

# Motor Vehicle Use Map 2023

Caney Ranger District



Kisatchie National Forest



United States  
Department of Agriculture  
Forest Service  
Southern Region

## PURPOSE AND CONTENTS OF THIS MAP

The designations shown on this motor vehicle use map (MVUM) were made by the responsible official pursuant to 36 CFR 212.51; are effective as of the date of this MVUM; and will remain in effect until superseded by the next year's MVUM.

It is the responsibility of the user to acquire the current MVUM. This MVUM shows the National Forest System roads, National Forest System trails, and the areas on National Forest System lands in the Kisatchie National Forest that are designated for motor vehicle use pursuant to 36 CFR 212.51. This MVUM also identifies the vehicle classes allowed on each route and in each area and any seasonal restrictions that apply on those routes and in those areas.

Designation of a road, trail, or area for motor vehicle use by a particular class of vehicle under 36 CFR 212.51 should not be interpreted as encouraging or inviting use, or to imply that the road, trail, or area is passable, actively maintained, or safe for travel. Motor vehicle designations include parking along designated routes and at facilities associated with designated routes when it is safe to do so and when not causing damage to National Forest System resources. Seasonal weather conditions and natural events may render designated roads and trails impassable for extended periods. Designated areas may contain dangerous or impassable terrain. Many designated roads and trails may be passable only by high-clearance vehicles or four-wheel drive vehicles. Maintenance of designated roads and trails will depend on available resources, and many may receive little maintenance.

This motor vehicle use map identifies those roads, trails, and areas designated for the motor vehicle use under 36 CFR 212.51 for the purpose of enforcing the prohibition at 36 CFR 261.13. This is a limited purpose. The other public roads are shown for information and navigation purposes only and are not subject to designation under the Forest Service travel management regulation.

## PROHIBITIONS

It is prohibited to possess or operate a motor vehicle on National Forest System lands on the Kisatchie National Forest other than in accordance with these designations (36 CFR 261.13).

Violations of 36 CFR 261.13 are subject to a fine of up to \$5,000 or imprisonment for up to 6 months or both (18 U.S.C. 3571(e)). This prohibition applies regardless of the presence or absence of signs.

Motor vehicles may be parked up to 50 feet from the edge of the road surface when it is safe to do so without causing damage to NFS resources or facilities, unless prohibited by state law, a traffic sign or an order (36 CFR 261.54).

This map does not display non-motorized uses, over-snow uses, or other facilities and attractions on the Kisatchie National Forest. Obtain a forest visitor map for more complete information.

Designated roads, trails, and areas may also be subject to temporary, emergency closures, and visitors must comply with signs notifying them of such restrictions. A national forest may issue an order to close a road, trail, or area on a temporary basis to protect the life, health or safety of forest visitors or the natural or cultural resources in these areas. Such a temporary and/or emergency closures are consistent with the Travel Management Rule (36 CFR 212.52 (b); 36 CFR 261 subpart B).

The designation "road or trail open to all motor vehicles" does not supersede vehicle size or weight limits imposed through State traffic law.

## INFORMATION SOURCES

<b>Kisatchie National Forest</b> 2500 Shreveport Hwy Pineville, LA 71360 Phone: (318) 473-7160 TTY: (318) 473-7154	<b>Caney</b> Ranger District 3288 US Hwy 79 Homer, LA 71040 Phone: (318) 927-2061
Questions or concerns please contact: Kisatchie Public Affairs Officer Phone: (318) 473-7168 or Law Enforcement Captain Phone: (936) 238-9119	
<b>IN CASE OF AN EMERGENCY:</b> Webster Parish Sheriff's Office or Claiborne Parish Sheriff's Office (Caney Lakes Unit) (Middle Fork & Corney Lake Units) Phone: (318) 377-1515 Phone: (318) 927-2011	
Louisiana State Police *LSP (*577) to report roadway emergencies or dial 911	

## EXPLANATION OF LEGEND ITEMS

Roads Open to Highway Legal Vehicles Only:

Roads open only to motor vehicles licensed under State law for general operation on all public roads.

Trails Open to Vehicles 50" or Less in Width:

Trails open only to motor vehicles less than 50 inches in width at the widest point on the vehicle.

Special Vehicle Designation:

Indicates the road or trail is open to classes of vehicles other than those listed above. Refer to the Seasonal and Special Designation Table for further instructions.

Seasonal Designation:

This symbol, used in conjunction with one of the other road or trail symbols, indicates that the road or trail is open only during certain portions of the year. Refer to Seasonal and Special Designation Table for further instructions.

Dispersed Camping/Game Retrieval:

Used along with a designated road or trail to indicate limited cross-country motor vehicle use within a specific distance of that route, solely for the purpose of dispersed camping and/or game retrieval. Refer to the Dispersed Camping/Game Retrieval Table for specifics.

Other Public Roads and Trails:

Interstate  
Highways, U.S., State, County  
Other Public Roads

Used to show routes not designated for motorized use by the Forest Service. Part of the reference layers showing connections to towns and cities outside the forest boundary.

Motorized Trail Access:



This symbol indicates a trail head for access to a motorized route. Not all motorized routes have trail heads and those that do may range from primitive to developed.

These designations apply only to National Forest System roads, National Forest System trails, and areas on National Forest System lands.

## OPERATOR RESPONSIBILITIES

Operating a motor vehicle on National Forest System roads, National Forest System trails, and in areas on National Forest System lands carries a greater responsibility than operating that vehicle in a city or other developed setting. Not only must the motor vehicle operators know and follow all applicable traffic laws, but they need to show concern for the environment as well as other forest users. The misuse of motor vehicles can lead to the temporary or permanent closure of any designated road, trail, or area. Operators of motor vehicles are subject to State traffic law, including State requirements for licensing, registration, and operation of the vehicle in question.

Motor vehicle use, especially off-highway vehicle use, involves inherent risks that may cause property damage, serious injury, and possibly death to participants. Riders should drive cautiously and anticipate rough surfaces and features, such as snow, mud, vegetation, and water crossings common to remote driving conditions. Participants voluntarily assume full responsibility for these damages, risks, and dangers. Motor vehicle operators should take care at all times to protect themselves and those under their responsibility.

Much of the Kisatchie National Forest is remote, and medical assistance may not be readily available. Cellular telephones do not work in many areas of the Kisatchie National Forest. Operators should take adequate food, water, first aid supplies, and other equipment appropriate for the conditions and expected weather.

**ALWAYS REMEMBER TO RESPECT PRIVATE LAND! PROTECT YOUR PRIVILEGE. STAY ON DESIGNATED ROADS AND TRAILS AND IN DESIGNATED AREAS.**

Read and understand this map in its entirety. If you have questions please contact the Kisatchie National Forest for clarification.

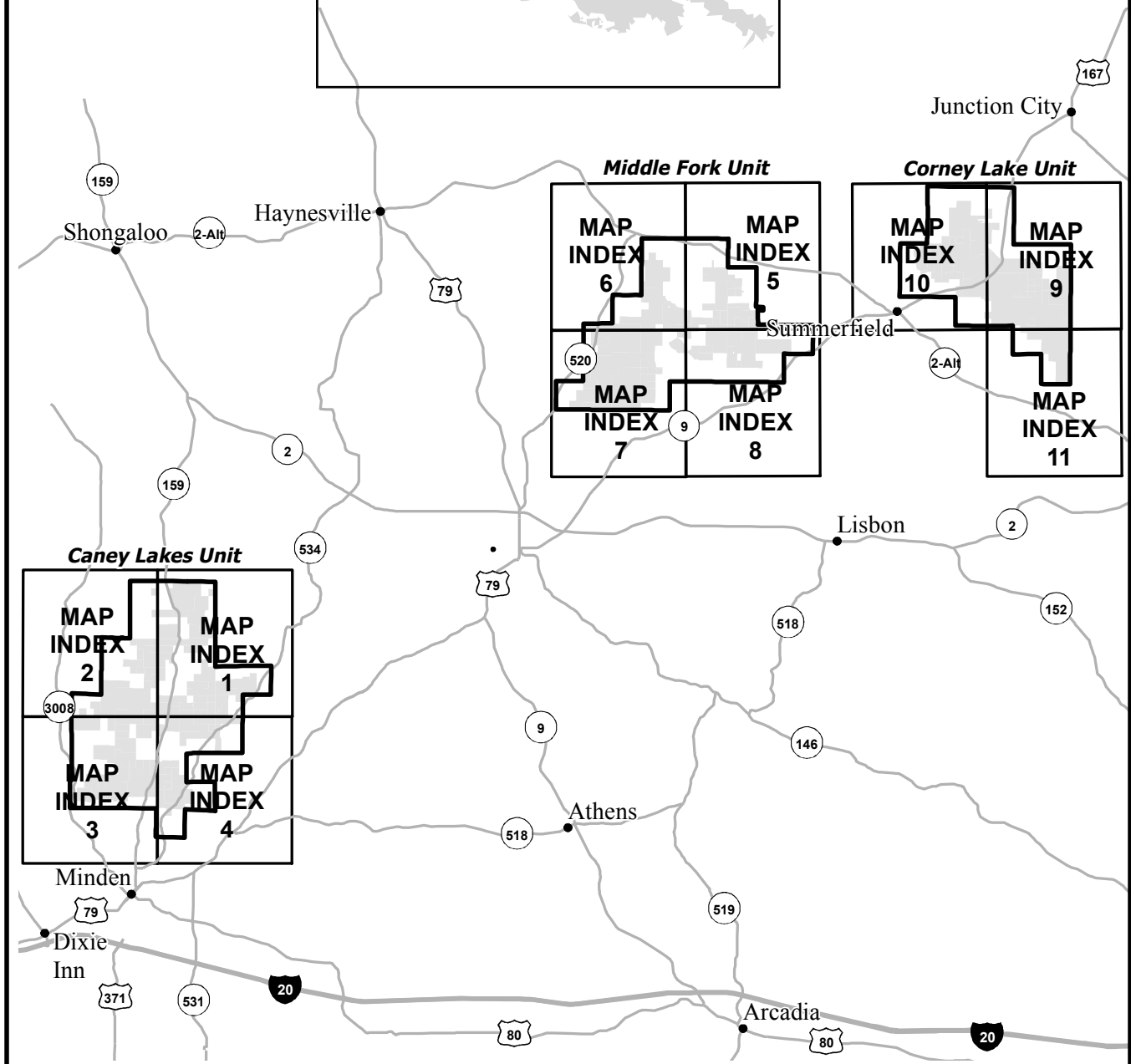
Road, trail, and area users must comply with this map, as well as all Federal, State, and local laws and regulations. Compliance with these rules is the responsibility of the user.

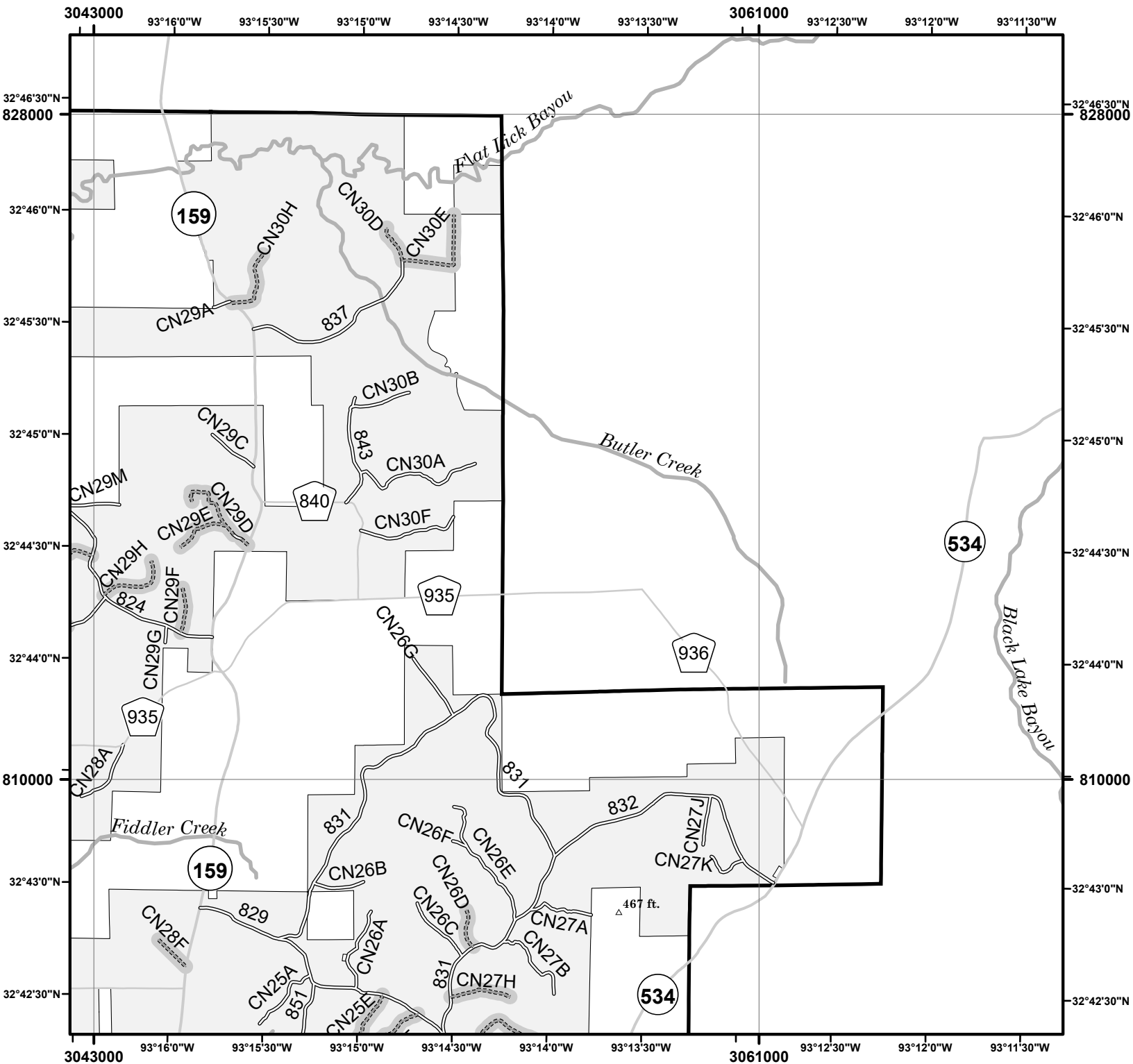


# Caney Ranger District Motor Vehicle Use Map Index

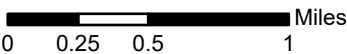


tread lightly!  
LEAVING A GOOD IMPRESSION

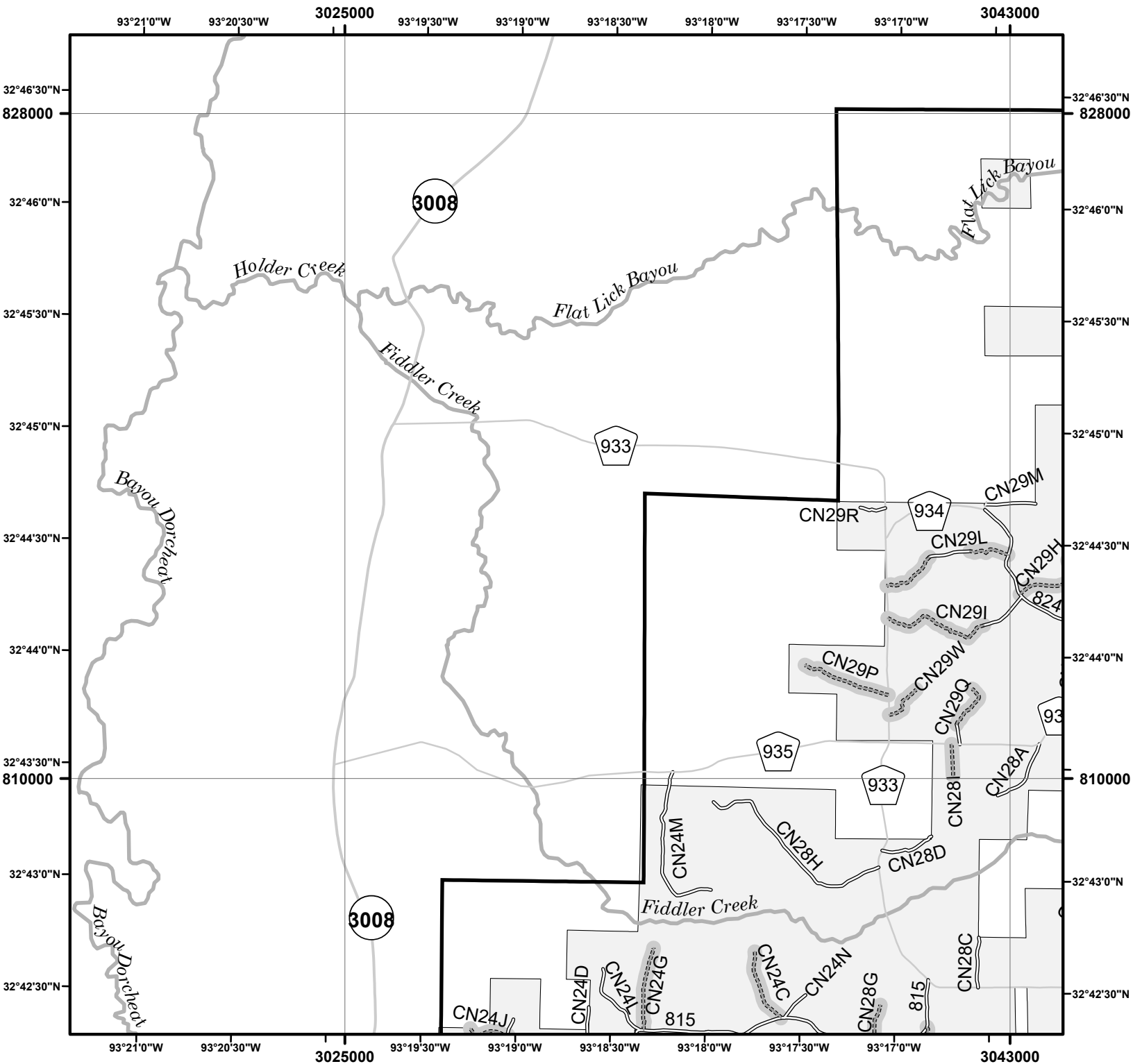




Coordinate System: NAD 1983 StatePlane Louisiana North FIPS 1701 Feet  
 Projection: Lambert Conformal Conic  
 Datum: North American 1983  
 Units: Foot US



<ul style="list-style-type: none"> <li> Roads Open to Highway Legal Vehicles</li> <li> Special Designation (See Table)</li> <li> Seasonal Designation (See Table)</li> <li> U.S. &amp; State Highway</li> <li> Other Public Roads</li> <li> Short Route Identifier</li> </ul>	<ul style="list-style-type: none"> <li> Forest or Unit Boundary</li> <li> National Forest Lands</li> <li> Non-National Forest Lands within the National Forest</li> <li> Municipal Boundary</li> <li> Large Lakes and Rivers</li> <li> Streams</li> </ul>	<ul style="list-style-type: none"> <li> FS Campgrounds</li> <li> Boat Ramp</li> <li> Swimming Area</li> <li> Water Skiing Beach</li> <li> Picnic Area</li> <li> FS Work Center</li> </ul>	
---	---	---	--

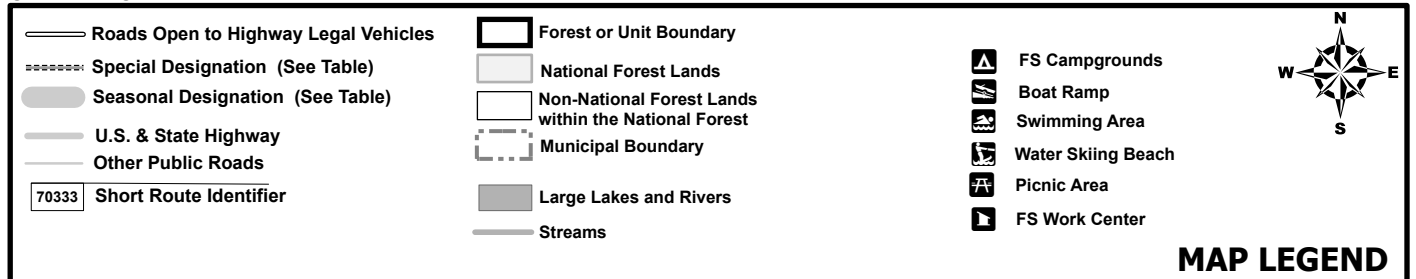
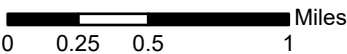


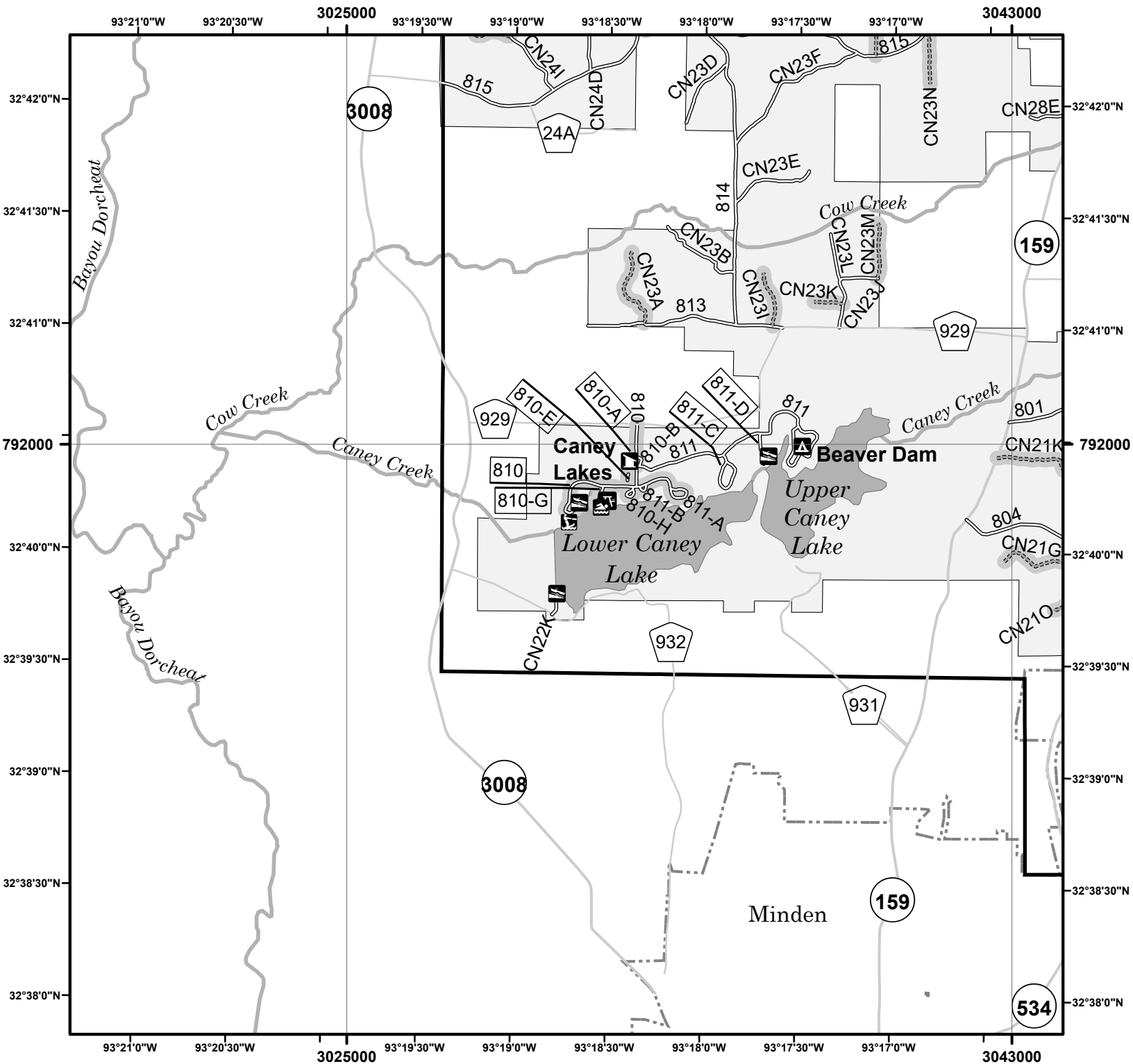
Coordinate System: NAD 1983 StatePlane Louisiana North FIPS 1701 Feet

Projection: Lambert Conformal Conic

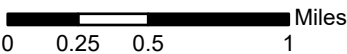
Datum: North American 1983

Units: Foot US

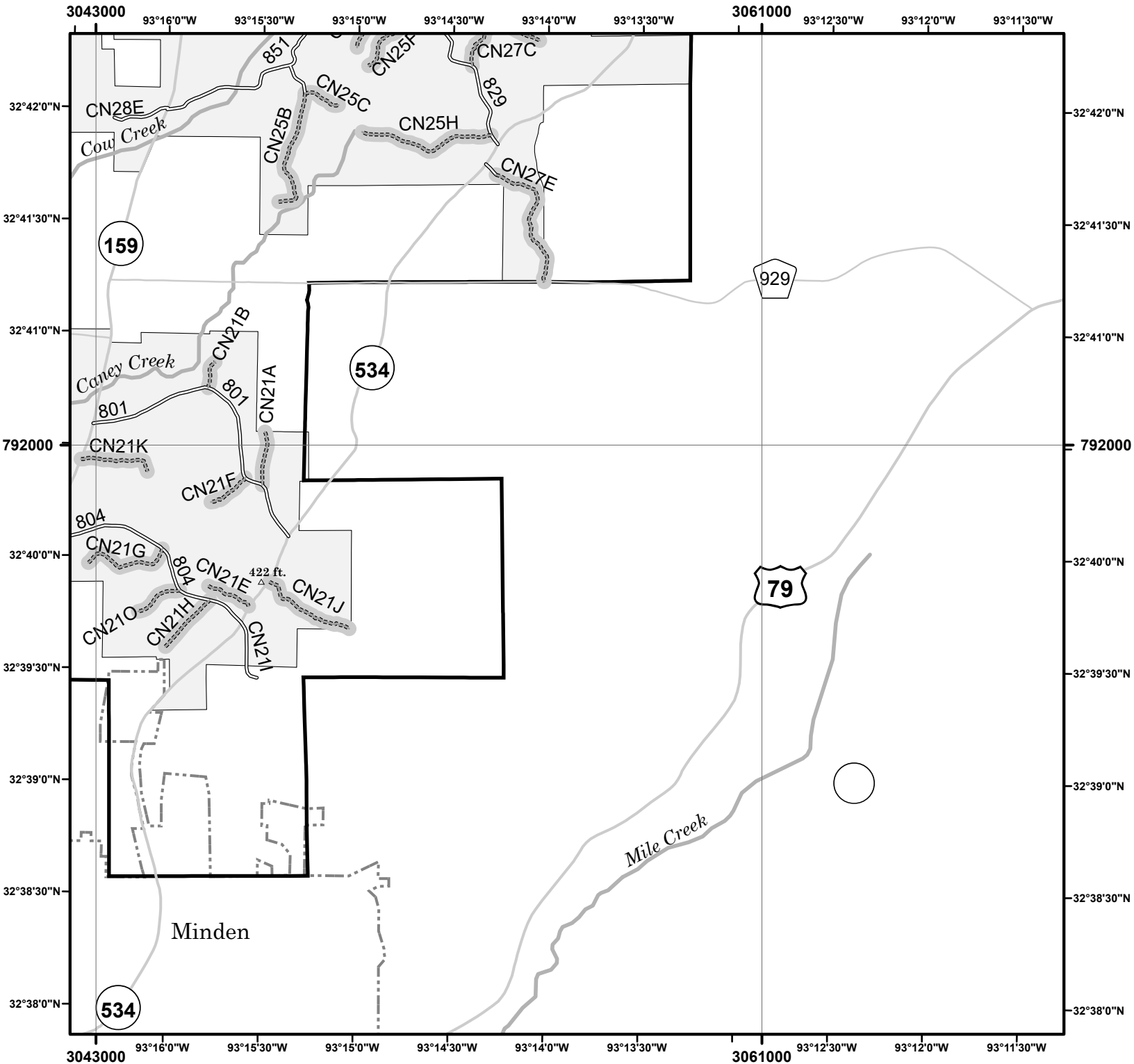




Coordinate System: NAD 1983 StatePlane Louisiana North FIPS 1701 Feet  
 Projection: Lambert Conformal Conic  
 Datum: North American 1983  
 Units: Foot US



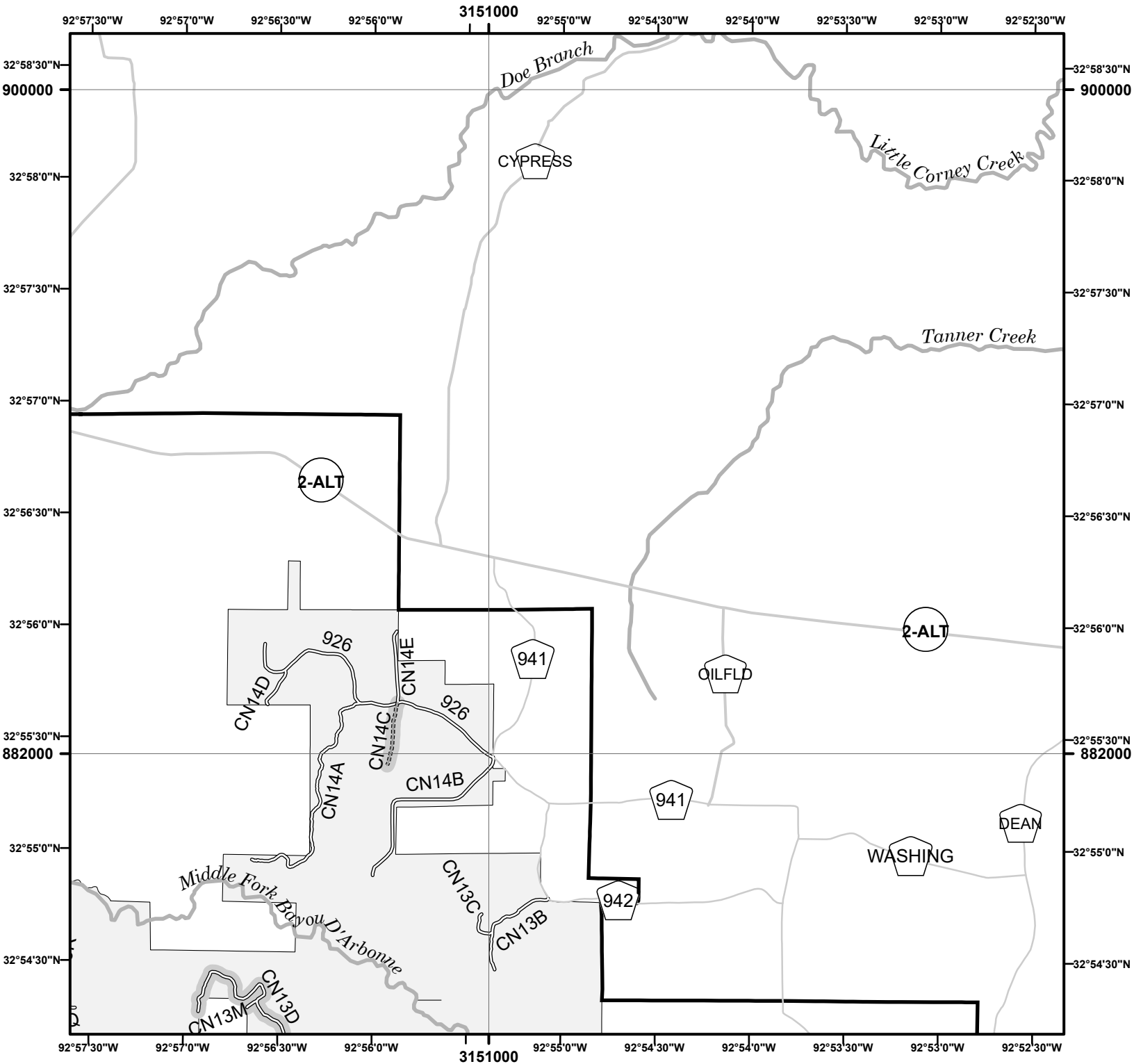
<ul style="list-style-type: none"> <li> Roads Open to Highway Legal Vehicles</li> <li> Special Designation (See Table)</li> <li> Seasonal Designation (See Table)</li> <li> U.S. &amp; State Highway</li> <li> Other Public Roads</li> <li> Short Route Identifier</li> </ul>	<ul style="list-style-type: none"> <li> Forest or Unit Boundary</li> <li> National Forest Lands</li> <li> Non-National Forest Lands within the National Forest</li> <li> Municipal Boundary</li> <li> Large Lakes and Rivers</li> <li> Streams</li> </ul>	<ul style="list-style-type: none"> <li> FS Campgrounds</li> <li> Boat Ramp</li> <li> Swimming Area</li> <li> Water Skiing Beach</li> <li> Picnic Area</li> <li> FS Work Center</li> </ul>	
---	---	---	--



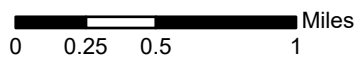
Coordinate System: NAD 1983 StatePlane Louisiana North FIPS 1701 Feet  
 Projection: Lambert Conformal Conic  
 Datum: North American 1983  
 Units: Foot US

0 0.25 0.5 1 Miles

<ul style="list-style-type: none"> <li> Roads Open to Highway Legal Vehicles</li> <li> Special Designation (See Table)</li> <li> Seasonal Designation (See Table)</li> <li> U.S. &amp; State Highway</li> <li> Other Public Roads</li> <li> Short Route Identifier</li> </ul>	<ul style="list-style-type: none"> <li> Forest or Unit Boundary</li> <li> National Forest Lands</li> <li> Non-National Forest Lands within the National Forest</li> <li> Municipal Boundary</li> <li> Large Lakes and Rivers</li> <li> Streams</li> </ul>	<ul style="list-style-type: none"> <li> FS Campgrounds</li> <li> Boat Ramp</li> <li> Swimming Area</li> <li> Water Skiing Beach</li> <li> Picnic Area</li> <li> FS Work Center</li> </ul>	
---	---	---	--

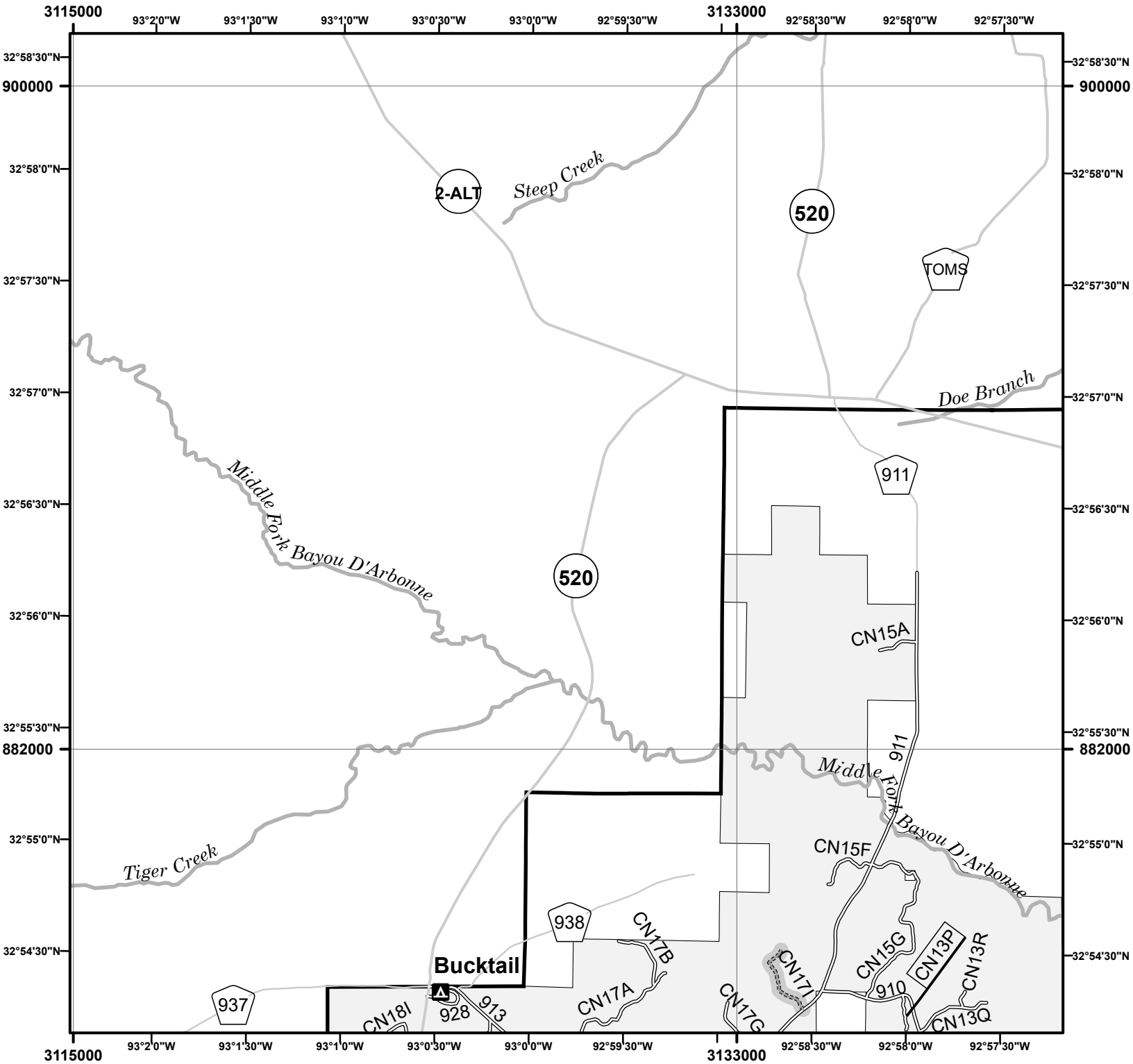


Coordinate System: NAD 1983 StatePlane Louisiana North FIPS 1701 Feet  
 Projection: Lambert Conformal Conic  
 Datum: North American 1983  
 Units: Foot US




Roads Open to Highway Legal Vehicles	Forest or Unit Boundary	FS Campgrounds
Special Designation (See Table)	National Forest Lands	
Seasonal Designation (See Table)	Non-National Forest Lands within the National Forest	
U.S. & State Highway	Large Lakes and Rivers	
Other Public Roads	Streams	
70333 Short Route Identifier		

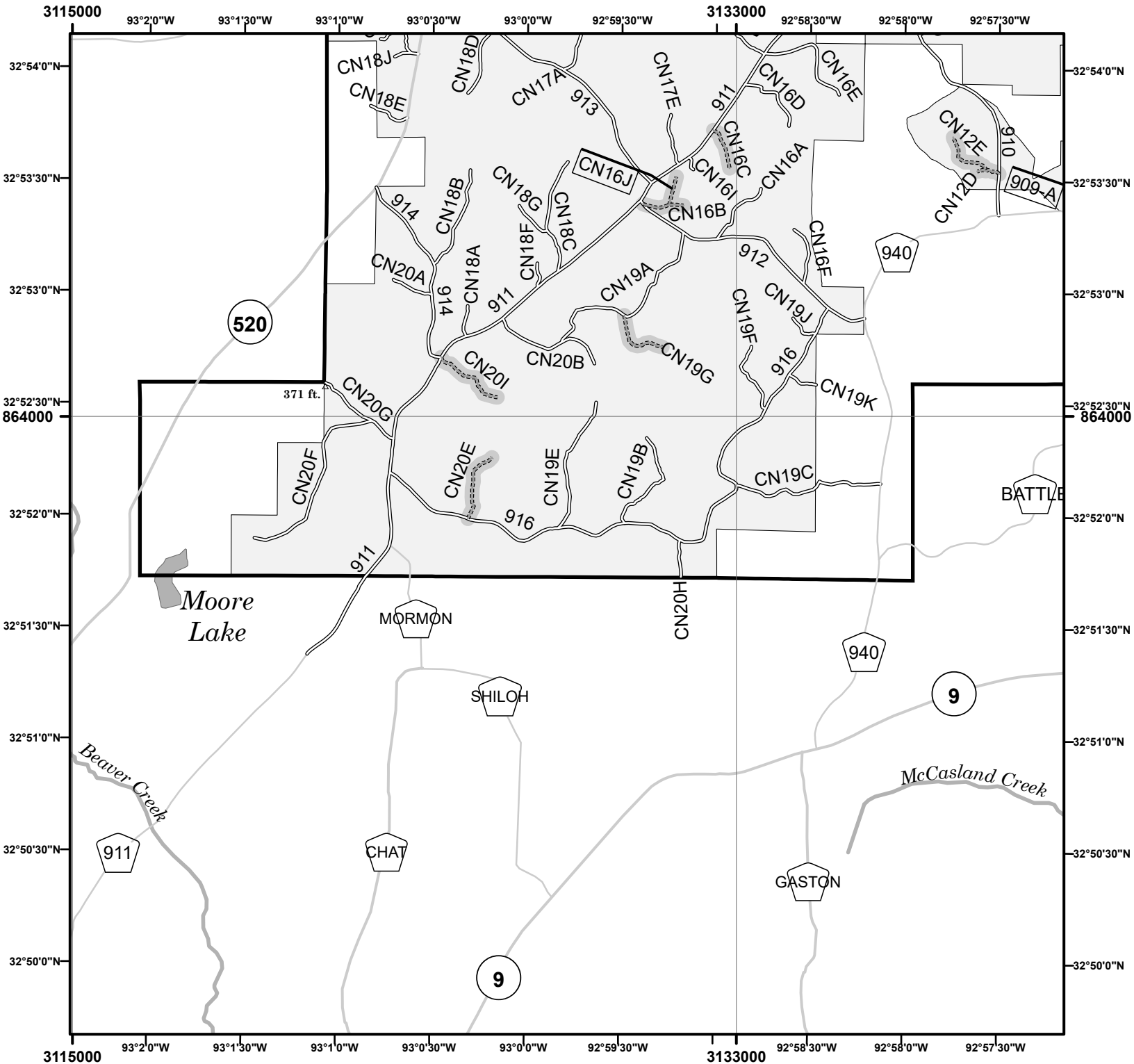




Coordinate System: NAD 1983 StatePlane Louisiana North FIPS 1701 Feet  
 Projection: Lambert Conformal Conic  
 Datum: North American 1983  
 Units: Foot US

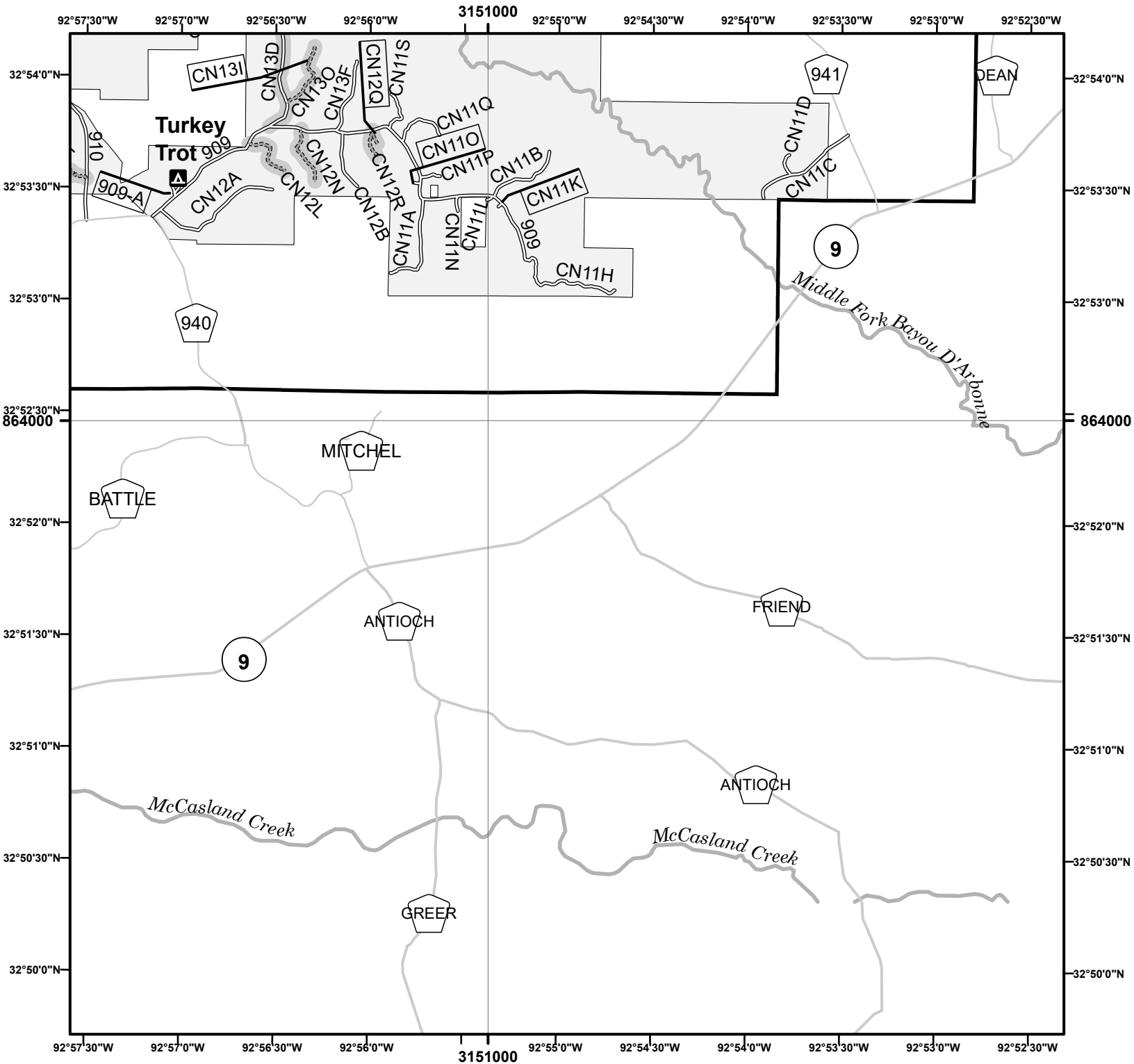


Roads Open to Highway Legal Vehicles	Forest or Unit Boundary	FS Campgrounds
Special Designation (See Table)	National Forest Lands	N W E S
Seasonal Designation (See Table)	Non-National Forest Lands within the National Forest	
U.S. & State Highway	Large Lakes and Rivers	
Other Public Roads	Streams	
70333 Short Route Identifier		

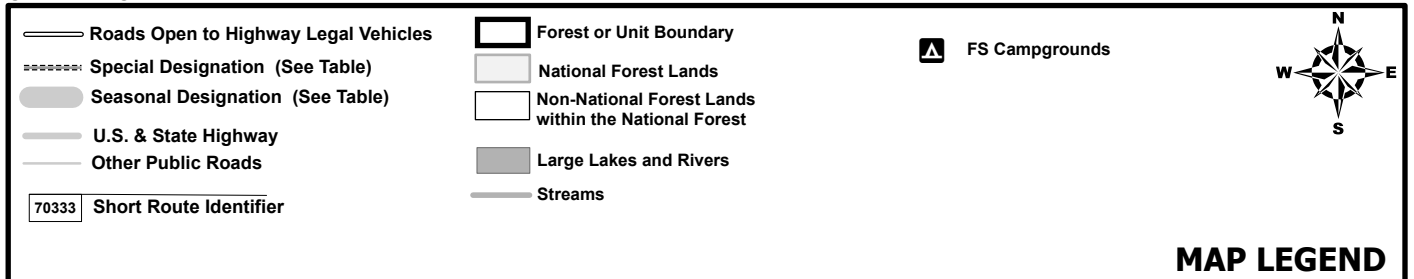
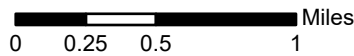


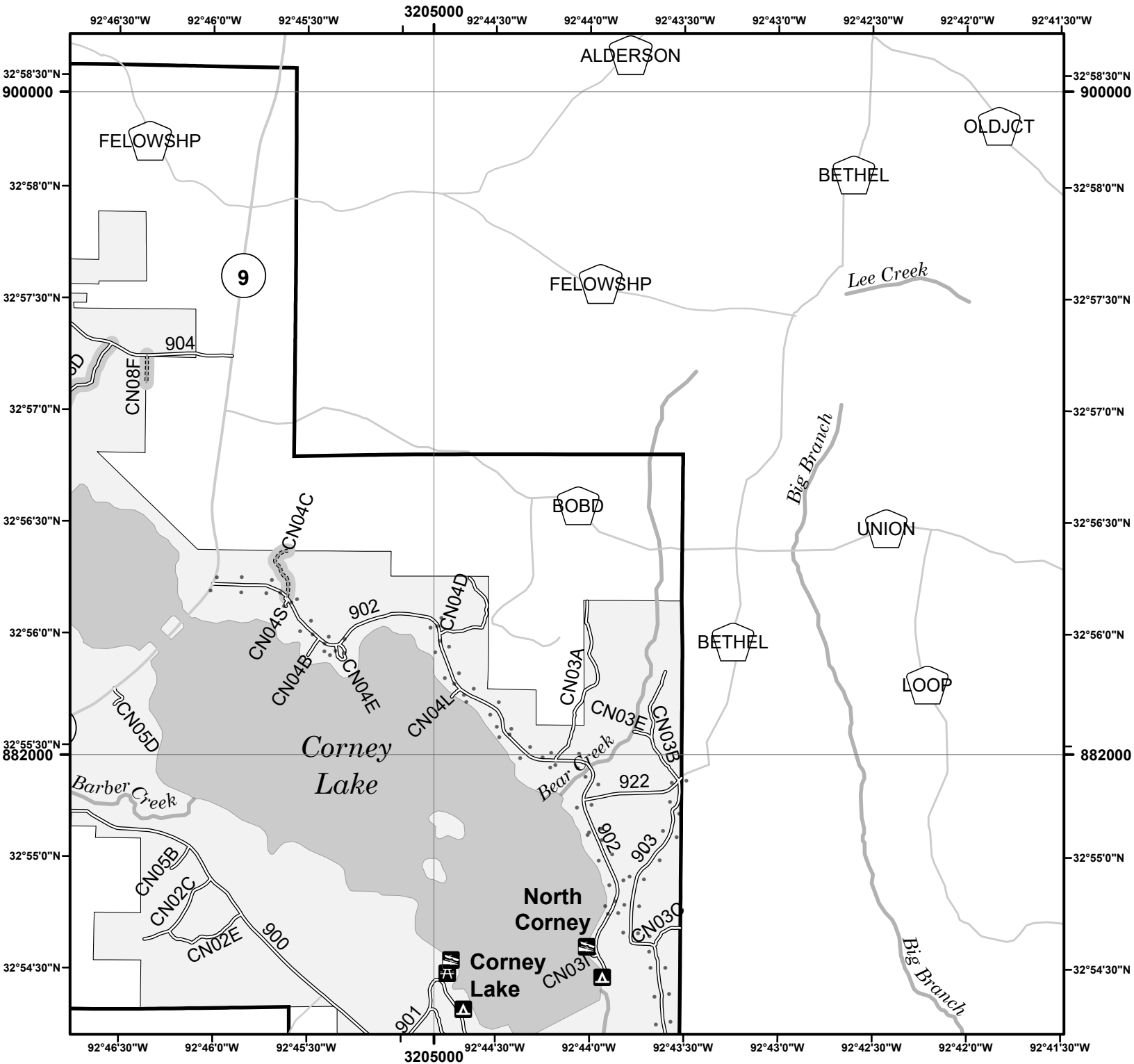
Coordinate System: NAD 1983 StatePlane Louisiana North FIPS 1701 Feet  
 Projection: Lambert Conformal Conic  
 Datum: North American 1983  
 Units: Foot US

Roads Open to Highway Legal Vehicles	Forest or Unit Boundary	FS Campgrounds
Special Designation (See Table)	National Forest Lands	
Seasonal Designation (See Table)	Non-National Forest Lands within the National Forest	
U.S. & State Highway	Large Lakes and Rivers	
Other Public Roads	Streams	
70333 Short Route Identifier		



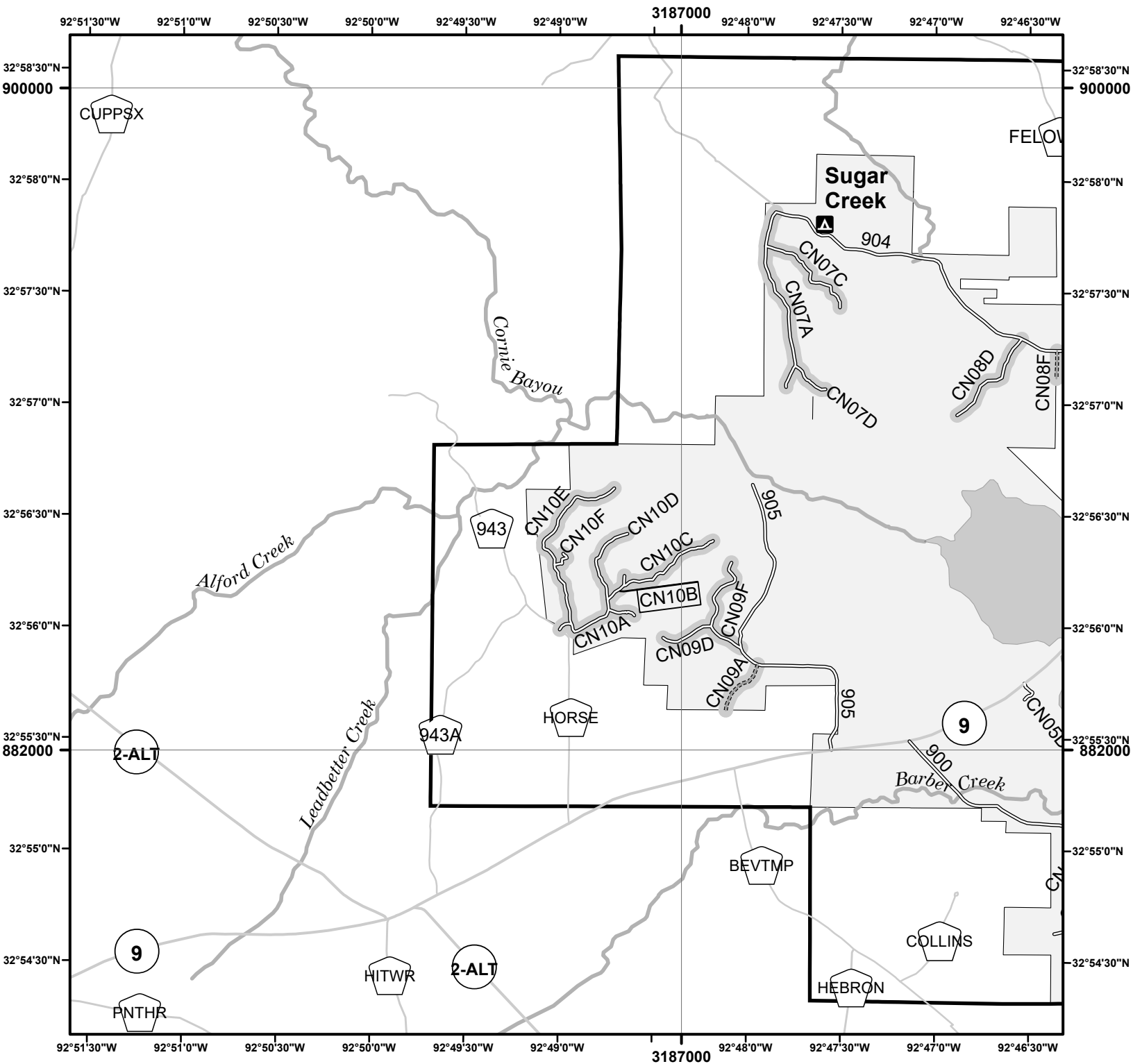
Coordinate System: NAD 1983 StatePlane Louisiana North FIPS 1701 Feet  
 Projection: Lambert Conformal Conic  
 Datum: North American 1983  
 Units: Foot US





Coordinate System: NAD 1983 StatePlane Louisiana North FIPS 1701 Feet  
 Projection: Lambert Conformal Conic  
 Datum: North American 1983  
 Units: Foot US

<ul style="list-style-type: none"> <li> Roads Open to Highway Legal Vehicles</li> <li> Special Designation (See Table)</li> <li> Seasonal Designation (See Table)</li> <li> State Highway</li> <li> Other Public Roads</li> <li> Short Route Identifier</li> </ul>	<ul style="list-style-type: none"> <li> Forest or Unit Boundary</li> <li> National Forest Lands</li> <li> Non-National Forest Lands within the National Forest</li> <li> Large Lakes and Rivers</li> <li> Streams</li> <li> Dispersed Camping/Game Retrieval (See Table for DC/GR Information)</li> </ul>	<ul style="list-style-type: none"> <li> FS Campgrounds</li> <li> Boat Ramp</li> <li> Picnic Area</li> </ul>	
--	---	---	--

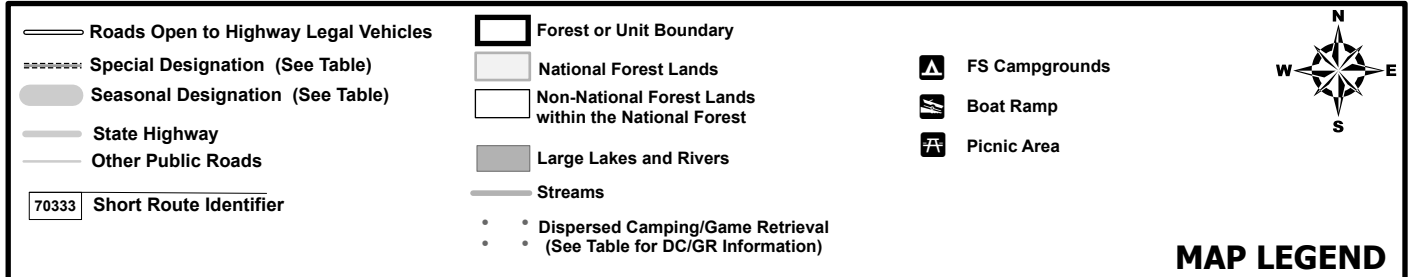


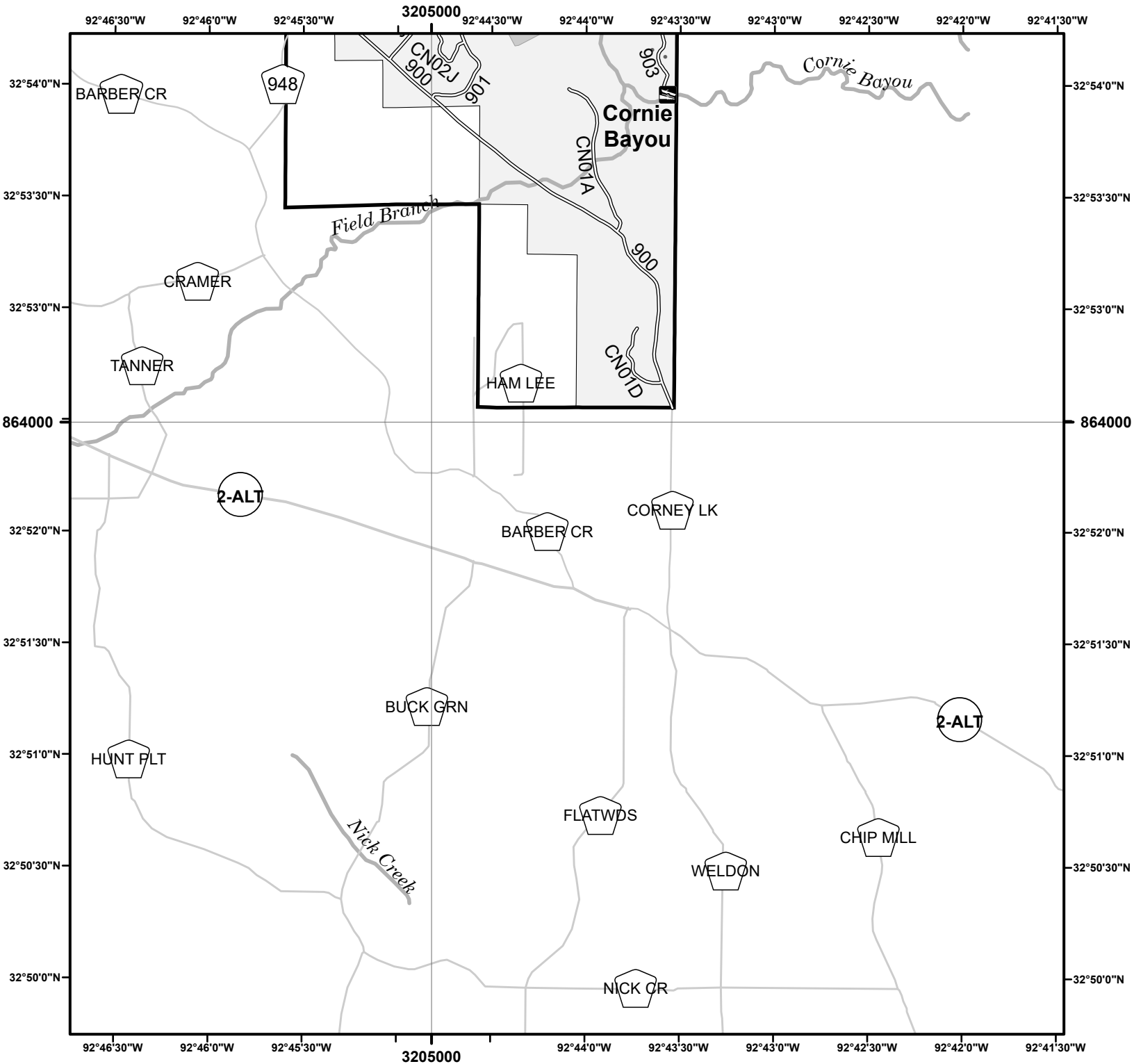
Coordinate System: NAD 1983 StatePlane Louisiana North FIPS 1701 Feet

Projection: Lambert Conformal Conic

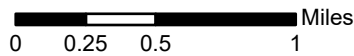
Datum: North American 1983

Units: Foot US





Coordinate System: NAD 1983 StatePlane Louisiana North FIPS 1701 Feet  
 Projection: Lambert Conformal Conic  
 Datum: North American 1983  
 Units: Foot US



Roads Open to Highway Legal Vehicles	Forest or Unit Boundary	FS Campgrounds
Special Designation (See Table)	National Forest Lands	Boat Ramp
Seasonal Designation (See Table)	Non-National Forest Lands within the National Forest	Picnic Area
State Highway	Large Lakes and Rivers	
Other Public Roads	Streams	
70333 Short Route Identifier	Dispersed Camping/Game Retrieval (See Table for DC/GR Information)	



## Seasonal and Special Vehicle Designations

### Caney Lake Unit

810, 810-E, 810-G, 810-H, 811-A, 811-B		Roads open to highway legal vehicles only, w ith Seasonal Designation	Seasonal Designation	04/01-09/30		
CN21A, CN21B, CN21E, CN21F, CN21G, CN21H, CN21J, CN21K, CN21O, CN23A, CN23I, CN23K, CN23M, CN23N, CN24C, CN24G, CN24J, CN25B, CN25C, CN25E, CN25F, CN25H, CN26D, CN27C, CN27E, CN27H, CN28F, CN28G, CN28I, CN29D, CN29E, CN29F, CN29H, CN29I, CN29L, CN29P, CN29Q, CN29W, CN30D, CN30E, CN30H		Special Vehicle Designation, w ith Seasonal Designation	All Vehicles 50 Inches Wide or Less, Class 1 e-bikes, Class 2 e-bikes, and Class 3 e-bikes	10/01-01/31		

### Middle Fork Unit

Route Number	Legend	Special Vehicle Designation	Dates Allowed	Beginning Mile Post	Ending Mile Post
CN12D, CN12E, CN12L, CN12N, CN12Q, CN12R, CN13I, CN13O, CN14C, CN16B, CN16C, CN16J, CN17I, CN19G, CN20E, CN20I		Special Vehicle Designation, w ith Seasonal Designation	All Vehicles 50 Inches Wide or Less, Class 1 e-bikes, Class 2 e-bikes, and Class 3 e-bikes	10/01-01/31	
CN13D, CN13M		Roads open to highw ay legal vehicles only, w ith Seasonal Designation	Seasonal Designation	09/01-02/29	

### Corney Lake Unit

Route Number	Legend	Special Vehicle Designation	Dates Allowed	Beginning Mile Post	Ending Mile Post
CN04C, CN08F, CN09A		Special Vehicle Designation, w ith Seasonal Designation	All Vehicles 50 Inches Wide or Less, Class 1 e-bikes, Class 2 e-bikes, and Class 3 e-bikes	10/01-01/31	
CN07A, CN07C, CN07D, CN08D, CN09D, CN09F, CN10A, CN10B, CN10C, CN10D, CN10E, CN10F		Roads open to highw ay legal vehicles only, w ith Seasonal Designation	Seasonal Designation	09/01-02/29	

### Dispersed Camping

Route Number	Legend	Special Vehicle Designation	Dates Allowed
CN04E	. . . . . Dispersed Camping allowed 100 feet from centerline of road on either side	Highway Legal Vehicles Only	Yearlong
902	. . . . . Dispersed Camping allowed 100 feet from centerline on <b>South</b> side of the road	Highway Legal Vehicles Only	Yearlong
903	. . . . . Dispersed Camping allowed 100 feet from centerline on <b>West</b> side of the road	Highway Legal Vehicles Only	Yearlong

**The U.S. Department of Agriculture Forest Service prohibits discrimination in all its programs and activities based on race, color, national origin, religion, sex, gender identity (including gender expression), sexual orientation, disability, age, marital status, family/parental status, income derived from a public assistance program, political beliefs, or reprisal or retaliation for prior civil rights activity, in any program or activity conducted or funded by USDA (not all bases apply to all programs). Remedies and complaint filing deadlines vary by program or incident.**

**Persons with disabilities who require alternative means of communication for program information (e.g., Braille, large print, audiotape, American Sign Language, etc.) should contact the responsible Agency or USDA's TARGET Center at (202) 720-2600 (voice and TTY.)**

