






This product is reproduced from information prepared by the USDA, Forest Service or from other suppliers. The Forest Service cannot assure the reliability or suitability of this information for a particular purpose. The data and product accuracy may vary due to compilation from various sources, including modeling and interpretation, and may not meet National Map Accuracy Standards. This information may be updated, corrected or otherwise modified without notification.  
 For more information contact: Mount Saint Helens National Volcanic Monument Office at 360-891-5000

The USDA is an equal opportunity provider and employer.



**Kalama Fire Area Closure**  
**Site Closure Exhibit A**  
**Closure Number 06-03-01-23-02**  
**Gifford Pinchot National Forest 360-891-5000**



-  Closure Area
-  HIGH CLEARANCE VEHICLES
-  PASSENGER CARS
-  Trails
-  USFS Admin Boundary