



## MAP H








Ouachita National Forest  
Kiamichi Ranger District  
Off-Highway Vehicle Use Map













August 2020







Big Game Retrieval Route : : :

## Recreation Site Types

-  BOATING SITE
-  CAMPGROUND
-  GROUP CAMPGROUND
-  HORSE CAMP
-  INFO SITE/FEE STATION
-  INTERPRETIVE SITE (MAJOR)
-  INTERPRETIVE SITE (MINOR)

-  PICNIC SITE
-  SWIMMING SITE
-  TARGET RANGE
-  TRAILHEAD
-  Cities
-  Lakes
-  Counties
-  Streams
-  Ranger District
-  Ouachita National Forest

## Roads

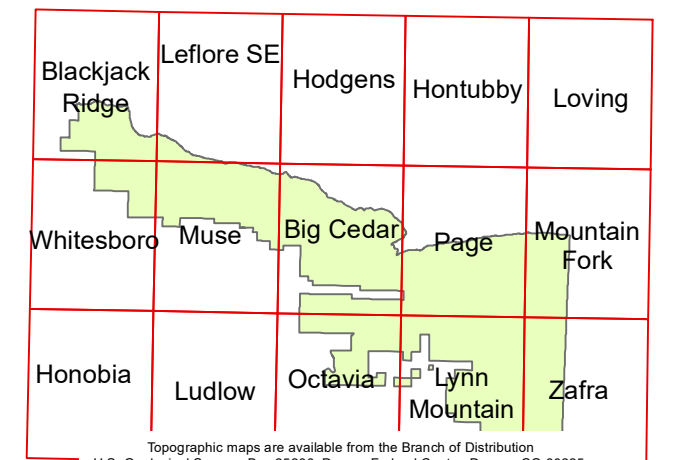
-  Roads Open to All Vehicles, Yearlong
-  Roads Open to All Vehicles, Seasonal
-  Roads Open to Highway Legal Vehicles, Only yearlong
-  Roads Open to Highway Legal Vehicles, Seasonal
-  State or US Highway
-  Other Public Roads

## Trails

- ===== Special Designation, Yearlong
- ===== Special Designation, Seasonal
- ..... Trails Open to Motorcycles Only, Yearlong



## INDEX TO TOPOGRAPHIC MAPS



Topographic maps are available from the Branch of Distribution  
U.S. Geological Survey, Box 25286, Denver Federal Center, Denver, CO 80225  
or  
[www.usgs.gov](http://www.usgs.gov)