United States
Department of
Agriculture

Forest Service

Mark Twain
National Forest

September 2005

Final Environmental Impact Statement

Map Set

To accompany the 2005 Land and Resource Management Plan (2005 Forest Plan)

Mark Twain
National Forest

The Forest Service uses the most current and complete data available. GIS data and product accuracy may vary. They may be: developed from sources of differing accuracy, accurate only at certain scales, based on modeling or interpretation, incomplete while being created or revised, etc. Using GIS products for purposes other than those for which they were created may yield inaccurate or misleading results. This map shows all ownerships within National Forest boundaries. However, management direction would only apply to land managed by the Forest Service. The Forest Service reserves the right to correct, update, modify, or replace GIS products without notification. The Forest Service will not be liable for any activity involving this information.

The U.S. Department of Agriculture (USDA) prohibits discrimination in all its programs and activities on the basis of race, color, national origin, age, disability, and where applicable, sex, marital status, familial status, parental status, religion, sexual orientation, genetic information, political beliefs, reprisal, or because all or part of an individual's income is derived from any public assistance program. (Not all prohibited bases apply to all programs.) Persons with disabilities who require alternative means for communication of program information (Braille, large print, audiotape, etc.) should contact USDA's TARGET Center at (202) 720-2600 (voice and TDD). To file a complaint of discrimination, write to USDA, Director, Office of Civil Rights, 1400 Independence Avenue, S.W., Washington, D.C. 20250-9410, or call (800) 795-3272 (voice) or (202) 720-6382 (TDD). USDA is an equal opportunity provider and employer.

Cover photo: Blossom Rock, Lane Spring Recreation Area

Photographer: Nancy Feakes, Mark Twain National Forest

Final Environmental Impact Statement

Map Set

To accompany the 2005 Land and Resource Management Plan

Barry, Bollinger, Boone, Butler, Callaway, Carter, Christian, Crawford, Dent, Douglas, Howell, Iron, Laclede, Madison, Oregon, Ozark, Phelps, Pulaski, Reynolds, Ripley, Saint Francois, Sainte Genevieve, Shannon, Stone, Taney, Texas, Washington, Wayne, and Wright Counties, Missouri.

Eastern Region
Milwaukee, Wisconsin

September 2005

Responsible Agency: USDA Forest Service

Responsible Official: RANDY MOORE
Eastern Region Office
626 East Wisconsin Avenue
Milwaukee, WI 53202

Information Contact: Laura Watts
Mark Twain National Forest Supervisor's Office
401 Fairgrounds Road
Rolla, MO 65401
573/341-7471

Mark Twain
National Forest

Maps

Alternative 1: East Side

Alternative 1: West Side

Alternative 2: East Side

Alternative 2: West Side

Alternative 3: East Side (Selected Alternative)

Alternative 3: West Side (Selected Alternative)

Alternative 4: East Side

Alternative 4: West Side

Alternative 5: East Side (No Action Alternative)

Alternative 5: West Side (No Action Alternative)

Alternative 1

East Side

Final
Environmental
Impact
Statement

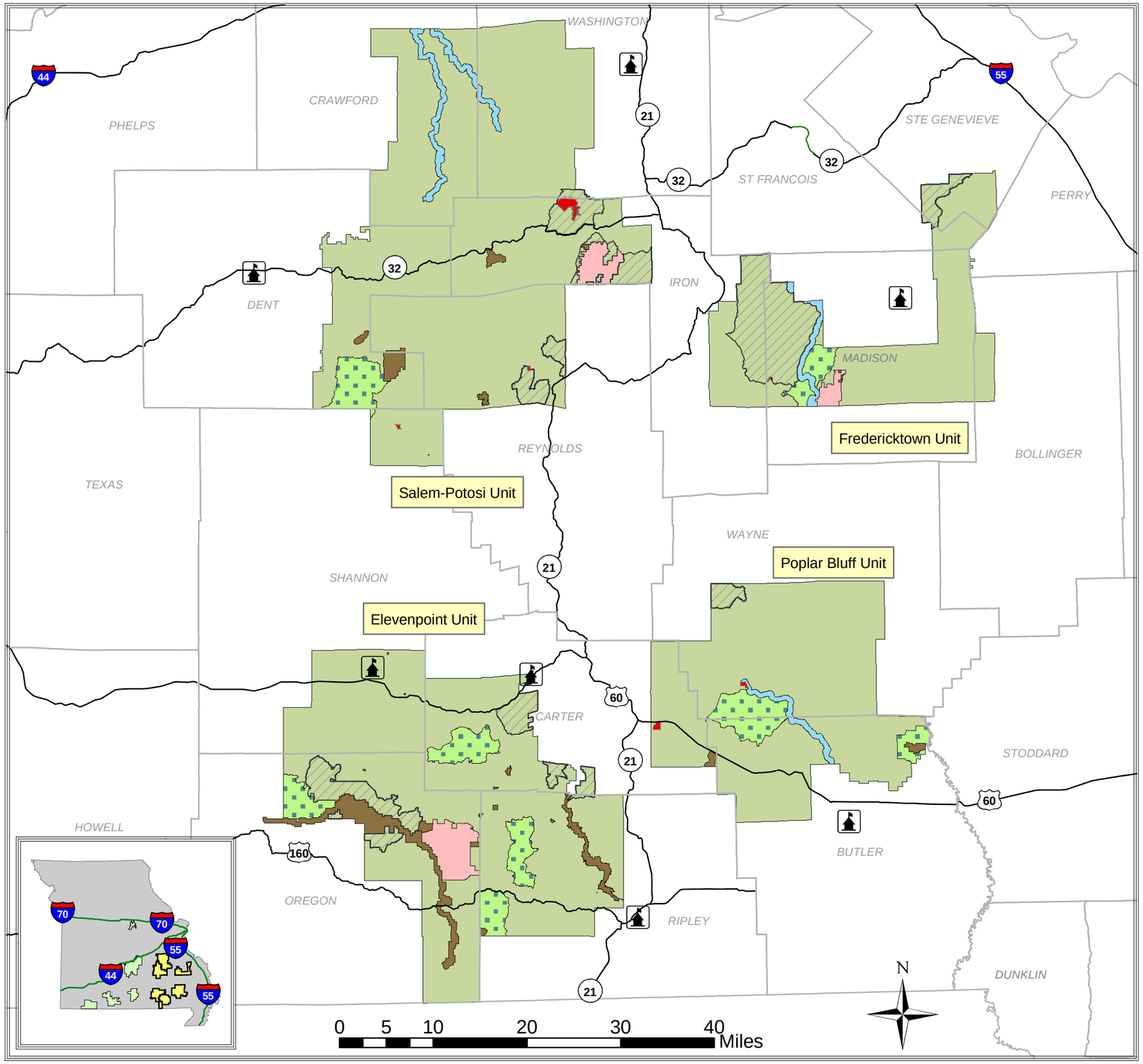

Proposed Management Areas

- 1.1 Natural Community Restoration, Roaded Natural ROS
- 1.2 Natural Community Restoration, Semi-Primitive Motorized ROS
- 2.1 General Forest, Roaded Natural ROS
- 5.1 Designated Wilderness
- 6.1 Semi-Primitive Non-Motorized ROS
- 6.2 Semi-Primitive Motorized ROS
- 6.3 Candidate Wild, Scenic, Recreation Rivers
- 7.1 Developed Recreation Areas
- 8.1 Designated "Special Areas" Other Than Wilderness
- Forest Service Office

The USDA Forest Service uses the most current and complete data available. GIS data and product accuracy may vary. Using GIS products for purposes other than those for which they were intended may yield inaccurate or misleading results. The USDA Forest Service reserves the right to correct, update, modify, or replace GIS products without notification.

Alternative 1

West Side

Final
Environmental
Impact
Statement

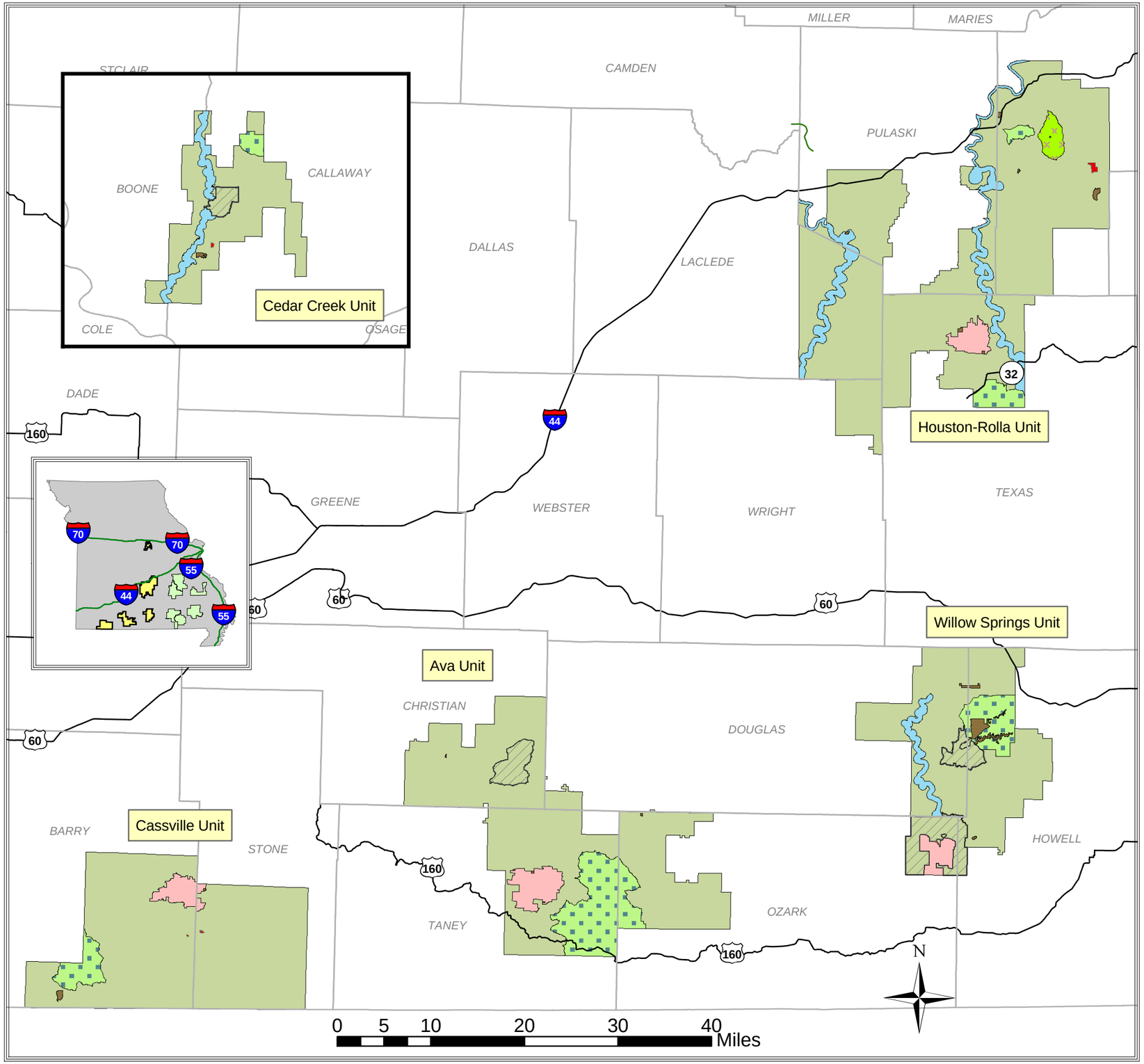

Proposed Management Areas

- 1.1 Natural Community Restoration, Roaded Natural ROS
- 1.2 Natural Community Restoration, Semi-Primitive Motorized ROS
- 2.1 General Forest, Roaded Natural ROS
- 5.1 Designated Wilderness
- 6.1 Semi-Primitive Non-Motorized ROS
- 6.2 Semi-Primitive Motorized ROS
- 6.3 Candidate Wild, Scenic, Recreation Rivers
- 7.1 Developed Recreation Areas
- 8.1 Designated "Special Areas" Other Than Wilderness
- Forest Service Office

The USDA Forest Service uses the most current and complete data available. GIS data and product accuracy may vary. Using GIS products for purposes other than those for which they were intended may yield inaccurate or misleading results. The USDA Forest Service reserves the right to correct, update, modify, or replace GIS products without notification.

Alternative 2

East Side

Final
Environmental
Impact
Statement

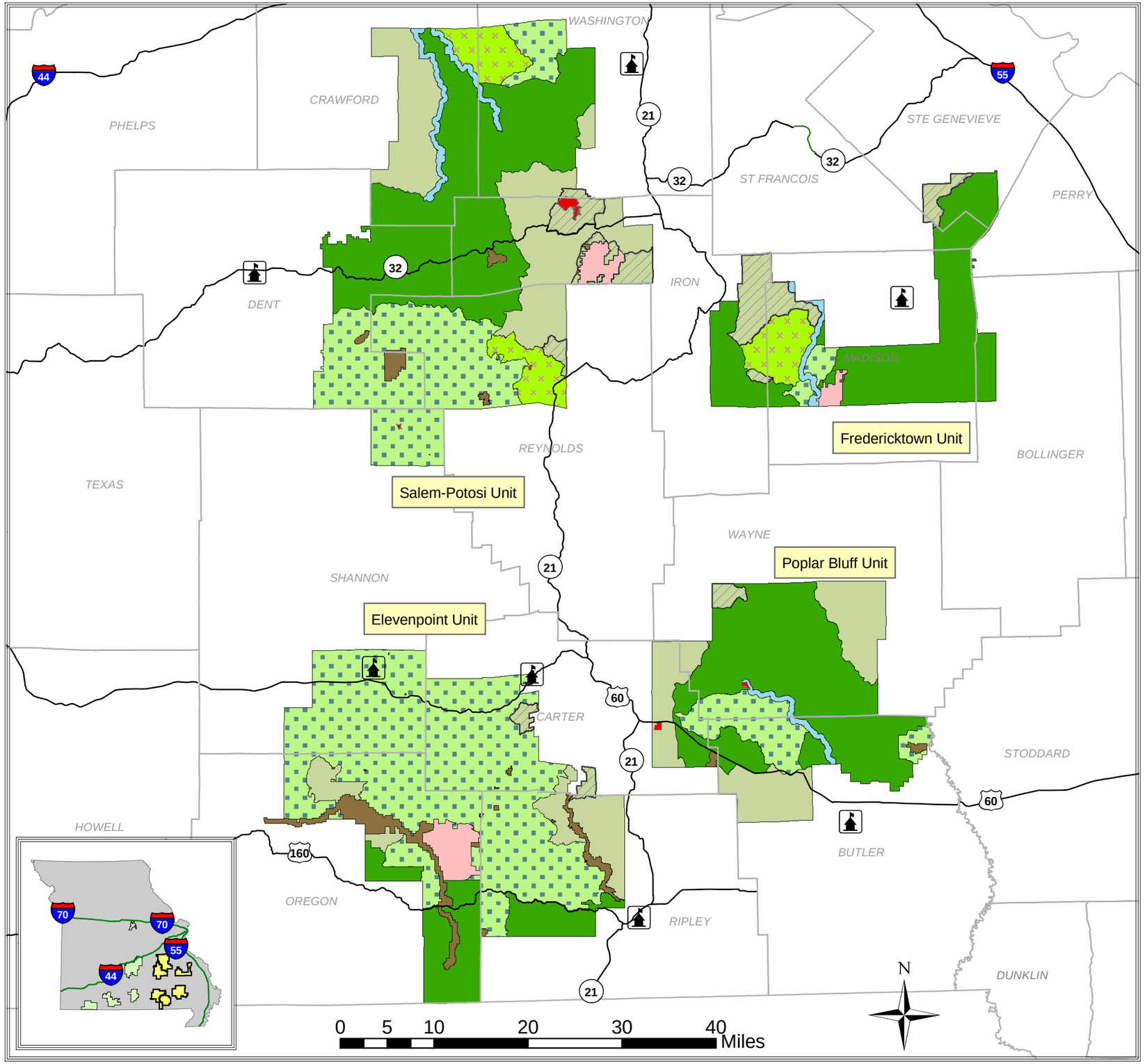

Proposed Management Areas

- 1.1 Natural Community Restoration, Roaded Natural ROS
- 1.2 Natural Community Restoration, Semi-Primitive Motorized ROS
- 2.1 General Forest, Roaded Natural ROS
- 5.1 Designated Wilderness
- 6.1 Semi-Primitive Non-Motorized ROS
- 6.2 Semi-Primitive Motorized ROS
- 6.3 Candidate Wild, Scenic, Recreation Rivers
- 7.1 Developed Recreation Areas
- 8.1 Designated "Special Areas" Other Than Wilderness
- Forest Service Office

The USDA Forest Service uses the most current and complete data available. GIS data and product accuracy may vary. Using GIS products for purposes other than those for which they were intended may yield inaccurate or misleading results. The USDA Forest Service reserves the right to correct, update, modify, or replace GIS products without notification.

Alternative 2

West Side

Final
Environmental
Impact
Statement

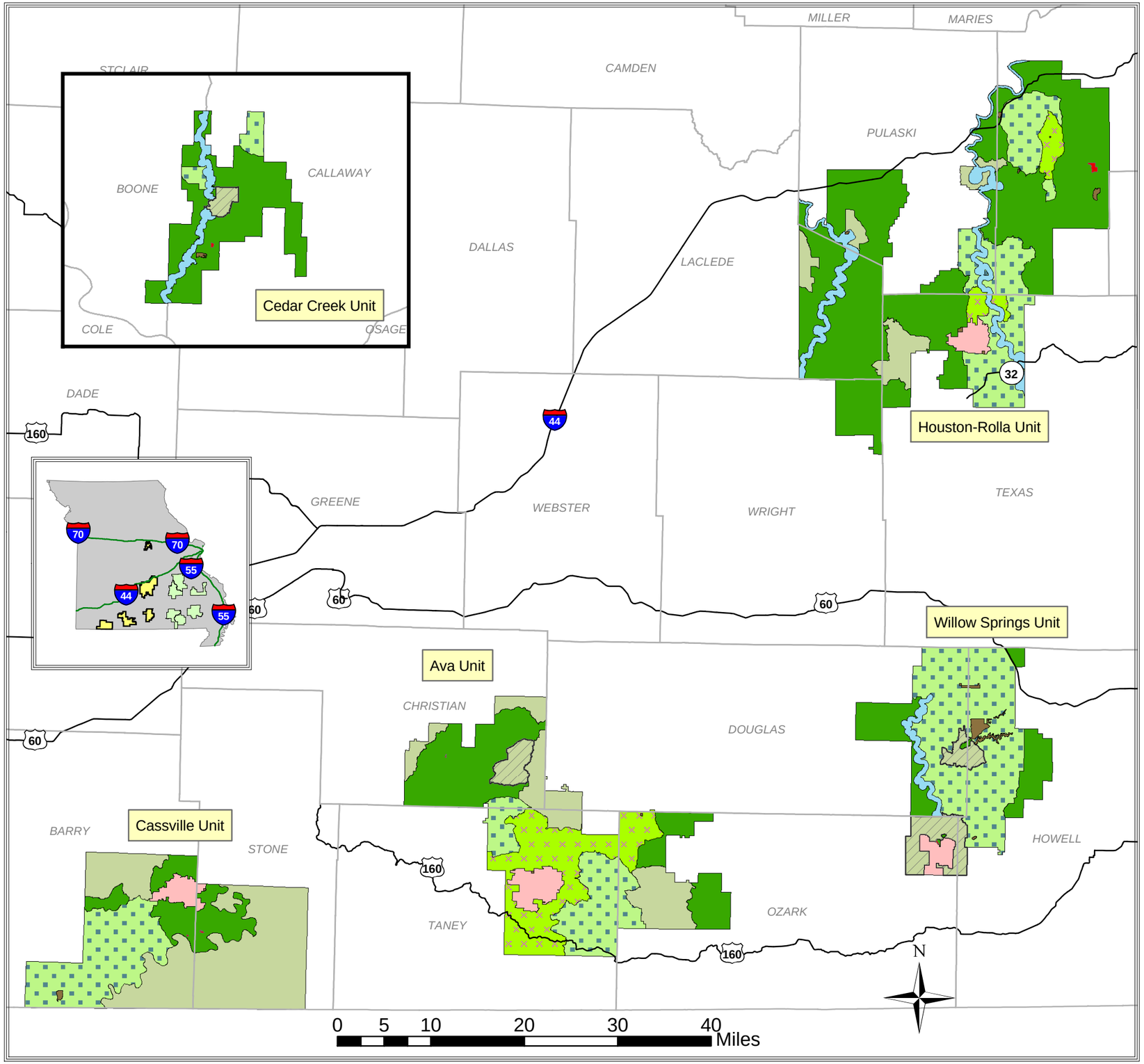

Proposed Management Areas

- 1.1 Natural Community Restoration, Roaded Natural ROS
- 1.2 Natural Community Restoration, Semi-Primitive Motorized ROS
- 2.1 General Forest, Roaded Natural ROS
- 5.1 Designated Wilderness
- 6.1 Semi-Primitive Non-Motorized ROS
- 6.2 Semi-Primitive Motorized ROS
- 6.3 Candidate Wild, Scenic, Recreation Rivers
- 7.1 Developed Recreation Areas
- 8.1 Designated "Special Areas" Other Than Wilderness
- Forest Service Office

The USDA Forest Service uses the most current and complete data available. GIS data and product accuracy may vary. Using GIS products for purposes other than those for which they were intended may yield inaccurate or misleading results. The USDA Forest Service reserves the right to correct, update, modify, or replace GIS products without notification.

Alternative 3

East Side

Selected Alternative

Final Environmental Impact Statement

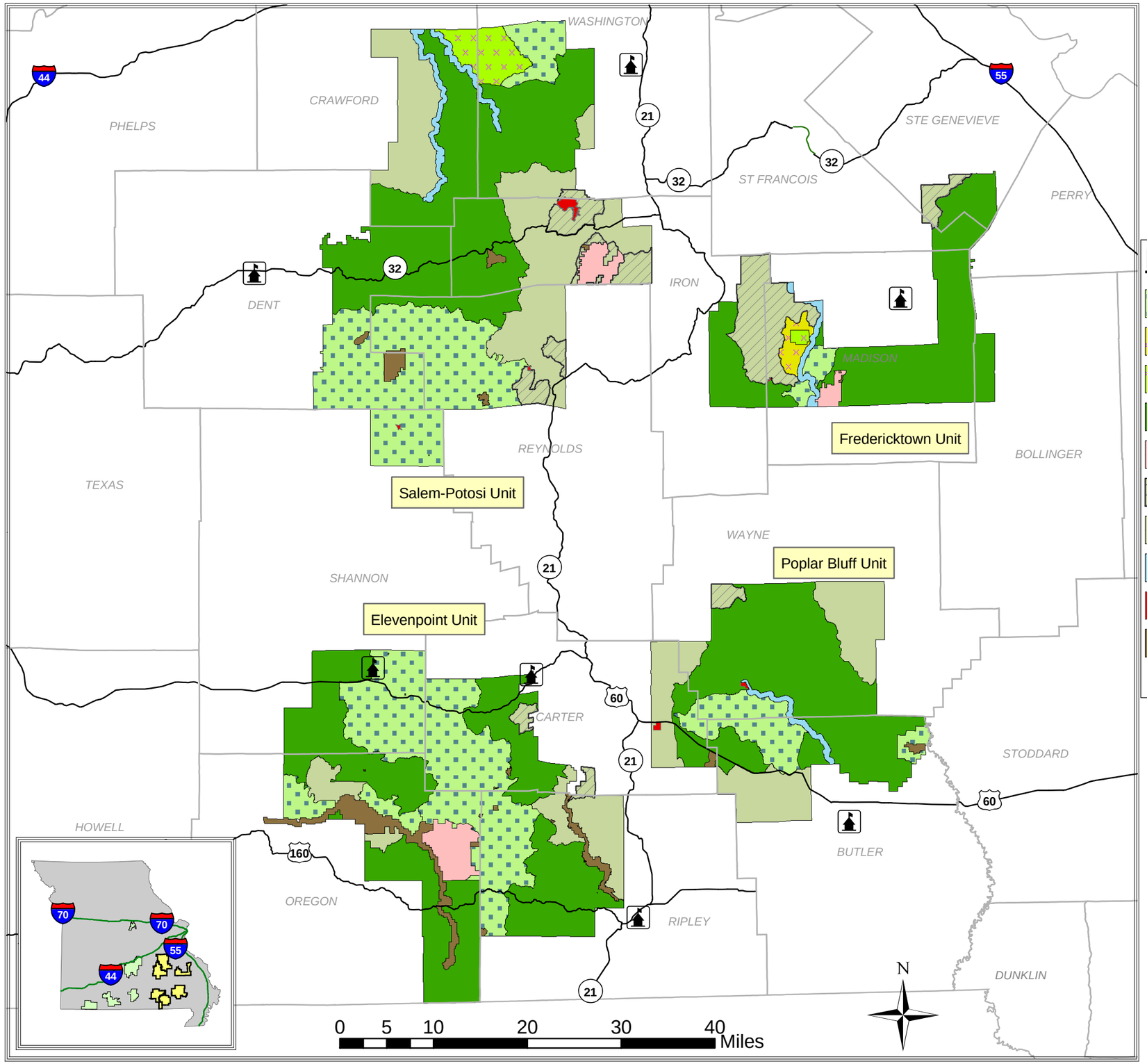

Management Areas

- 1.1 Natural Community Restoration, Roaded Natural ROS
- 1.2 Natural Community Restoration, Semi-Primitive Non-Motorized ROS
- 1.2 Natural Community Restoration, Semi-Primitive Motorized ROS
- 2.1 General Forest, Roaded Natural ROS
- 5.1 Designated Wilderness
- 6.1 Semi-Primitive Non-Motorized ROS
- 6.2 Semi-Primitive Motorized ROS
- 6.3 Candidate Wild, Scenic, Recreation Rivers
- 7.1 Developed Recreation Areas
- 8.1 Designated "Special Areas" Other Than Wilderness
- Forest Service Office

The USDA Forest Service uses the most current and complete data available. GIS data and product accuracy may vary. Using GIS products for purposes other than those for which they were intended may yield inaccurate or misleading results. The USDA Forest Service reserves the right to correct, update, modify, or replace GIS products without notification.

Alternative 3

West Side

Selected Alternative

Final
Environmental
Impact
Statement

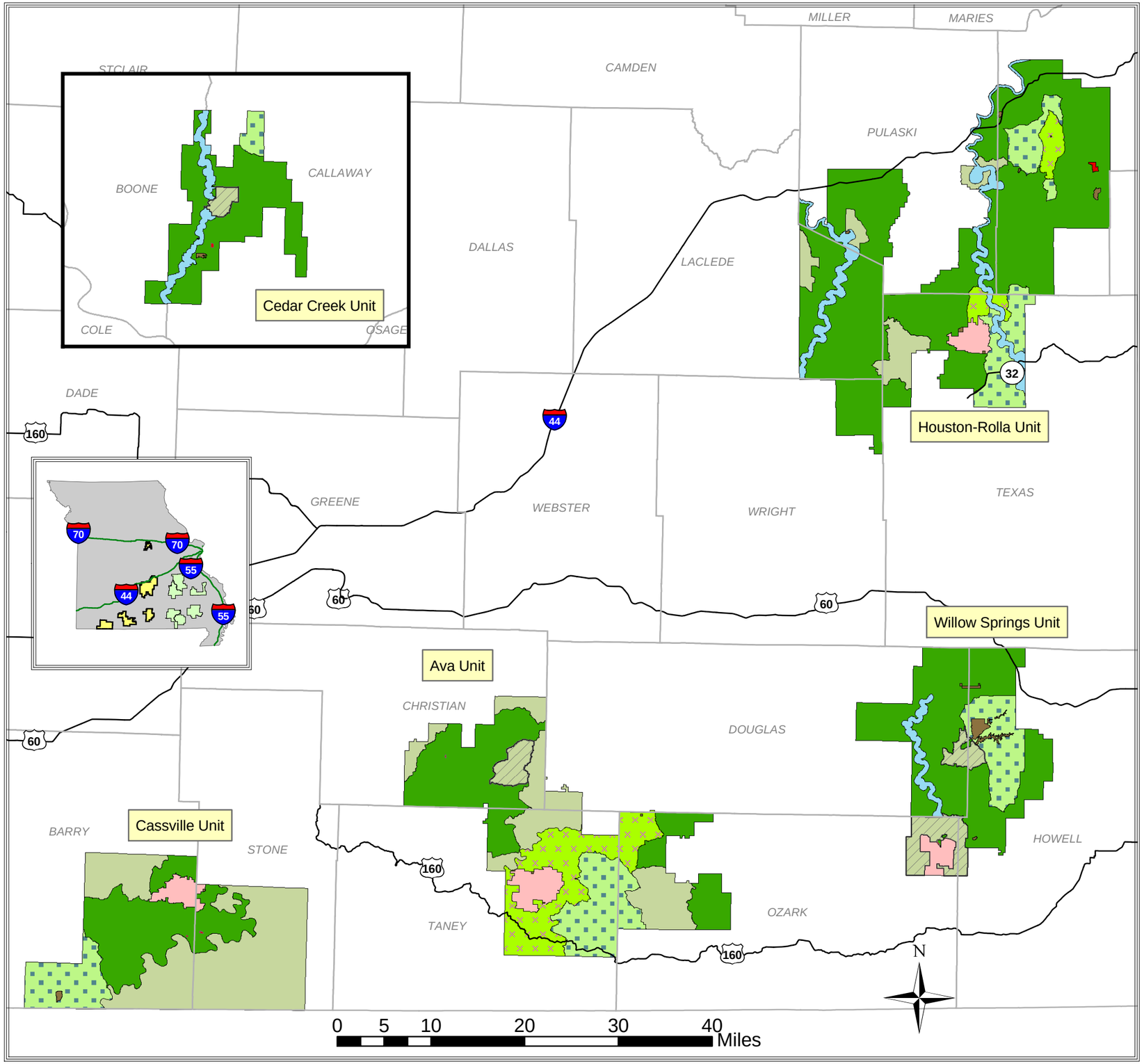

Management Areas

- 1.1 Natural Community Restoration, Roaded Natural ROS
- 1.2 Natural Community Restoration, Semi-Primitive Motorized ROS
- 2.1 General Forest, Roaded Natural ROS
- 5.1 Designated Wilderness
- 6.1 Semi-Primitive Non-Motorized ROS
- 6.2 Semi-Primitive Motorized ROS
- 6.3 Candidate Wild, Scenic, Recreation Rivers
- 7.1 Developed Recreation Areas
- 8.1 Designated "Special Areas" Other Than Wilderness
- Forest Service Office

MARK TWAIN N.F.

FOREST SERVICE U S DEPARTMENT OF AGRICULTURE

The USDA Forest Service uses the most current and complete data available. GIS data and product accuracy may vary. Using GIS products for purposes other than those for which they were intended may yield inaccurate or misleading results. The USDA Forest Service reserves the right to correct, update, modify, or replace GIS products without notification.

Alternative 4

East Side

Final
Environmental
Impact
Statement

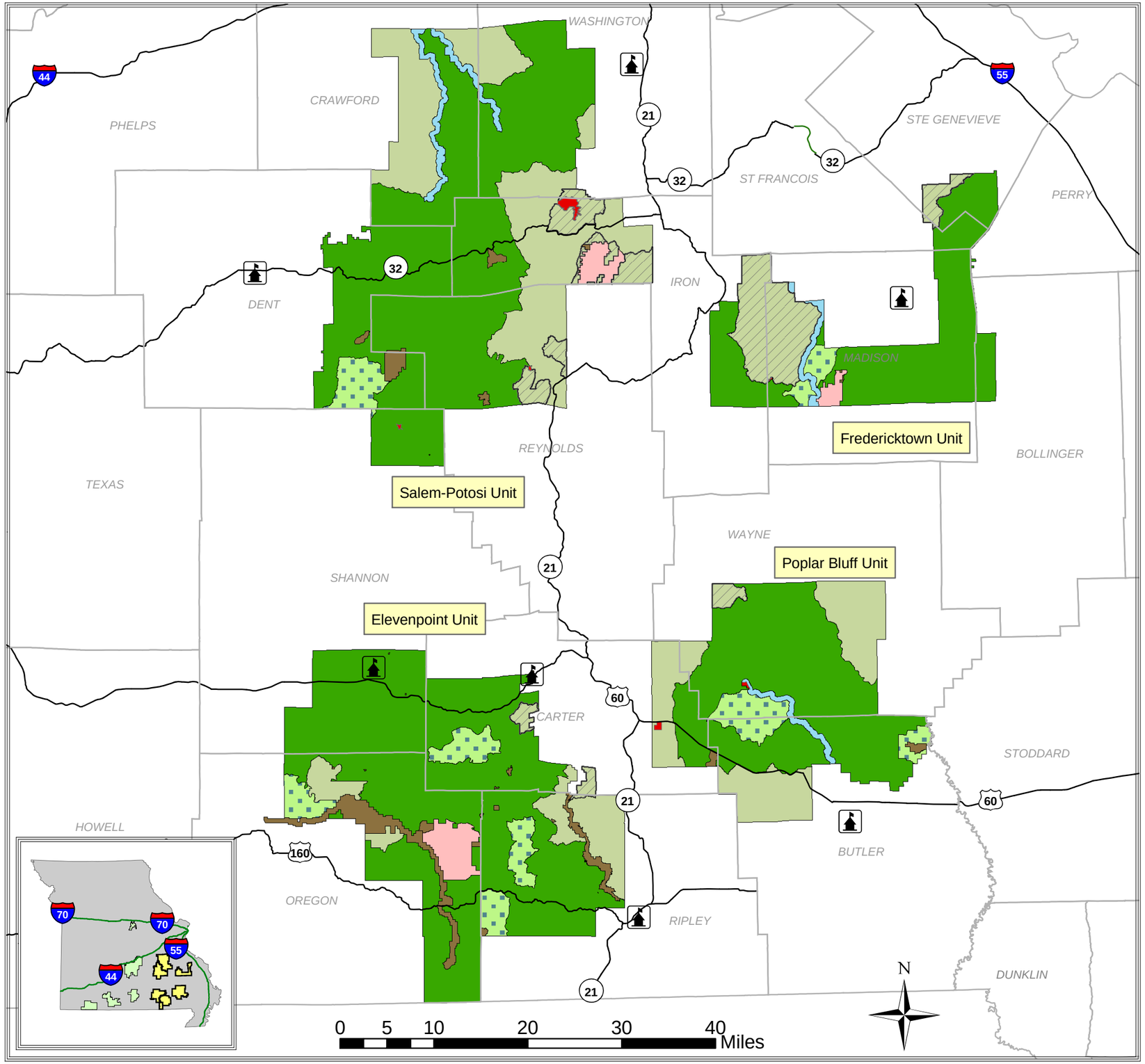

Proposed Management Areas

- 1.1 Natural Community Restoration, Roaded Natural ROS
- 1.2 Natural Community Restoration, Semi-Primitive Motorized ROS
- 2.1 General Forest, Roaded Natural ROS
- 5.1 Designated Wilderness
- 6.1 Semi-Primitive Non-Motorized ROS
- 6.2 Semi-Primitive Motorized ROS
- 6.3 Candidate Wild, Scenic, Recreation Rivers
- 7.1 Developed Recreation Areas
- 8.1 Designated "Special Areas" Other Than Wilderness
- Forest Service Office

The USDA Forest Service uses the most current and complete data available. GIS data and product accuracy may vary. Using GIS products for purposes other than those for which they were intended may yield inaccurate or misleading results. The USDA Forest Service reserves the right to correct, update, modify, or replace GIS products without notification.

Alternative 4

West Side

Final
Environmental
Impact
Statement

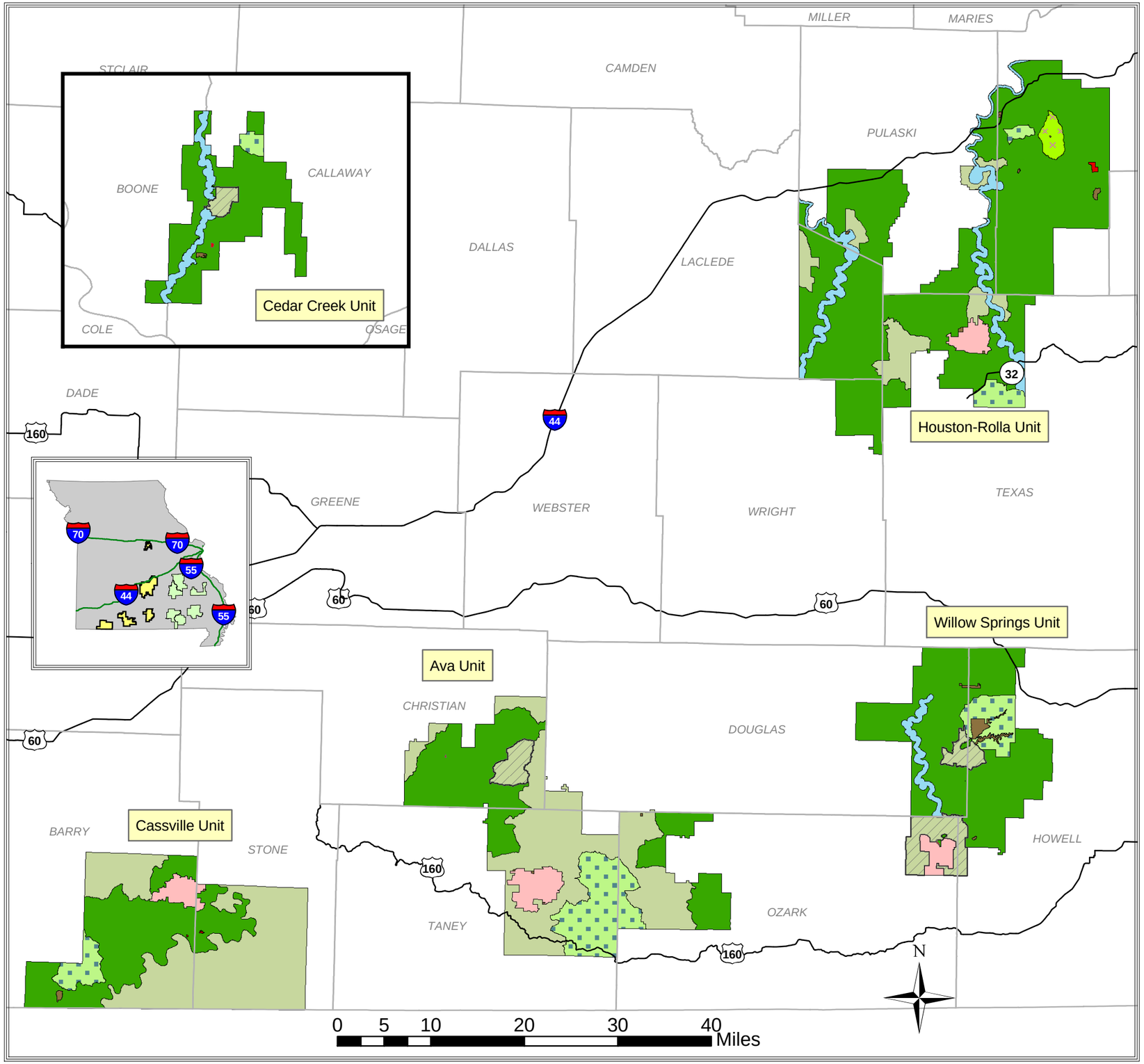

Proposed Management Areas

- 1.1 Natural Community Restoration, Roaded Natural ROS
- 1.2 Natural Community Restoration, Semi-Primitive Motorized ROS
- 2.1 General Forest, Roaded Natural ROS
- 5.1 Designated Wilderness
- 6.1 Semi-Primitive Non-Motorized ROS
- 6.2 Semi-Primitive Motorized ROS
- 6.3 Candidate Wild, Scenic, Recreation Rivers
- 7.1 Developed Recreation Areas
- 8.1 Designated "Special Areas" Other Than Wilderness
- Forest Service Office

The USDA Forest Service uses the most current and complete data available. GIS data and product accuracy may vary. Using GIS products for purposes other than those for which they were intended may yield inaccurate or misleading results. The USDA Forest Service reserves the right to correct, update, modify, or replace GIS products without notification.

Alternative 5

East Side
No Action Alternative
Final
Environmental
Impact
Statement

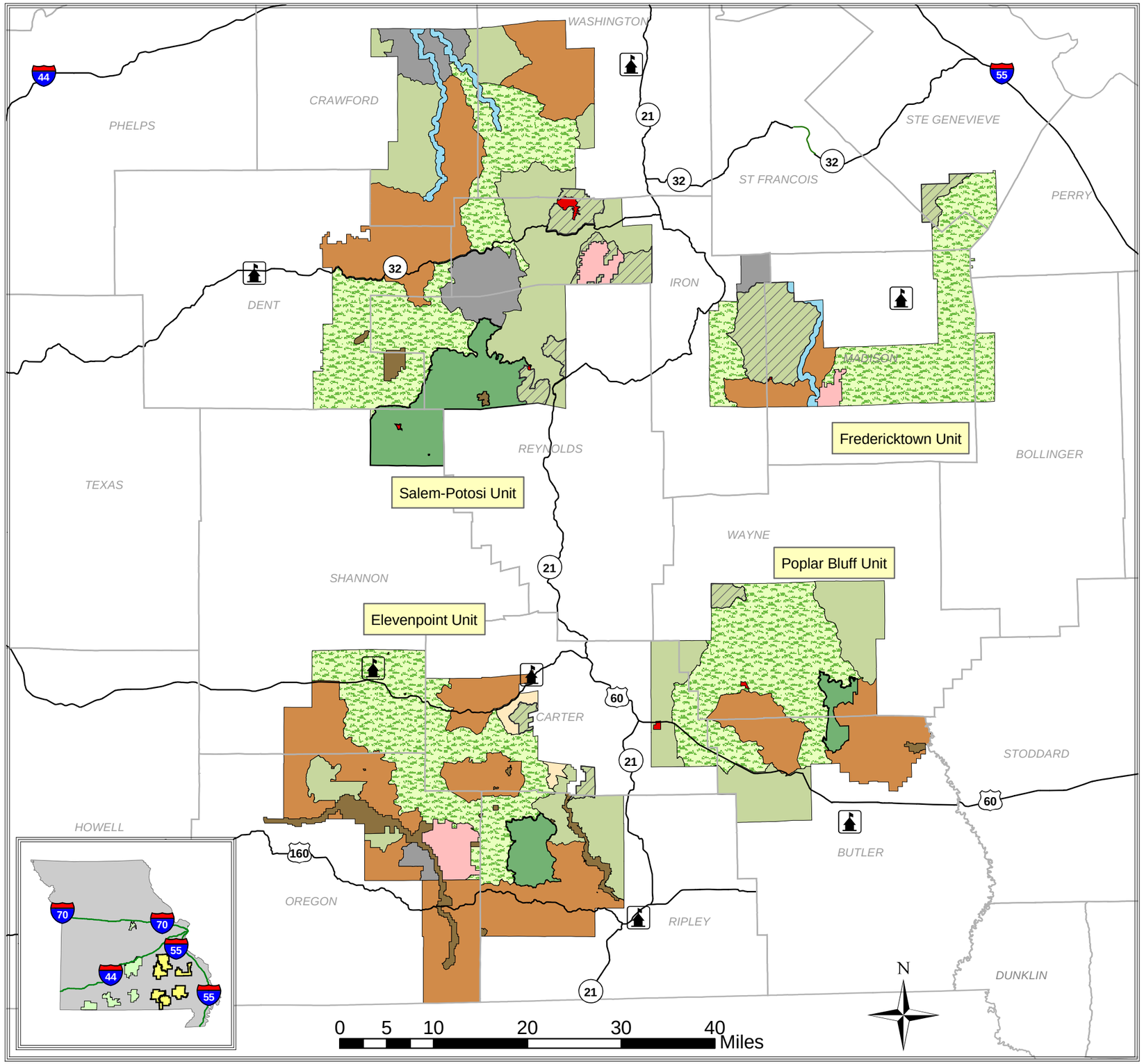

Management Areas

- 3.1 Natural Communities Management, Roaded Natural ROS
- 3.2 Intensive Hardwood Management, Roaded Natural ROS
- 3.3 Grassland Management, Rural ROS
- 3.4 Wildlife Habitat Diversity, Roaded Natural ROS
- 3.5 Indiana Bat Area of Influence, Semi-Primitive Motorized ROS
- 4.1 Shortleaf Pine Management, Roaded Natural ROS
- 5.1 Designated Wilderness, Primitive ROS
- 6.1 Semi-Primitive, Non-Motorized ROS
- 6.2 Semi-Primitive, Motorized ROS
- 6.3 Candidate Wild, Scenic, Recreation Rivers
- 7.1 Developed Recreation Areas
- 8.1 Designated "Special Areas" Other Than Wilderness
- Forest Service Office

The USDA Forest Service uses the most current and complete data available. GIS data and product accuracy may vary. Using GIS products for purposes other than those for which they were intended may yield inaccurate or misleading results. The USDA Forest Service reserves the right to correct, update, modify, or replace GIS products without notification.

Alternative 5

West Side
No Action Alternative
Final
Environmental
Impact
Statement

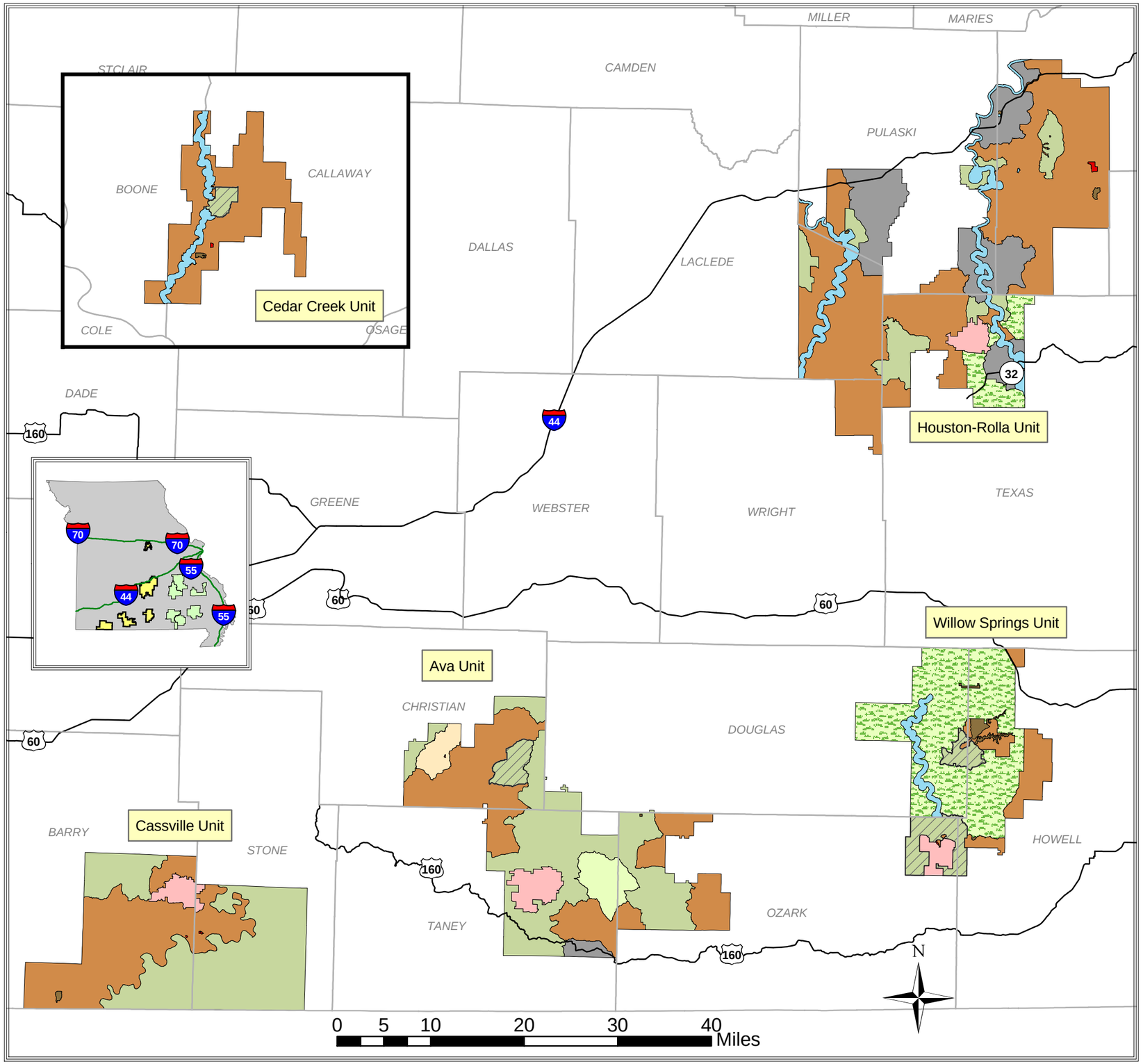

Management Areas

- 3.1 Natural Communities Management, Roaded Natural ROS
- 3.2 Intensive Hardwood Management, Roaded Natural ROS
- 3.3 Grassland Management, Rural ROS
- 3.4 Wildlife Habitat Diversity, Roaded Natural ROS
- 3.5 Indiana Bat Area of Influence, Semi-Primitive Motorized ROS
- 4.1 Shortleaf Pine Management, Roaded Natural ROS
- 5.1 Designated Wilderness, Primitive ROS
- 6.1 Semi-Primitive, Non-Motorized ROS
- 6.2 Semi-Primitive, Motorized ROS
- 6.3 Candidate Wild, Scenic, Recreation Rivers
- 7.1 Developed Recreation Areas
- 8.1 Designated "Special Areas" Other Than Wilderness
- Forest Service Office

The USDA Forest Service uses the most current and complete data available. GIS data and product accuracy may vary. Using GIS products for purposes other than those for which they were intended may yield inaccurate or misleading results. The USDA Forest Service reserves the right to correct, update, modify, or replace GIS products without notification.

Copyedit/Layout/Design
USDA Forest Service
CAT Publishing Arts
2150 Centre Avenue, Bldg. E, Suite 008
Fort Collins, CO 80526 ~ 970-295-6772

For more information, visit our web site.
http://www.fs.fed.us/r9/forests/marktwain/

Please recycle this document when it is ready to be discarded.