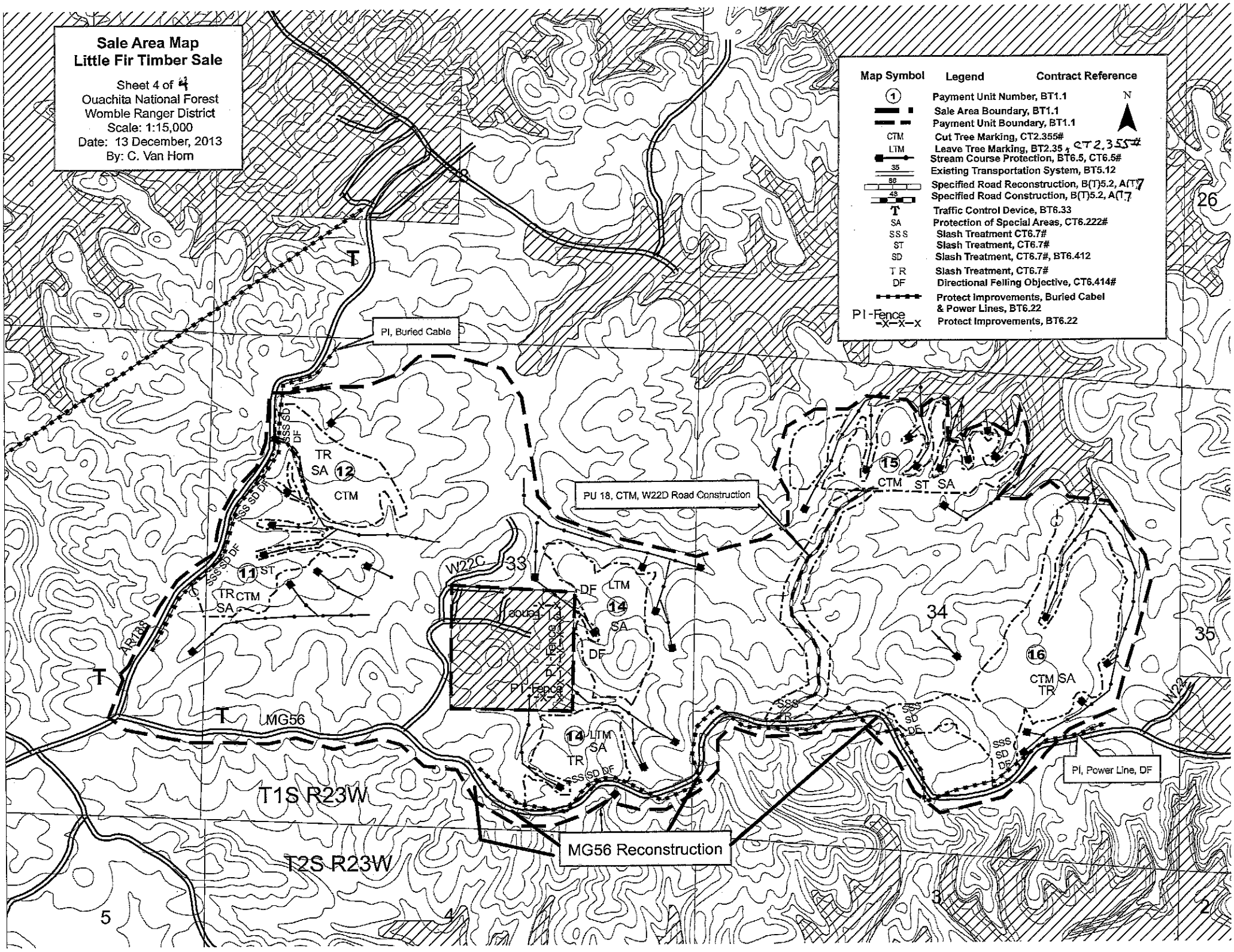
Sale Area Map
Little Fir Timber Sale
Sheet 4 of 4
Ouachita National Forest
Womble Ranger District
Scale: 1:15,000
Date: 13 December, 2013
By: C. Van Horn
Map Symbol
Legend
Contract Reference
Payment Unit Number, BT1.1
Sale Area Boundary, BT1.1
Payment Unit Boundary, BT1.1
CTM Cut Tree Marking, CT2.355#
LTM Leave Tree Marking, BT2.35 CT 2.355#
Stream Course Protection, BT6.5, CT6.5#
Existing Transportation System, BT5.12
Specified Road Reconstruction, B(T)5.2, A(T)7
Specified Road Construction, B(T)5.2, A(T)7
Traffic Control Device, BT6.33
SA Protection of Special Areas, CT6.222#
SSS Slash Treatment CT6.7#
ST Slash Treatment, CT6.7#
SD Slash Treatment, CT6.7#, BT6.412
TR Slash Treatment, CT6.7#
DF Directional Felling Objective, CT6.414#
Protect Improvements, Buried Cabel & Power Lines, BT6.22
PI-Fence Protect Improvements, BT6.22
N
PI, Buried Cable
PU 18, CTM, W22D Road Construction
PI, Power Line, DF
MG56 Reconstruction
T1S R23W
T2S R23W
W22C
W22
MG56
AR188
26
35
34
33
5
4
3
2

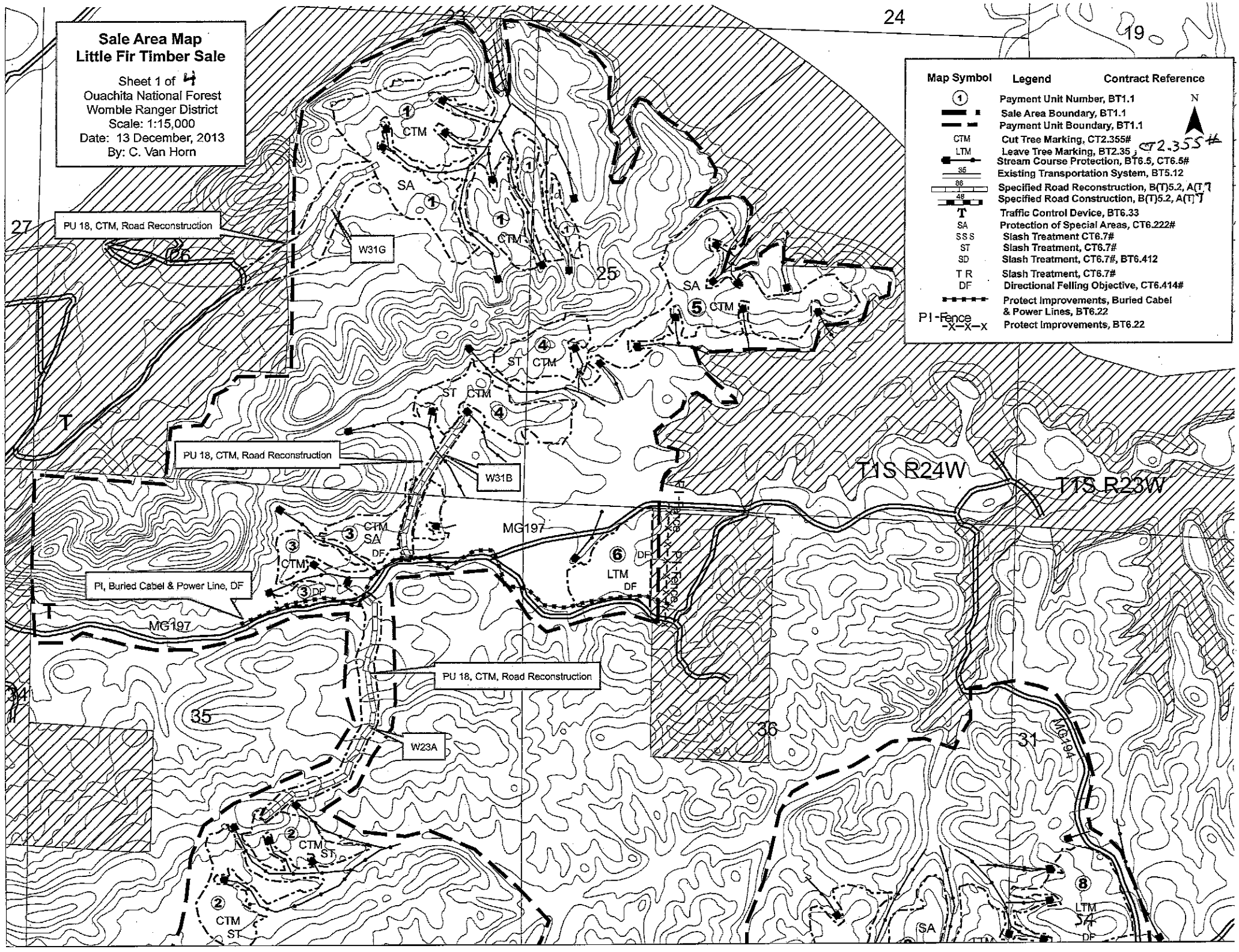
Sale Area Map
Little Fir Timber Sale
Sheet 1 of 4
Ouachita National Forest
Womble Ranger District
Scale: 1:15,000
Date: 13 December, 2013
By: C. Van Horn
Map Symbol
Legend
Contract Reference
Payment Unit Number, BT1.1
Sale Area Boundary, BT1.1
Payment Unit Boundary, BT1.1
CTM Cut Tree Marking, CT2.355#
LTM Leave Tree Marking, BT2.35
Stream Course Protection, BT6.5, CT6.5#
Existing Transportation System, BT5.12
Specified Road Reconstruction, B(T)5.2, A(T)
Specified Road Construction, B(T)5.2, A(T)
T Traffic Control Device, BT6.33
SA Protection of Special Areas, CT6.222#
SSS Slash Treatment CT6.7#
ST Slash Treatment, CT6.7#
SD Slash Treatment, CT6.7#, BT6.412
T R Slash Treatment, CT6.7#
DF Directional Felling Objective, CT6.414#
Protect Improvements, Buried Cabel & Power Lines, BT6.22
PI-Fence -X-X-X Protect Improvements, BT6.22
N
PU 18, CTM, Road Reconstruction
W31G
W31B
W23A
PI, Buried Cabel & Power Line, DF
MG197
MG194
T1S R24W
T1S R23W
24
19
27
26
25
35
36
31
34

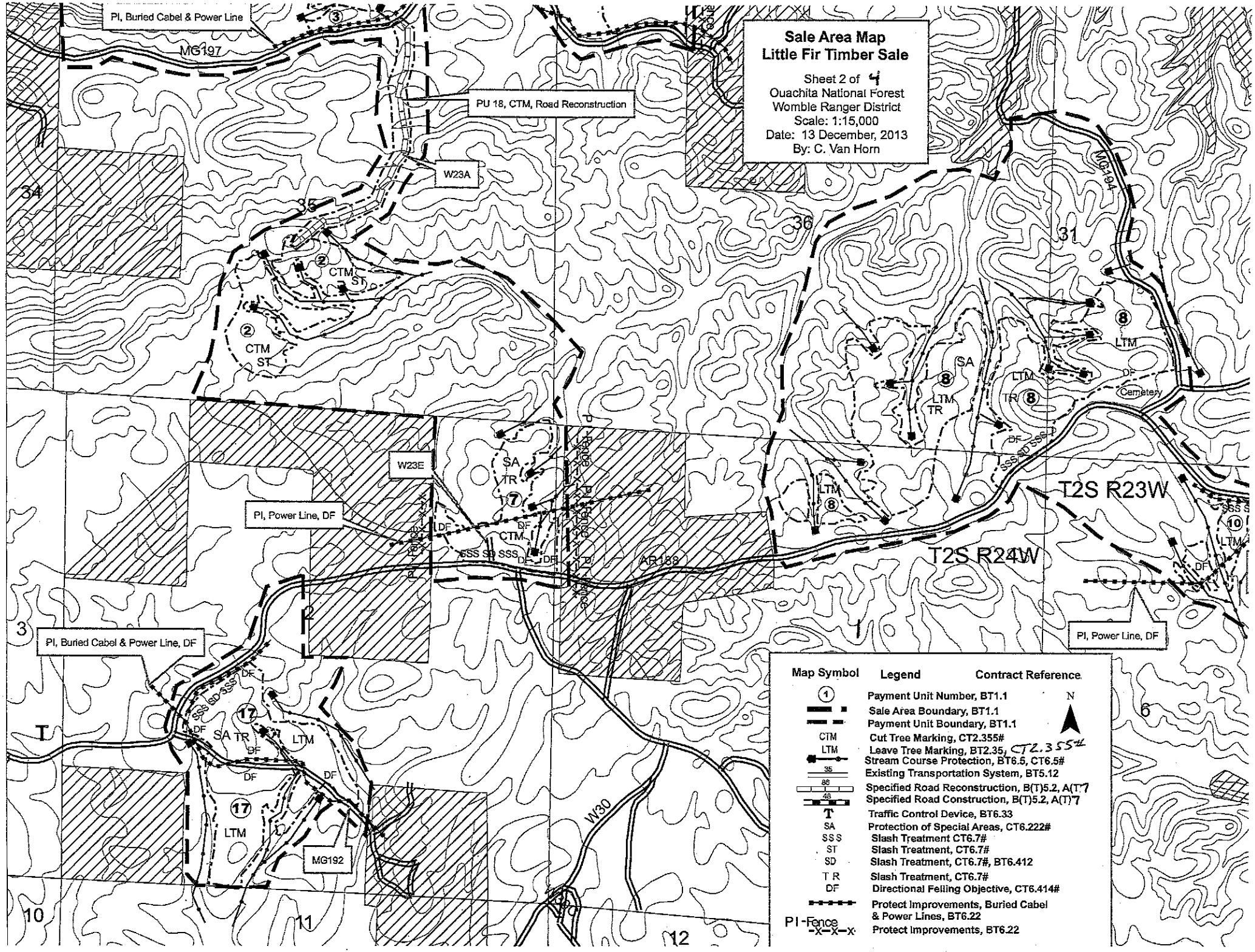
Sale Area Map
Little Fir Timber Sale
Sheet 2 of 4
Ouachita National Forest
Womble Ranger District
Scale: 1:15,000
Date: 13 December, 2013
By: C. Van Horn
PI, Buried Cabel & Power Line
MG197
PU 18, CTM, Road Reconstruction
W23A
W23E
PI, Power Line, DF
PI, Buried Cabel & Power Line, DF
MG192
MG194
AR188
W30
T2S R23W
T2S R24W
Cemetery
34
35
36
31
3
2
1
6
10
11
12
Map Symbol
Legend
Contract Reference
Payment Unit Number, BT1.1
Sale Area Boundary, BT1.1
Payment Unit Boundary, BT1.1
CTM Cut Tree Marking, CT2.355#
LTM Leave Tree Marking, BT2.35, CT2.355#
Stream Course Protection, BT6.5, CT6.5#
Existing Transportation System, BT5.12
Specified Road Reconstruction, B(T)5.2, A(T)7
Specified Road Construction, B(T)5.2, A(T)7
T Traffic Control Device, BT6.33
SA Protection of Special Areas, CT6.222#
SSS Slash Treatment CT6.7#
ST Slash Treatment, CT6.7#
SD Slash Treatment, CT6.7#, BT6.412
TR Slash Treatment, CT6.7#
DF Directional Felling Objective, CT6.414#
Protect Improvements, Buried Cabel & Power Lines, BT6.22
PI-Fence Protect Improvements, BT6.22
N

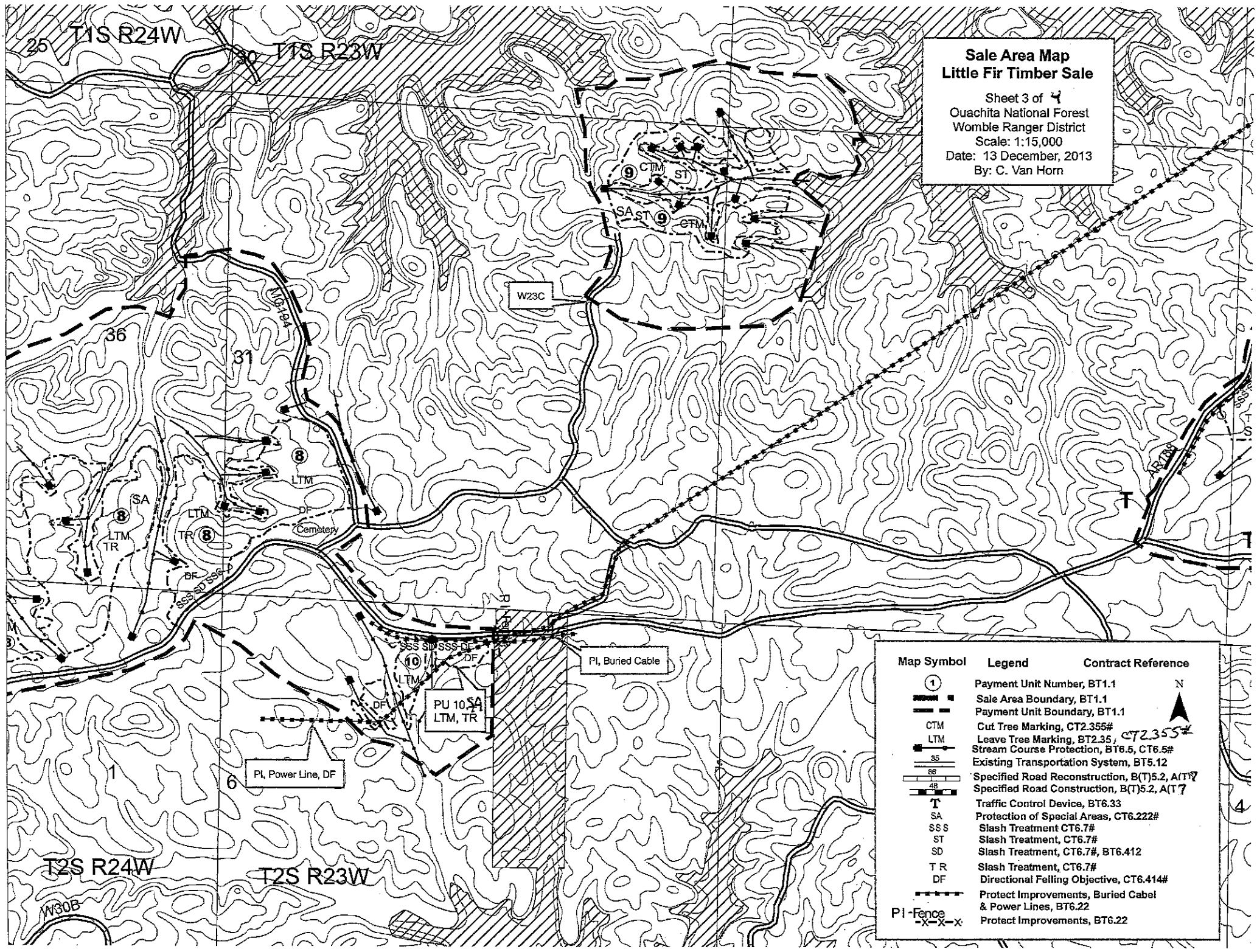
Sale Area Map
Little Fir Timber Sale
Sheet 3 of 4
Ouachita National Forest
Womble Ranger District
Scale: 1:15,000
Date: 13 December, 2013
By: C. Van Horn
T1S R24W
T1S R23W
T2S R24W
T2S R23W
25
30
36
31
1
6
4
W23C
MC194
AR188
W30B
Cemetery
PI, Buried Cable
PI, Power Line, DF
PU 10, SA
LTM, TR
Map Symbol
Legend
Contract Reference
Payment Unit Number, BT1.1
Sale Area Boundary, BT1.1
Payment Unit Boundary, BT1.1
CTM Cut Tree Marking, CT2.355#
LTM Leave Tree Marking, BT2.35, CT2.355#
Stream Course Protection, BT6.5, CT6.5#
Existing Transportation System, BT5.12
Specified Road Reconstruction, B(T)5.2, A(T)7
Specified Road Construction, B(T)5.2, A(T)7
T Traffic Control Device, BT6.33
SA Protection of Special Areas, CT6.222#
SSS Slash Treatment CT6.7#
ST Slash Treatment, CT6.7#
SD Slash Treatment, CT6.7#, BT6.412
TR Slash Treatment, CT6.7#
DF Directional Felling Objective, CT6.414#
Protect Improvements, Buried Cabel & Power Lines, BT6.22
PI-Fence Protect Improvements, BT6.22
N