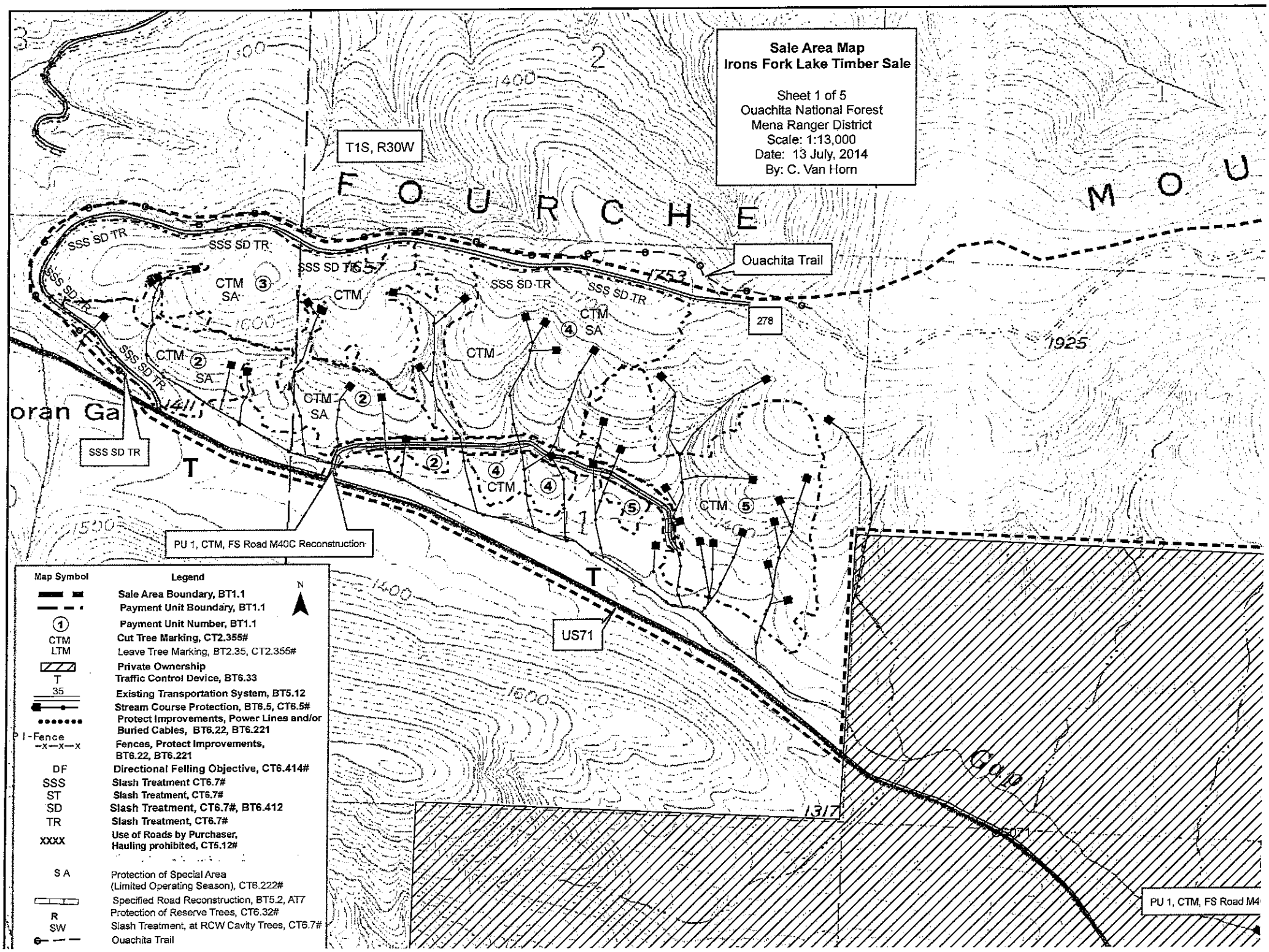
Sale Area Map
Irons Fork Lake Timber Sale
Sheet 1 of 5
Ouachita National Forest
Mena Ranger District
Scale: 1:13,000
Date: 13 July, 2014
By: C. Van Horn
T1S, R30W
FOURCHE
MOU
Ouachita Trail
278
SSS SD TR
CTM
SA
US71
PU 1, CTM, FS Road M40C Reconstruction
Map Symbol
Legend
Sale Area Boundary, BT1.1
Payment Unit Boundary, BT1.1
Payment Unit Number, BT1.1
CTM Cut Tree Marking, CT2.355#
LTM Leave Tree Marking, BT2.35, CT2.355#
Private Ownership
T Traffic Control Device, BT6.33
35 Existing Transportation System, BT5.12
Stream Course Protection, BT6.5, CT6.5#
Protect Improvements, Power Lines and/or Buried Cables, BT6.22, BT6.221
I-Fence Fences, Protect Improvements, BT6.22, BT6.221
DF Directional Felling Objective, CT6.414#
SSS Slash Treatment CT6.7#
ST Slash Treatment, CT6.7#
SD Slash Treatment, CT6.7#, BT6.412
TR Slash Treatment, CT6.7#
XXXX Use of Roads by Purchaser, Hauling prohibited, CT5.12#
SA Protection of Special Area (Limited Operating Season), CT6.222#
Specified Road Reconstruction, BT5.2, AT7
R Protection of Reserve Trees, CT6.32#
SW Slash Treatment, at RCW Cavity Trees, CT6.7#
Ouachita Trail
N

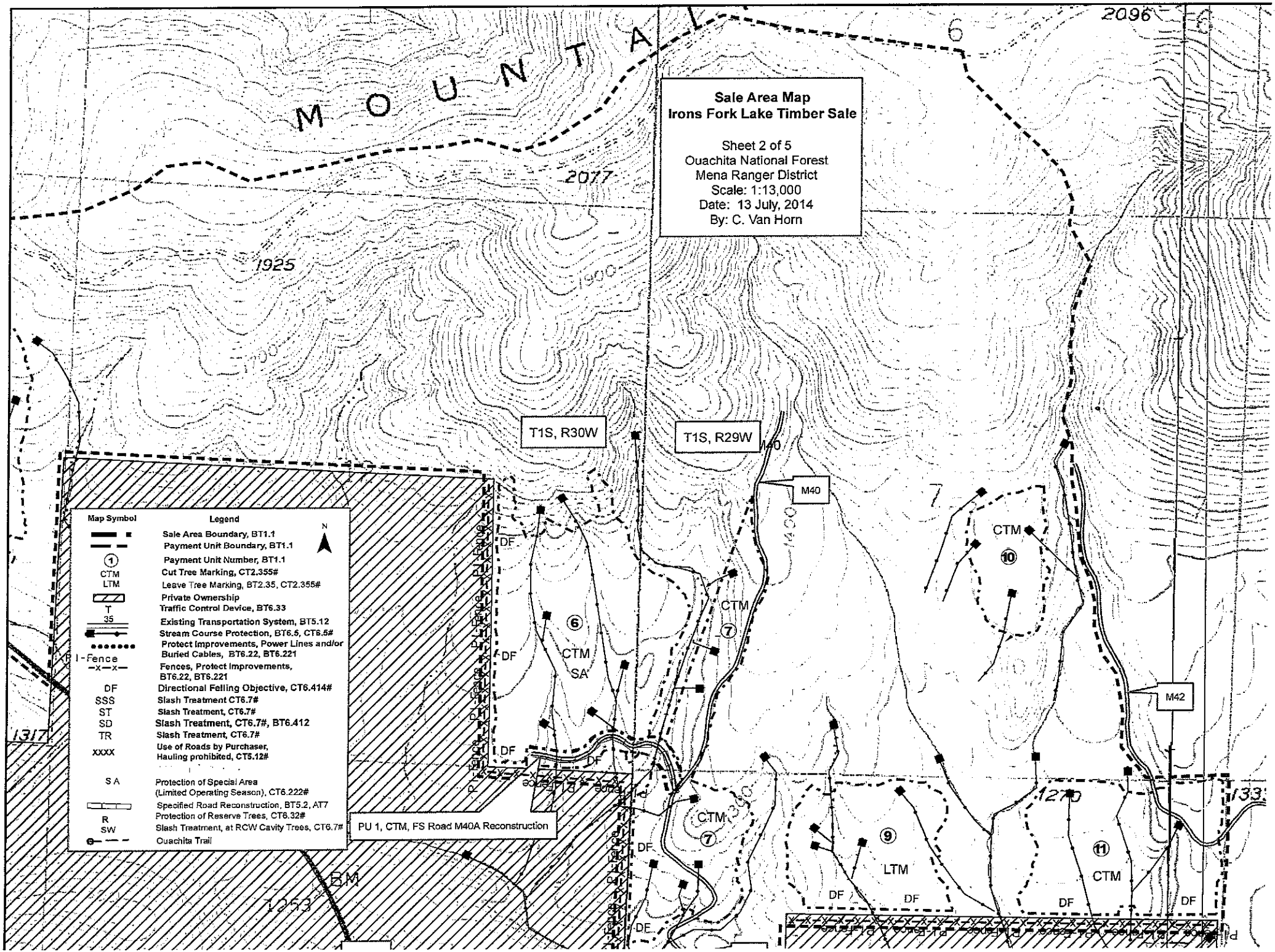
Sale Area Map
Irons Fork Lake Timber Sale
Sheet 2 of 5
Ouachita National Forest
Mena Ranger District
Scale: 1:13,000
Date: 13 July, 2014
By: C. Van Horn
MOUNTAIN
2096
2077
1925
1900
1700
1400
1300
1270
1317
1253
T1S, R30W
T1S, R29W
M40
M42
CTM
LTM
CTM SA
DF
PU 1, CTM, FS Road M40A Reconstruction
Map Symbol
Legend
Sale Area Boundary, BT1.1
Payment Unit Boundary, BT1.1
Payment Unit Number, BT1.1
CTM Cut Tree Marking, CT2.355#
LTM Leave Tree Marking, BT2.35, CT2.355#
Private Ownership
T Traffic Control Device, BT6.33
35 Existing Transportation System, BT5.12
Stream Course Protection, BT6.5, CT6.5#
Protect Improvements, Power Lines and/or Buried Cables, BT6.22, BT6.221
PI-Fence Fences, Protect Improvements, BT6.22, BT6.221
DF Directional Felling Objective, CT6.414#
SSS Slash Treatment CT6.7#
ST Slash Treatment, CT6.7#
SD Slash Treatment, CT6.7#, BT6.412
TR Slash Treatment, CT6.7#
XXXX Use of Roads by Purchaser, Hauling prohibited, CT5.12#
SA Protection of Special Area (Limited Operating Season), CT6.222#
Specified Road Reconstruction, BT5.2, AT7
R Protection of Reserve Trees, CT6.32#
SW Slash Treatment, at RCW Cavity Trees, CT6.7#
Ouachita Trail
N

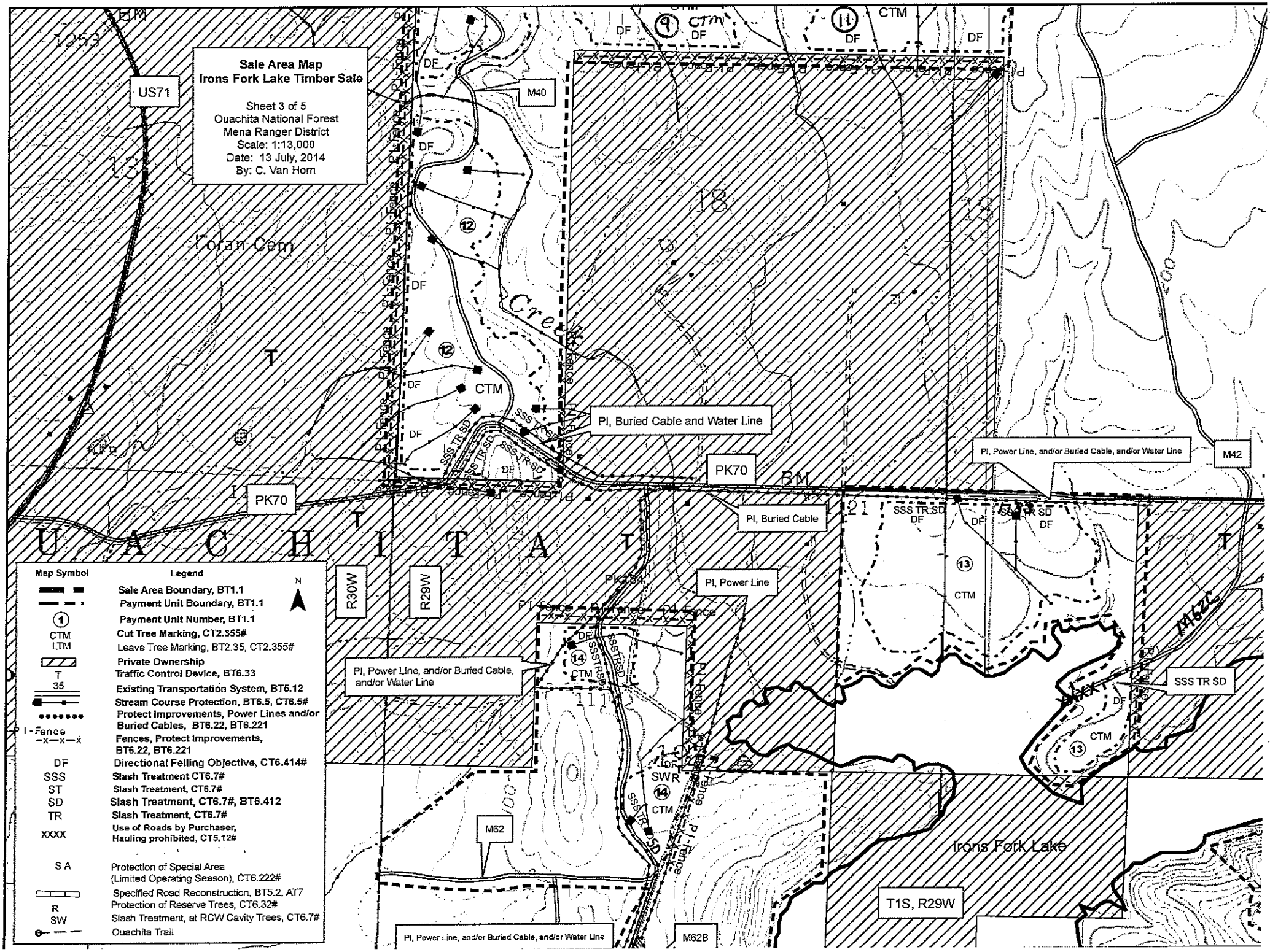
Sale Area Map
Irons Fork Lake Timber Sale
Sheet 3 of 5
Ouachita National Forest
Mena Ranger District
Scale: 1:13,000
Date: 13 July, 2014
By: C. Van Horn
US71
M40
M42
M62
M62B
PK70
R30W
R29W
T1S, R29W
Irons Fork Lake
Foran Cem
Creek
PI, Buried Cable and Water Line
PI, Power Line, and/or Buried Cable, and/or Water Line
PI, Buried Cable
PI, Power Line
SSS TR SD
DF
CTM
SWR
Map Symbol
Legend
Sale Area Boundary, BT1.1
Payment Unit Boundary, BT1.1
Payment Unit Number, BT1.1
CTM Cut Tree Marking, CT2.355#
LTM Leave Tree Marking, BT2.35, CT2.355#
Private Ownership
T Traffic Control Device, BT6.33
35 Existing Transportation System, BT5.12
Stream Course Protection, BT6.5, CT6.5#
Protect Improvements, Power Lines and/or Buried Cables, BT6.22, BT6.221
I-Fence Fences, Protect Improvements, BT6.22, BT6.221
DF Directional Felling Objective, CT6.414#
SSS Slash Treatment CT6.7#
ST Slash Treatment, CT6.7#
SD Slash Treatment, CT6.7#, BT6.412
TR Slash Treatment, CT6.7#
XXXX Use of Roads by Purchaser, Hauling prohibited, CT5.12#
S A Protection of Special Area (Limited Operating Season), CT6.222#
Specified Road Reconstruction, BT5.2, AT7
R Protection of Reserve Trees, CT6.32#
SW Slash Treatment, at RCW Cavity Trees, CT6.7#
Ouachita Trail

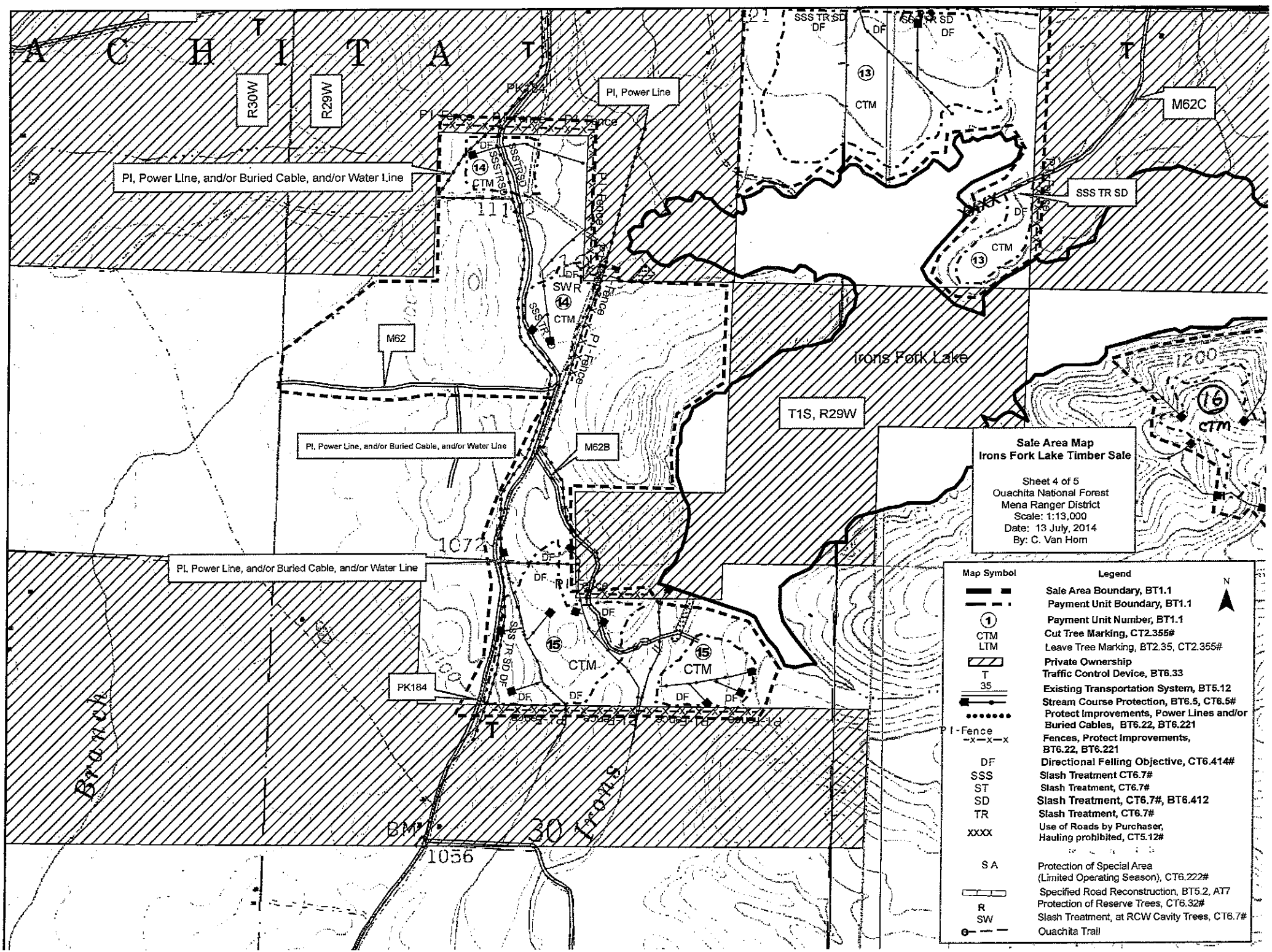

A C H I T A
R30W
R29W
PI, Power Line
PI, Power Line, and/or Buried Cable, and/or Water Line
M62C
SSS TR SD
M62
Irons Fork Lake
T1S, R29W
M62B
PI, Power Line, and/or Buried Cable, and/or Water Line
PI, Power Line, and/or Buried Cable, and/or Water Line
PK184
Branch
Irons
BM
1056
1072
1200
CTM
DF
SSS TR SD
SWR
Sale Area Map
Irons Fork Lake Timber Sale
Sheet 4 of 5
Ouachita National Forest
Mena Ranger District
Scale: 1:13,000
Date: 13 July, 2014
By: C. Van Horn
Map Symbol
Legend
N
Sale Area Boundary, BT1.1
Payment Unit Boundary, BT1.1
Payment Unit Number, BT1.1
CTM Cut Tree Marking, CT2.355#
LTM Leave Tree Marking, BT2.35, CT2.355#
Private Ownership
T Traffic Control Device, BT6.33
35 Existing Transportation System, BT5.12
Stream Course Protection, BT6.5, CT6.5#
Protect Improvements, Power Lines and/or Buried Cables, BT6.22, BT6.221
PI-Fence Fences, Protect Improvements, BT6.22, BT6.221
DF Directional Felling Objective, CT6.414#
SSS Slash Treatment CT6.7#
ST Slash Treatment, CT6.7#
SD Slash Treatment, CT6.7#, BT6.412
TR Slash Treatment, CT6.7#
XXXX Use of Roads by Purchaser, Hauling prohibited, CT5.12#
SA Protection of Special Area (Limited Operating Season), CT6.222#
Specified Road Reconstruction, BT5.2, AT7
R Protection of Reserve Trees, CT6.32#
SW Slash Treatment, at RCW Cavity Trees, CT6.7#
Ouachita Trail

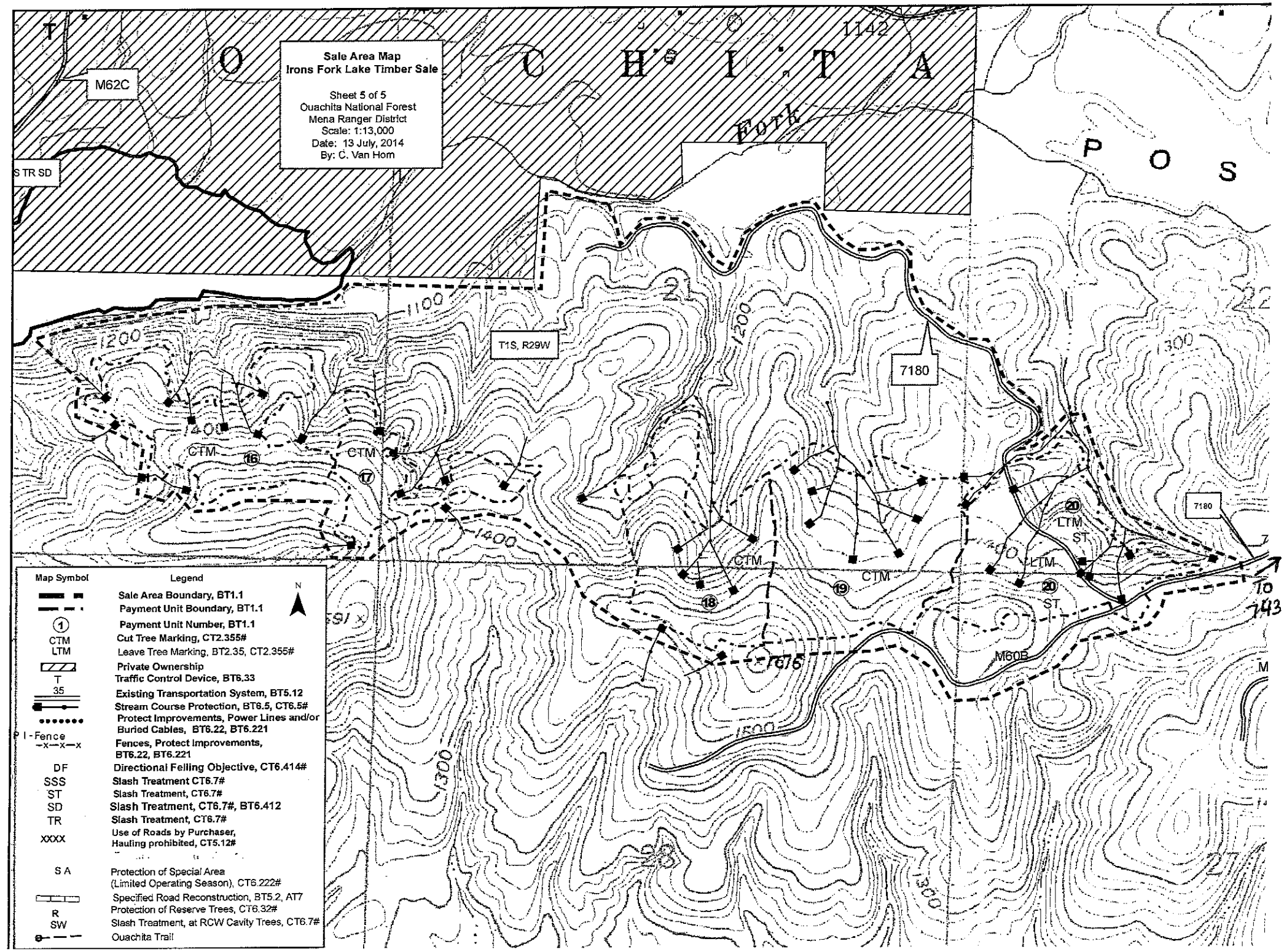
Sale Area Map
Irons Fork Lake Timber Sale
Sheet 5 of 5
Ouachita National Forest
Mena Ranger District
Scale: 1:13,000
Date: 13 July, 2014
By: C. Van Horn
M62C
S TR SD
T1S, R29W
7180
M60B
CTM
LTM
ST
1100
1200
1300
1400
1500
1142
Fork
Map Symbol
Legend
Sale Area Boundary, BT1.1
Payment Unit Boundary, BT1.1
Payment Unit Number, BT1.1
CTM Cut Tree Marking, CT2.355#
LTM Leave Tree Marking, BT2.35, CT2.355#
Private Ownership
T Traffic Control Device, BT6.33
35 Existing Transportation System, BT5.12
Stream Course Protection, BT6.5, CT6.5#
Protect Improvements, Power Lines and/or Buried Cables, BT6.22, BT6.221
P I - Fence Fences, Protect Improvements, BT6.22, BT6.221
DF Directional Felling Objective, CT6.414#
SSS Slash Treatment CT6.7#
ST Slash Treatment, CT6.7#
SD Slash Treatment, CT6.7#, BT6.412
TR Slash Treatment, CT6.7#
XXXX Use of Roads by Purchaser, Hauling prohibited, CT5.12#
S A Protection of Special Area (Limited Operating Season), CT6.222#
Specified Road Reconstruction, BT5.2, AT7
R Protection of Reserve Trees, CT6.32#
SW Slash Treatment, at RCW Cavity Trees, CT6.7#
Ouachita Trail
N