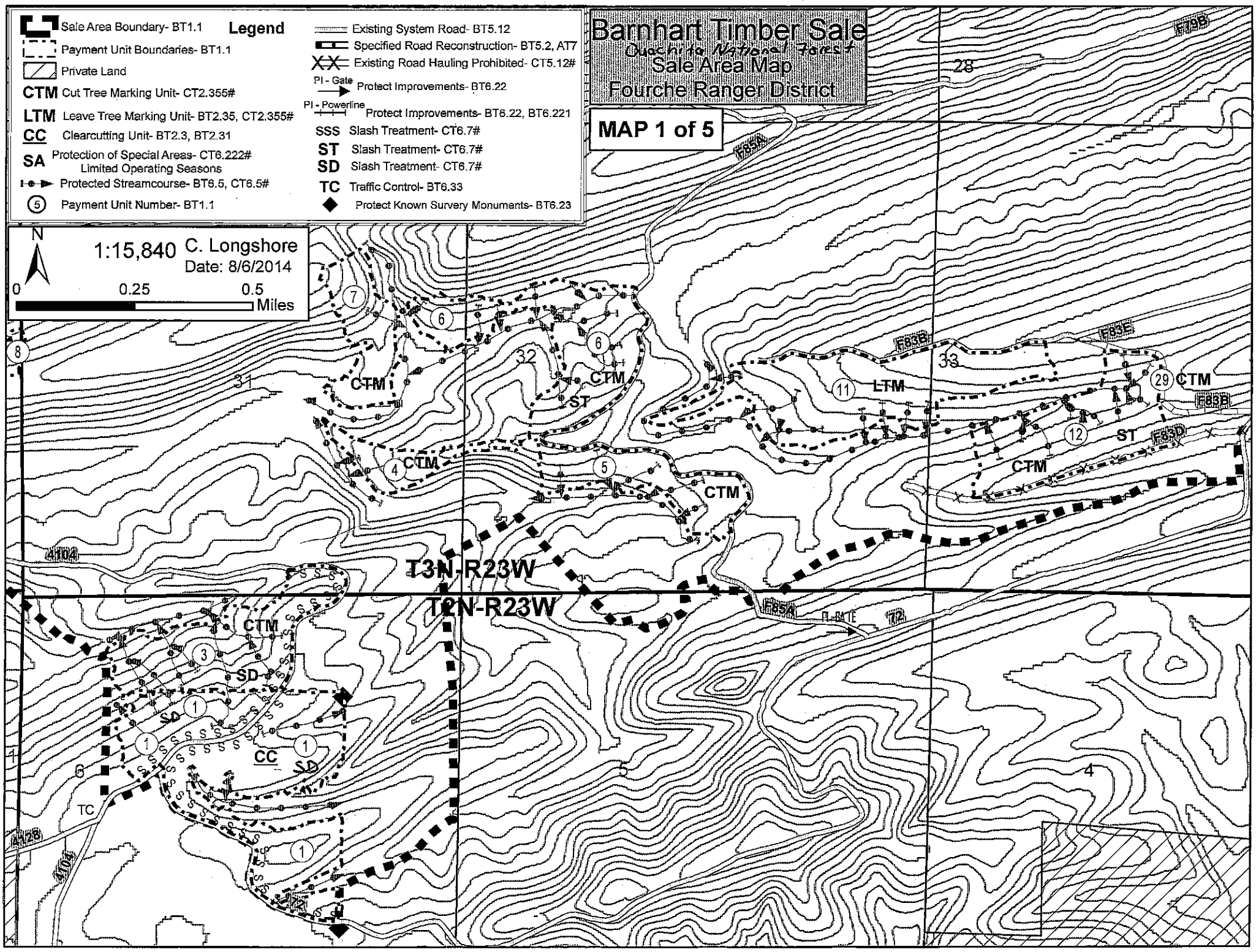

Barnhart Timber Sale
Ouachita National Forest
Sale Area Map
Fourche Ranger District
MAP 1 of 5
Legend
Sale Area Boundary- BT1.1
Payment Unit Boundaries- BT1.1
Private Land
CTM Cut Tree Marking Unit- CT2.355#
LTM Leave Tree Marking Unit- BT2.35, CT2.355#
CC Clearcutting Unit- BT2.3, BT2.31
SA Protection of Special Areas- CT6.222# Limited Operating Seasons
Protected Streamcourse- BT6.5, CT6.5#
Payment Unit Number- BT1.1
Existing System Road- BT5.12
Specified Road Reconstruction- BT5.2, AT7
Existing Road Hauling Prohibited- CT5.12#
PI - Gate Protect Improvements- BT6.22
PI - Powerline Protect Improvements- BT6.22, BT6.221
SSS Slash Treatment- CT6.7#
ST Slash Treatment- CT6.7#
SD Slash Treatment- CT6.7#
TC Traffic Control- BT6.33
Protect Known Survery Monuments- BT6.23
N
1:15,840
C. Longshore
Date: 8/6/2014
0
0.25
0.5
Miles
T3N-R23W
T2N-R23W
CTM
ST
LTM
SD
CC
TC
PI-GATE
F79B
F85A
F83B
F83E
F83D
4104
4128
72

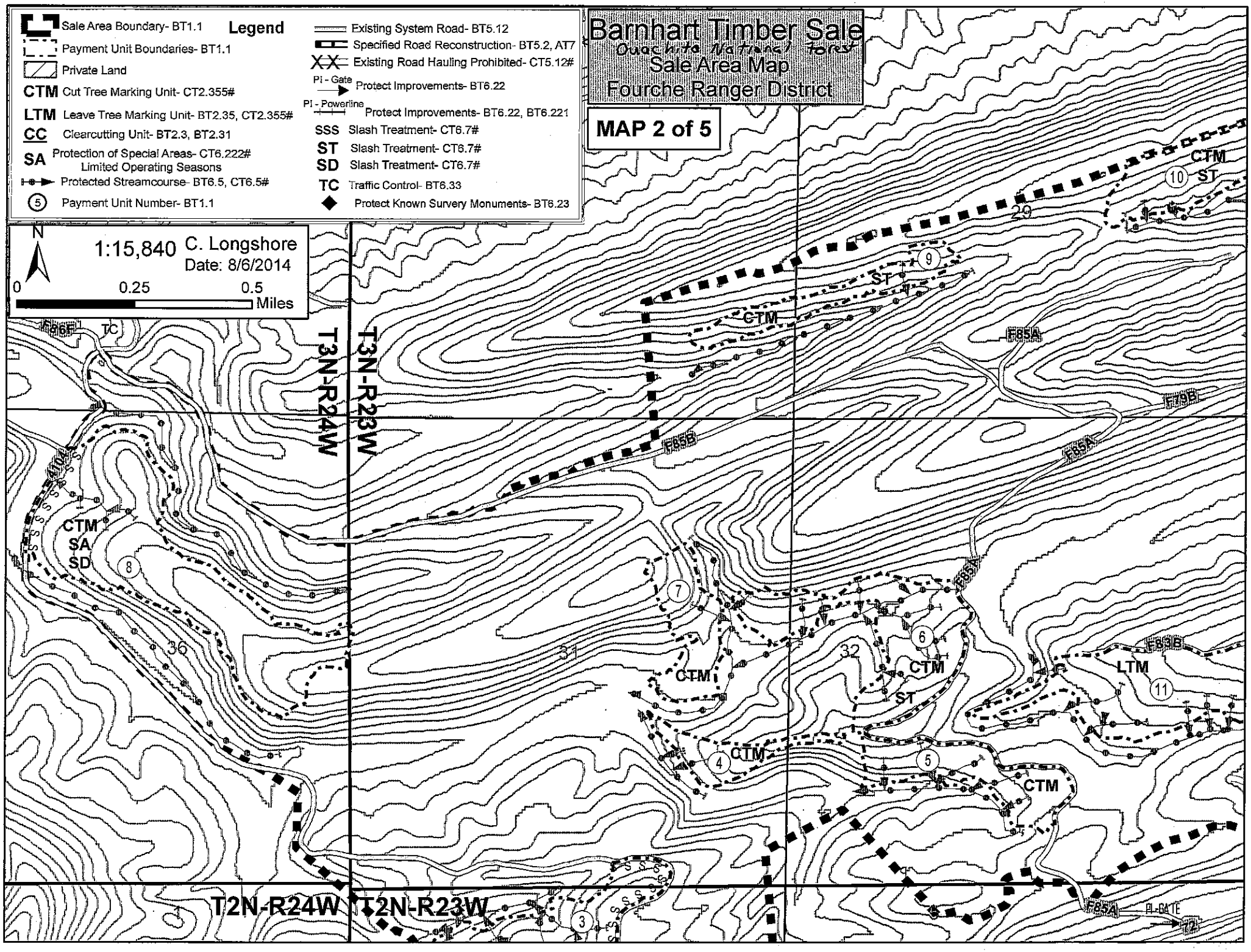
Barnhart Timber Sale
Ouachita National Forest
Sale Area Map
Fourche Ranger District
MAP 2 of 5
Legend
Sale Area Boundary- BT1.1
Payment Unit Boundaries- BT1.1
Private Land
CTM Cut Tree Marking Unit- CT2.355#
LTM Leave Tree Marking Unit- BT2.35, CT2.355#
CC Clearcutting Unit- BT2.3, BT2.31
SA Protection of Special Areas- CT6.222#
Limited Operating Seasons
Protected Streamcourse- BT6.5, CT6.5#
Payment Unit Number- BT1.1
Existing System Road- BT5.12
Specified Road Reconstruction- BT5.2, AT7
Existing Road Hauling Prohibited- CT5.12#
PI - Gate
Protect Improvements- BT6.22
PI - Powerline
Protect Improvements- BT6.22, BT6.221
SSS Slash Treatment- CT6.7#
ST Slash Treatment- CT6.7#
SD Slash Treatment- CT6.7#
TC Traffic Control- BT6.33
Protect Known Survery Monuments- BT6.23
N
1:15,840
C. Longshore
Date: 8/6/2014
0
0.25
0.5
Miles
T3N-R24W
T3N-R23W
T2N-R24W
T2N-R23W
F86F
TC
F85B
F85A
F79B
F83B
CTM
ST
SA
SD
LTM
SSS
PI-GATE
29
32
31
36
1
2
3
4
5
6
7
8
9
10
11
12

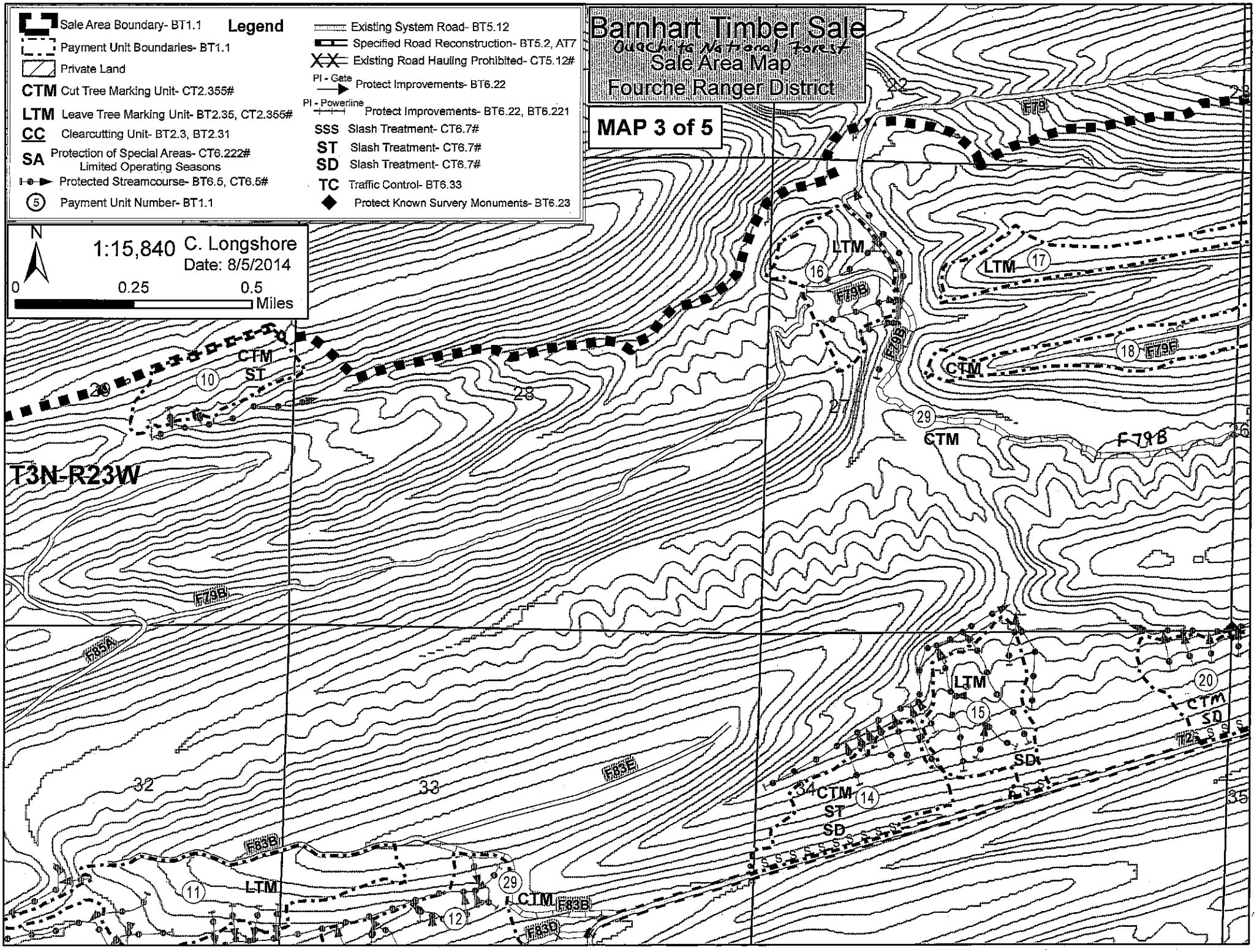

Barnhart Timber Sale
Ouachita National Forest
Sale Area Map
Fourche Ranger District
MAP 3 of 5
Legend
Sale Area Boundary- BT1.1
Payment Unit Boundaries- BT1.1
Private Land
CTM Cut Tree Marking Unit- CT2.355#
LTM Leave Tree Marking Unit- BT2.35, CT2.355#
CC Clearcutting Unit- BT2.3, BT2.31
SA Protection of Special Areas- CT6.222# Limited Operating Seasons
Protected Streamcourse- BT6.5, CT6.5#
Payment Unit Number- BT1.1
Existing System Road- BT5.12
Specified Road Reconstruction- BT5.2, AT7
Existing Road Hauling Prohibited- CT5.12#
PI - Gate Protect Improvements- BT6.22
PI - Powerline Protect Improvements- BT6.22, BT6.221
SSS Slash Treatment- CT6.7#
ST Slash Treatment- CT6.7#
SD Slash Treatment- CT6.7#
TC Traffic Control- BT6.33
Protect Known Survery Monuments- BT6.23
N
1:15,840
C. Longshore
Date: 8/5/2014
0
0.25
0.5
Miles
T3N-R23W
F79
F79B
F79F
F85A
F83E
F83B
F83D
LTM
CTM
ST
SD

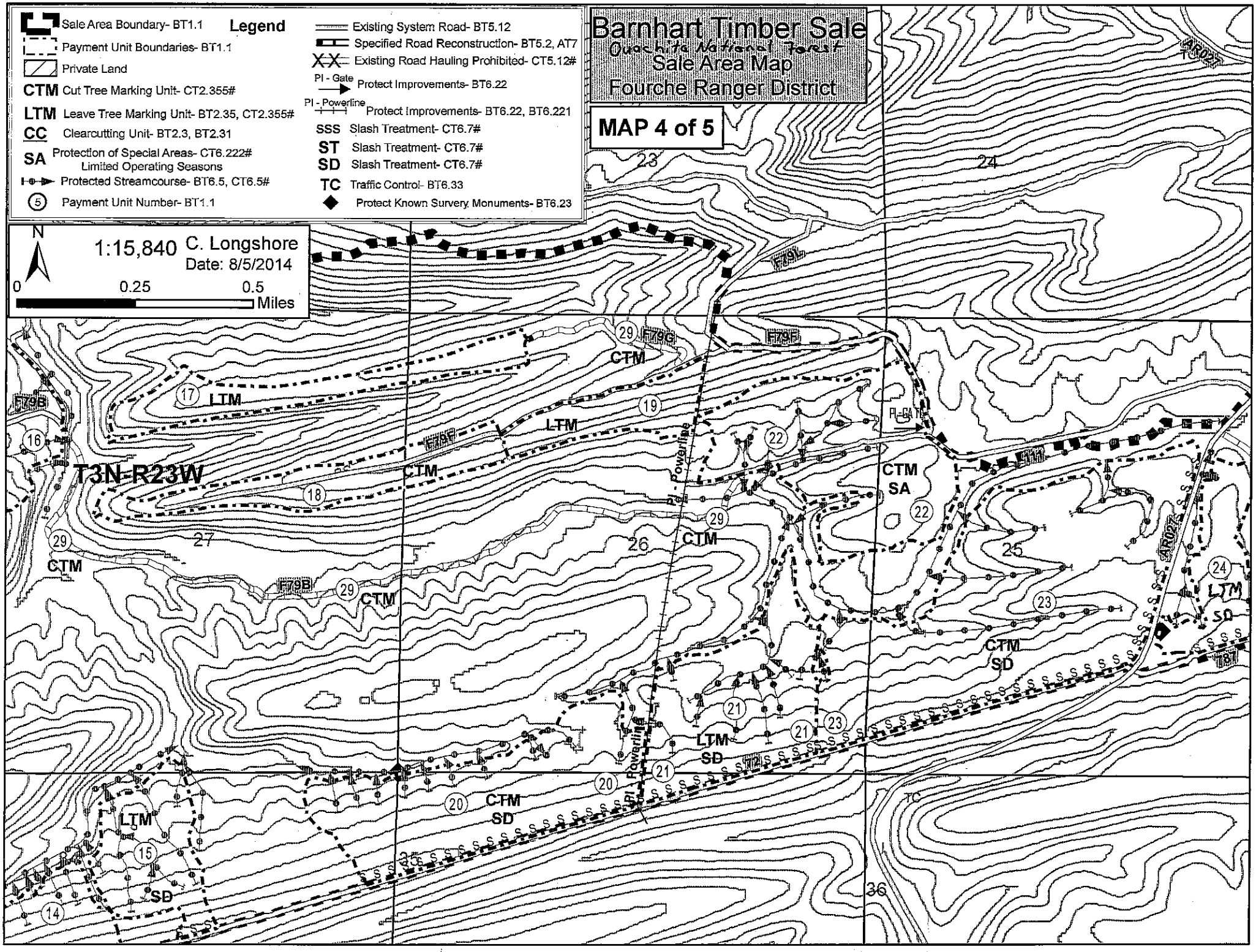

Barnhart Timber Sale
Ouachita National Forest
Sale Area Map
Fourche Ranger District
MAP 4 of 5
Legend
Sale Area Boundary- BT1.1
Payment Unit Boundaries- BT1.1
Private Land
CTM Cut Tree Marking Unit- CT2.355#
LTM Leave Tree Marking Unit- BT2.35, CT2.355#
CC Clearcutting Unit- BT2.3, BT2.31
SA Protection of Special Areas- CT6.222# Limited Operating Seasons
Protected Streamcourse- BT6.5, CT6.5#
Payment Unit Number- BT1.1
Existing System Road- BT5.12
Specified Road Reconstruction- BT5.2, AT7
Existing Road Hauling Prohibited- CT5.12#
PI - Gate Protect Improvements- BT6.22
PI - Powerline Protect Improvements- BT6.22, BT6.221
SSS Slash Treatment- CT6.7#
ST Slash Treatment- CT6.7#
SD Slash Treatment- CT6.7#
TC Traffic Control- BT6.33
Protect Known Survery Monuments- BT6.23
N
1:15,840
C. Longshore
Date: 8/5/2014
0
0.25
0.5
Miles
T3N-R23W
CTM
LTM
SA
SD
F79B
F79G
F79F
F79L
AR027
PI - Powerline
PI - GA TC
TC

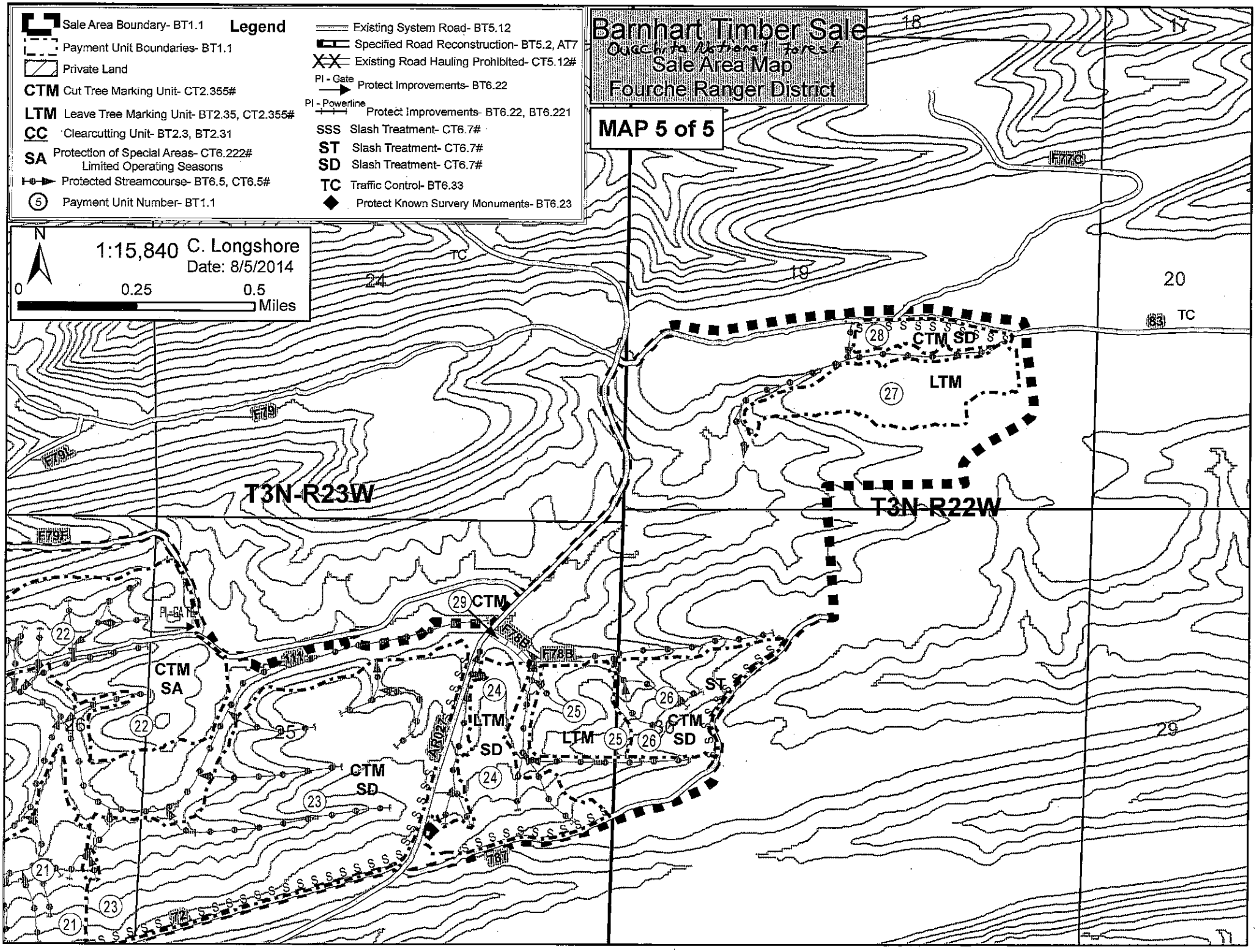

Barnhart Timber Sale
Ouachita National Forest
Sale Area Map
Fourche Ranger District
MAP 5 of 5
Legend
Sale Area Boundary- BT1.1
Payment Unit Boundaries- BT1.1
Private Land
CTM Cut Tree Marking Unit- CT2.355#
LTM Leave Tree Marking Unit- BT2.35, CT2.355#
CC Clearcutting Unit- BT2.3, BT2.31
SA Protection of Special Areas- CT6.222# Limited Operating Seasons
Protected Streamcourse- BT6.5, CT6.5#
Payment Unit Number- BT1.1
Existing System Road- BT5.12
Specified Road Reconstruction- BT5.2, AT7
Existing Road Hauling Prohibited- CT5.12#
PI - Gate Protect Improvements- BT6.22
PI - Powerline Protect Improvements- BT6.22, BT6.221
SSS Slash Treatment- CT6.7#
ST Slash Treatment- CT6.7#
SD Slash Treatment- CT6.7#
TC Traffic Control- BT6.33
Protect Known Survery Monuments- BT6.23
N
1:15,840
C. Longshore
Date: 8/5/2014
0
0.25
0.5
Miles
T3N-R23W
T3N-R22W
CTM SD
LTM
CTM
CTM SA
LTM SD
CTM SD
ST
CTM SD
F79
F79L
F79F
F78B
F77C
AR027
TC