Brogan Timber Sale

Sale Area Map
Fourche Ranger District

MAP 1 of 4

Legend

- Sale Area Boundary- BT1.1
- Payment Unit Boundaries- BT1.1
- Private Land
- **CTM** Cut Tree Marking Unit- CT2.355#
- **LTM** Leave Tree Marking Unit- BT2.35, CT2.355#
- **SA** Protection of Special Areas- CT6.222# Limited Operating Seasons
- Protected Streamcourse- BT6.5, CT6.5#
- (5) Payment Unit Number- BT1.1
- **DF** Directional Felling Required- CT6.414#
- Protect Known Survery Monuments- BT6.23
- Existing System Road- BT5.12
- Specified Road Reconstruction- BT5.2, AT7
- Existing Road Hauling Prohibited- CT5.12#
- PI - Fence — Protect Improvements- BT6.22
- PI - Powerline — Protect Improvements- BT6.22, BT6.221
- PI - Pipeline — Protect Improvements- BT6.22, BT6.221
- PI - Gate — Protect Improvements- BT6.22
- **SSS** Slash Treatment- CT6.7#
- **ST** Slash Treatment- CT6.7#
- **SD** Slash Treatment- CT6.7#
- **TC** Traffic Control- BT6.33

N

1:15,840 C. Longshore
Date: 8/14/2014

0 0.25 0.5 Miles

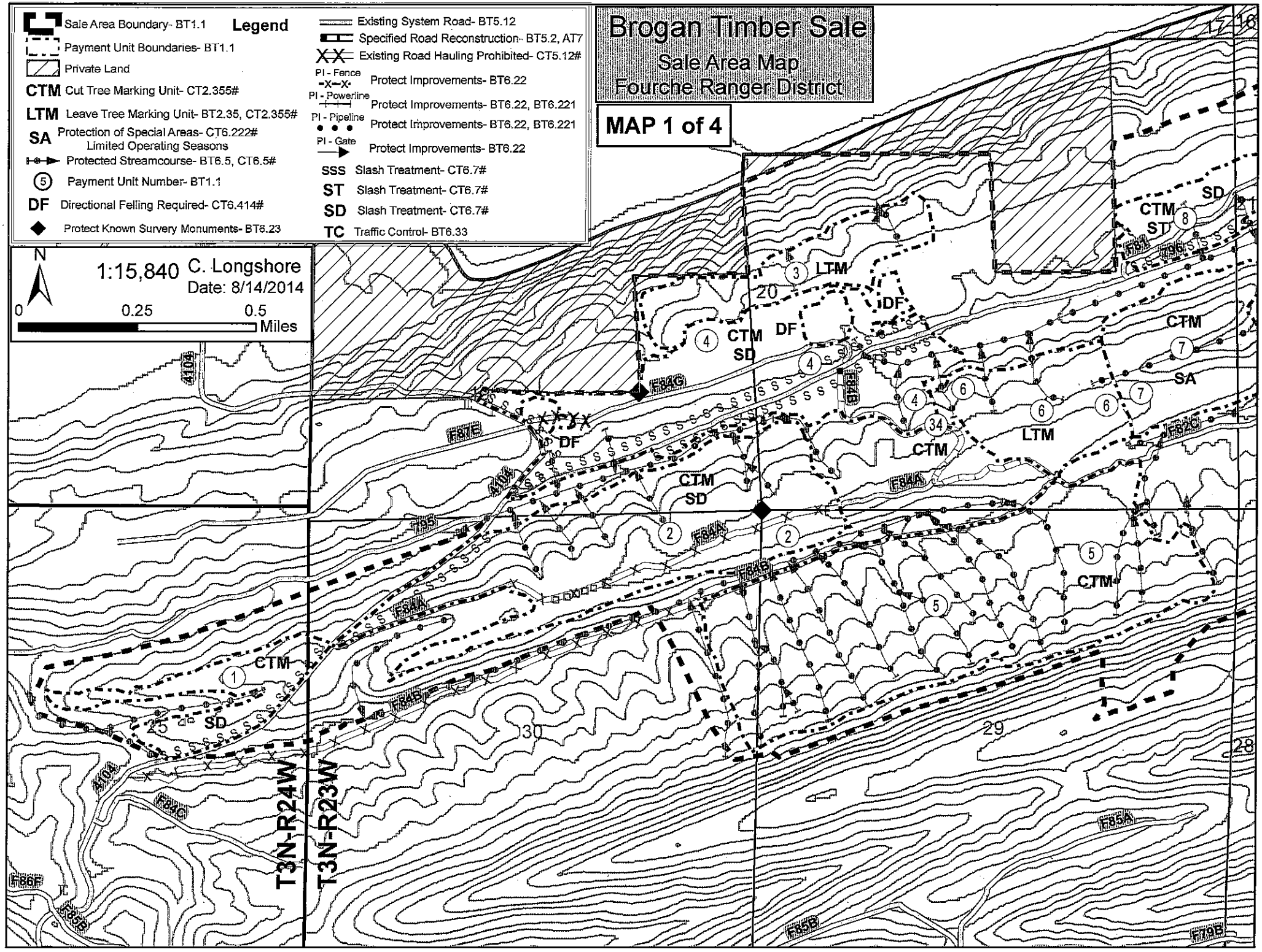

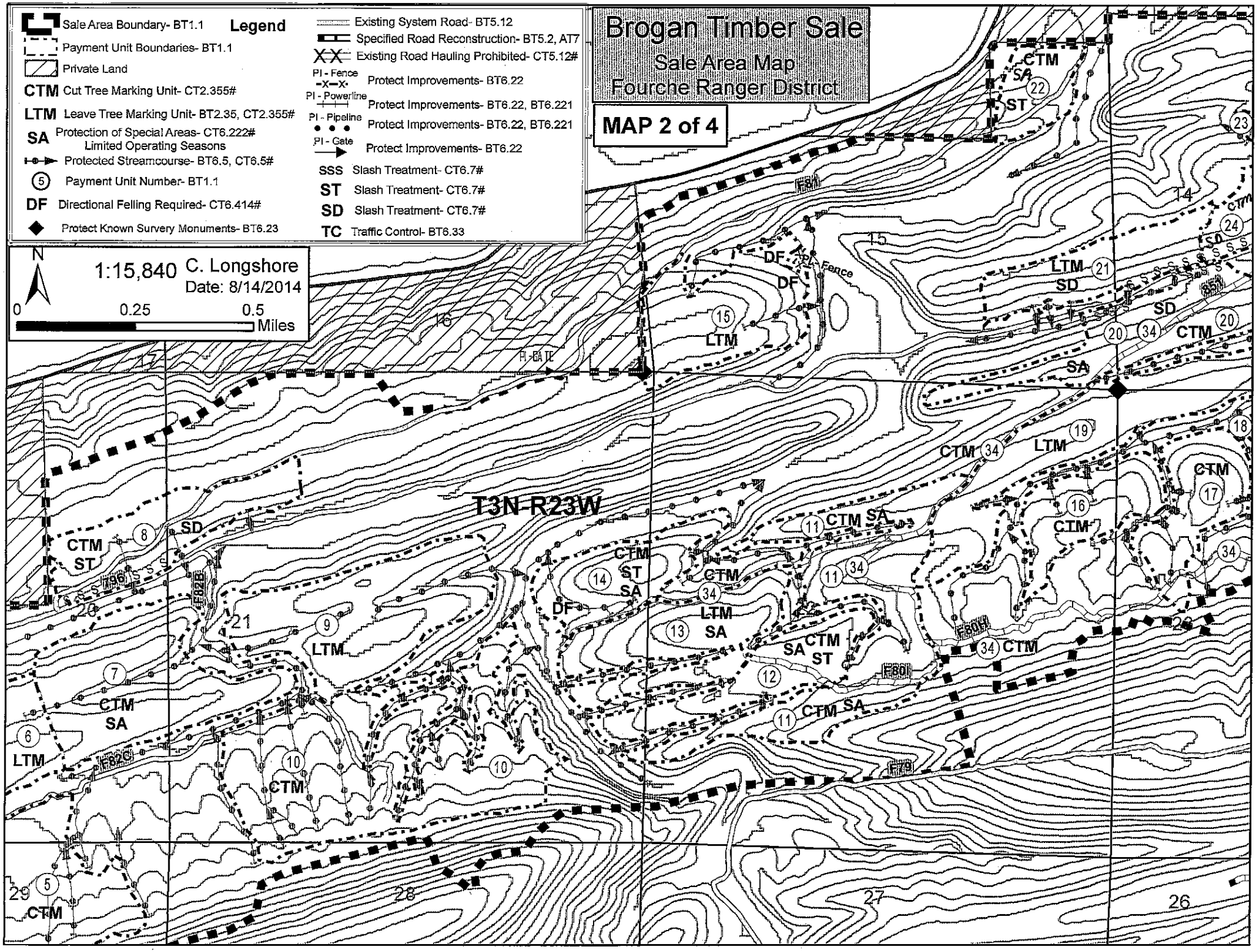
Brogan Timber Sale
Sale Area Map
Fourche Ranger District
MAP 2 of 4
Legend
Sale Area Boundary- BT1.1
Payment Unit Boundaries- BT1.1
Private Land
CTM Cut Tree Marking Unit- CT2.355#
LTM Leave Tree Marking Unit- BT2.35, CT2.355#
SA Protection of Special Areas- CT6.222# Limited Operating Seasons
Protected Streamcourse- BT6.5, CT6.5#
Payment Unit Number- BT1.1
DF Directional Felling Required- CT6.414#
Protect Known Survery Monuments- BT6.23
Existing System Road- BT5.12
Specified Road Reconstruction- BT5.2, AT7
Existing Road Hauling Prohibited- CT5.12#
PI - Fence Protect Improvements- BT6.22
PI - Powerline Protect Improvements- BT6.22, BT6.221
PI - Pipeline Protect Improvements- BT6.22, BT6.221
PI - Gate Protect Improvements- BT6.22
SSS Slash Treatment- CT6.7#
ST Slash Treatment- CT6.7#
SD Slash Treatment- CT6.7#
TC Traffic Control- BT6.33
N
1:15,840
C. Longshore
Date: 8/14/2014
0 0.25 0.5 Miles
T3N-R23W
PI-GATE
PI-Fence
F81
F82B
F82C
F80H
F80I
F79
CTM
SA
ST
SD
LTM
DF
SSS
796
851

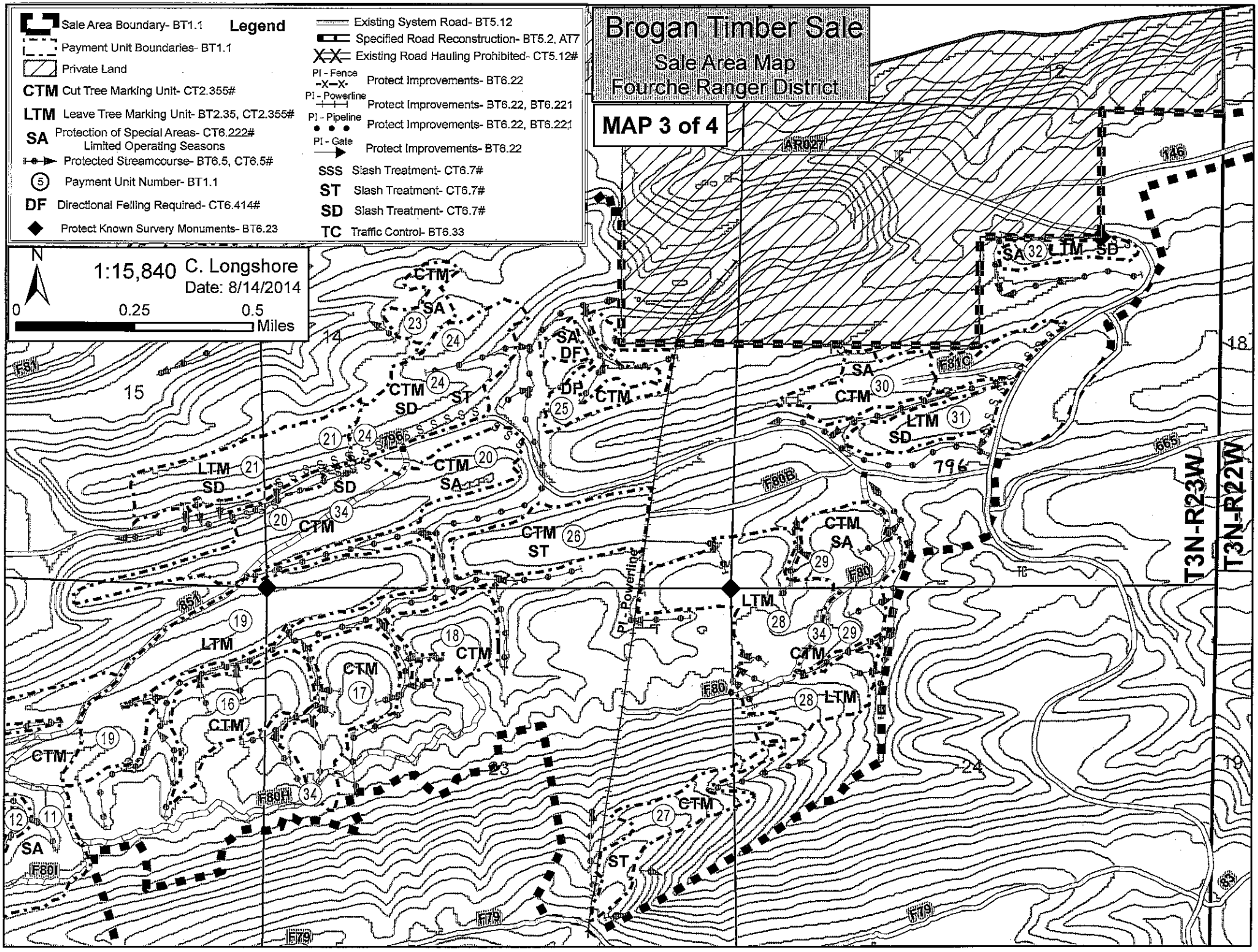
Brogan Timber Sale
Sale Area Map
Fourche Ranger District
MAP 3 of 4
Legend
Sale Area Boundary- BT1.1
Payment Unit Boundaries- BT1.1
Private Land
CTM Cut Tree Marking Unit- CT2.355#
LTM Leave Tree Marking Unit- BT2.35, CT2.355#
SA Protection of Special Areas- CT6.222# Limited Operating Seasons
Protected Streamcourse- BT6.5, CT6.5#
Payment Unit Number- BT1.1
DF Directional Felling Required- CT6.414#
Protect Known Survery Monuments- BT6.23
Existing System Road- BT5.12
Specified Road Reconstruction- BT5.2, AT7
Existing Road Hauling Prohibited- CT5.12#
PI - Fence Protect Improvements- BT6.22
PI - Powerline Protect Improvements- BT6.22, BT6.221
PI - Pipeline Protect Improvements- BT6.22, BT6.221
PI - Gate Protect Improvements- BT6.22
SSS Slash Treatment- CT6.7#
ST Slash Treatment- CT6.7#
SD Slash Treatment- CT6.7#
TC Traffic Control- BT6.33
N
1:15,840
C. Longshore
Date: 8/14/2014
0 0.25 0.5 Miles
T3N-R23W
T3N-R22W
PI - Powerline
AR027
146
665
796
851
F81
F81C
F80
F80B
F80H
F80I
F79
15
14
12
7
18
19
23
24

Brogan Timber Sale

Sale Area Map
Fourche Ranger District

MAP 4 of 4

Legend

- Sale Area Boundary- BT1.1
- Payment Unit Boundaries- BT1.1
- Private Land
- CTM Cut Tree Marking Unit- CT2.355#
- LTM Leave Tree Marking Unit- BT2.35, CT2.355#
- SA Protection of Special Areas- CT6.222# Limited Operating Seasons
- Protected Streamcourse- BT6.5, CT6.5#
- (5) Payment Unit Number- BT1.1
- DF Directional Felling Required- CT6.414#
- Protect Known Survery Monuments- BT6.23
- Existing System Road- BT5.12
- Specified Road Reconstruction- BT5.2, AT7
- Existing Road Hauling Prohibited- CT5.12#
- PI - Fence — Protect Improvements- BT6.22
- PI - Powerline — Protect Improvements- BT6.22, BT6.221
- PI - Pipeline — Protect Improvements- BT6.22, BT6.221
- PI - Gate — Protect Improvements- BT6.22
- SSS Slash Treatment- CT6.7#
- ST Slash Treatment- CT6.7#
- SD Slash Treatment- CT6.7#
- TC Traffic Control- BT6.33

N

1:15,840 C. Longshore
Date: 8/14/2014
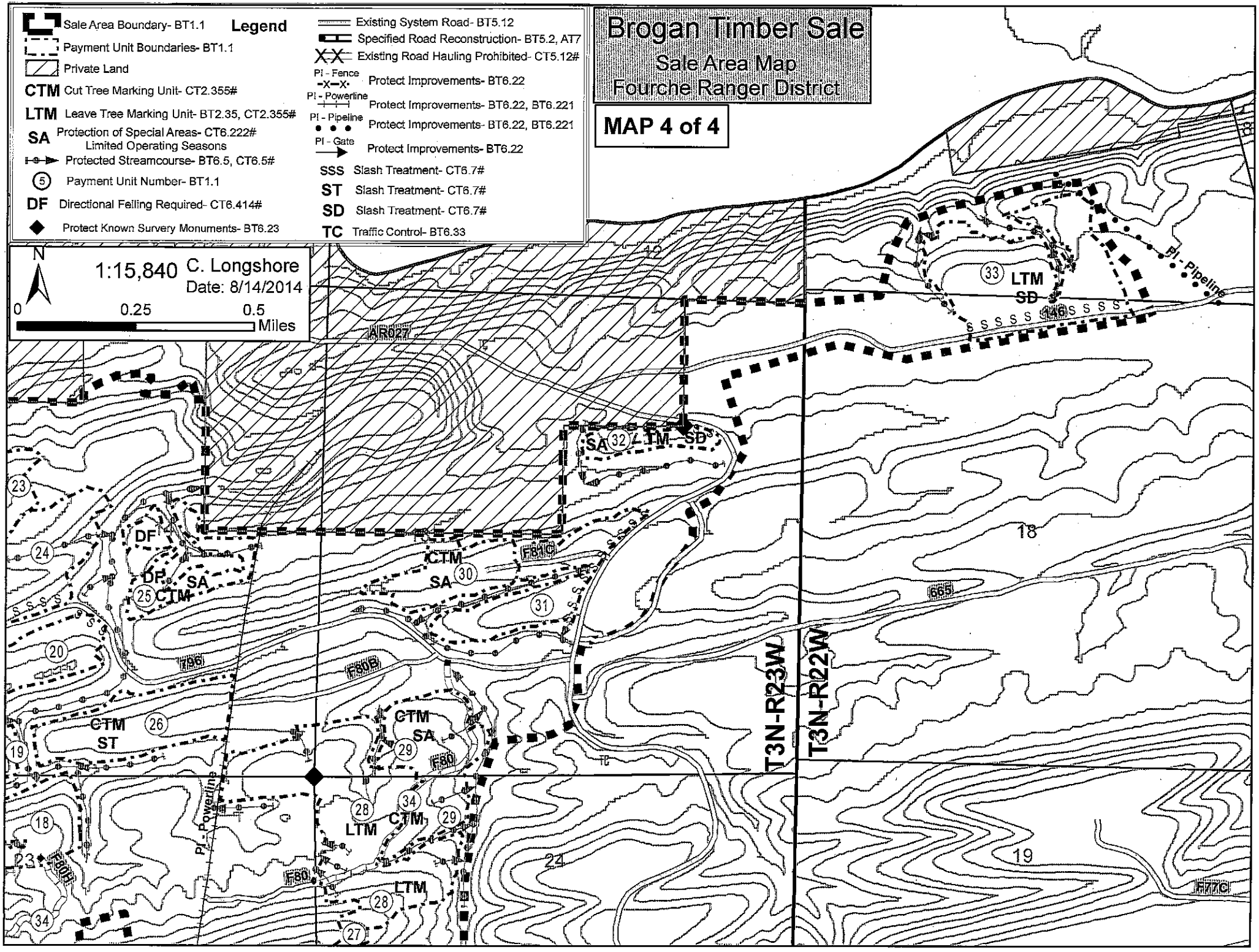
0 0.25 0.5 Miles