



United States Department of Agriculture

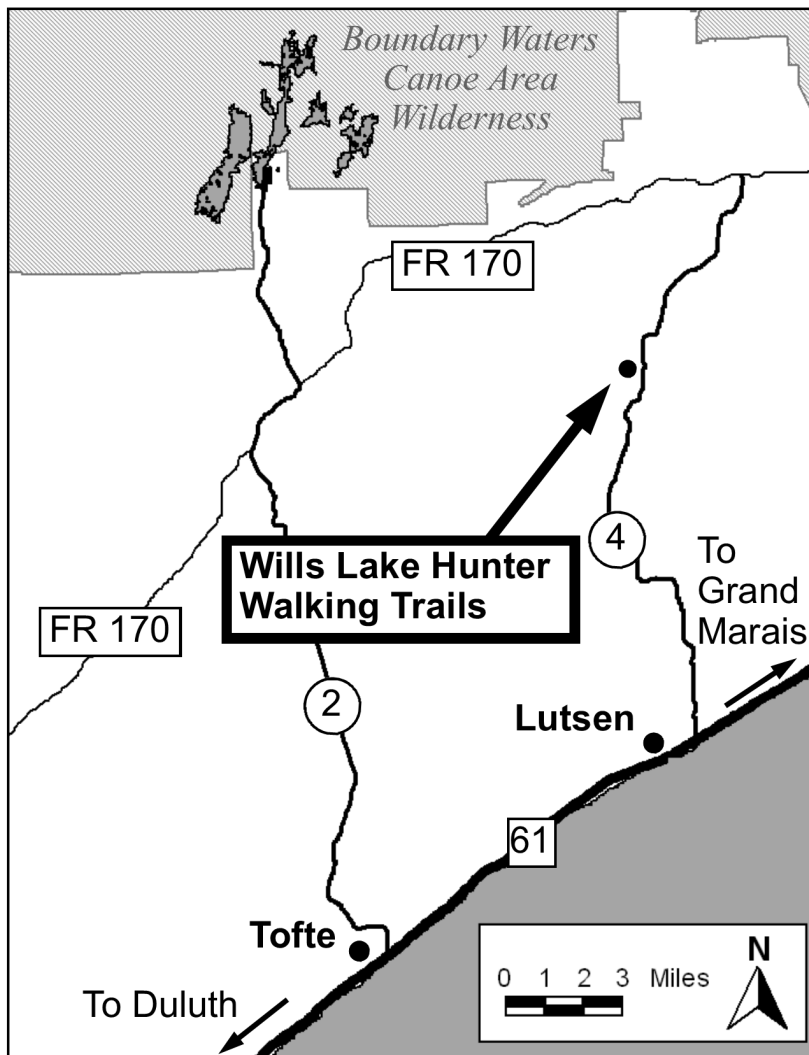

Wills Lake

Hunter Walking Trails



Features

- Several miles of interconnected trails.
- Maintained wildlife openings for grouse and woodcock.
- Good birdwatching opportunities
- Motorized vehicles prohibited.
- Dogs welcome, please remove animal waste when possible.



Location

Wills Lake Hunter Walking Trails are located off the Caribou Trail (Co 4), 11 miles north of Lutsen.

- From MN 61, turn north on County Road 4 (Caribou Trail) just NE of the town of Lutsen.
- Follow Cty 4 about 11 miles north. Wills Lake is on the west side.
- There are several gated entrances with limited parking at the gates. There is no motorized traffic within the walking trail area, so do not drive past the gates.

A cooperative project between the USDA Forest Service and:



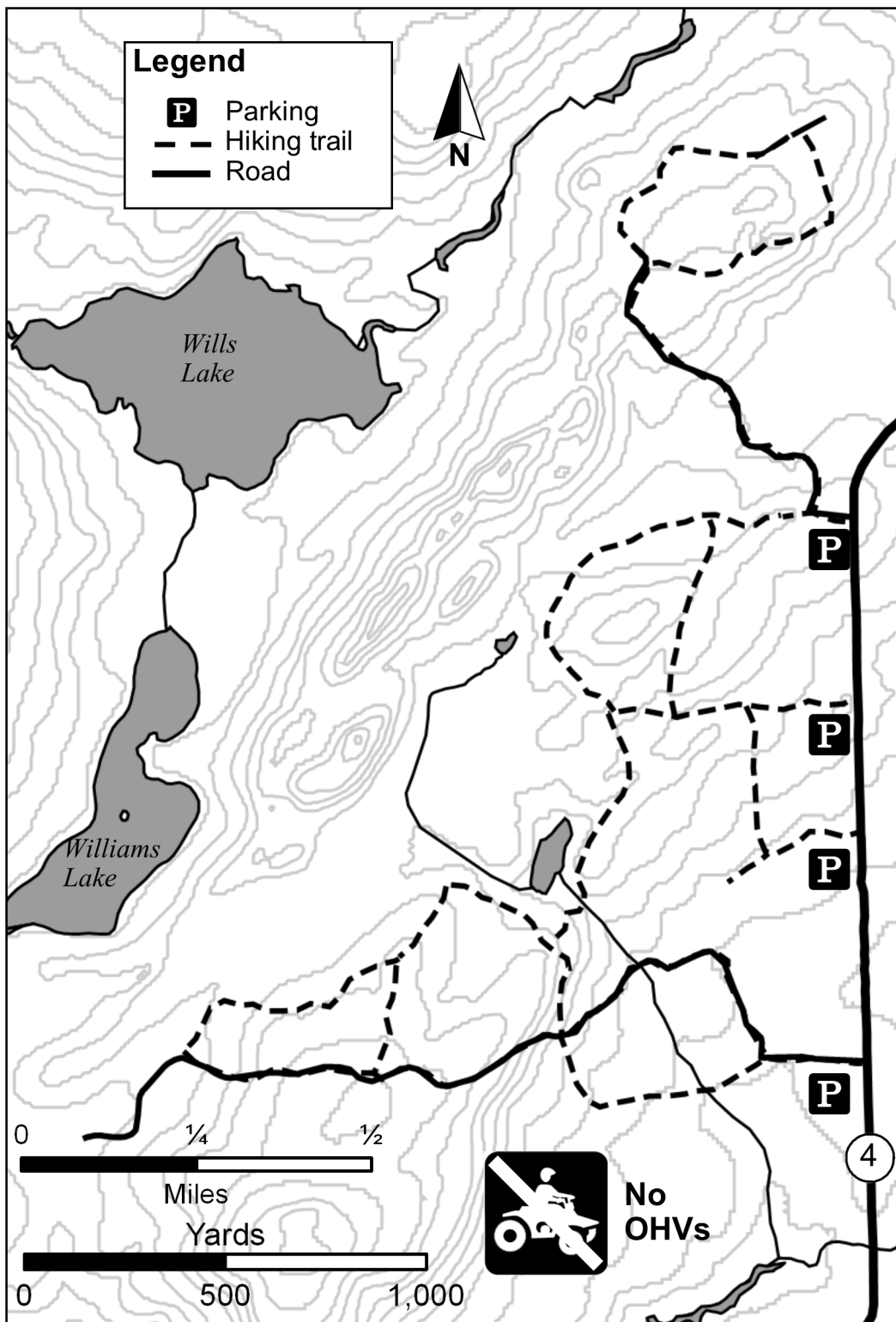
Forest Service

Superior National Forest

Tofte Ranger District

September 21, 2020

Superior National Forest - Wills Lake



Description

Wills Lake Hunter Walking Trails were developed for the conservation of ruffed grouse and woodcock and to provide hunting opportunities for these upland birds. They also provide good habitat for birders to observe these and other species.

When hunting, be aware of others using the area and obey all state regulations.



Plan ahead and prepare.
Remove flagging.

2. Use trails when possible.
3. Dispose of waste properly. Pack out shell casings.
4. Minimize use and impact of fires.
5. Respect wildlife.
6. Leave what you find.
Sight-in rifles away from hunting areas, don't use signs, trees etc. as targets
7. Be considerate of other visitors. Be aware of your field of fire and where other trails are located.

Gunflint Ranger District
2020 W Hwy 61
Grand Marais, MN 55604
218-387-1750

Need more information?

on the web at:
www.fs.usda.gov/superior

Tofte Ranger District
PO Box 2159
Tofte, MN 55615
218-663-8060

USDA is an equal opportunity provider, employer, and lender.

