


# Benbow Area Trails

## Trail Numbers 37 & 51

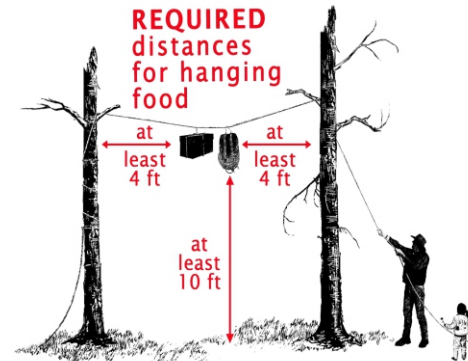


## Be Bear Aware

Please keep your camp clean and free of all attractants. This means all food and beverages, items with food odors (including garbage), toiletries and cosmetics, pet food and stock feed, and coolers.

Proper food storage is mandatory. This means that all food/attractants must be stored in a hard-sided vehicle, in the campground bear boxes, in a certified bear-resistant container, hung from a tree (see diagram), or protected by a product on the Interagency Grizzly Bear Committee's certified product list.

**The minimum fine for leaving food or other attractants unattended is \$225. The maximum fine is \$5,000 or six months in jail.**



C  
O  
N  
T  
A  
C  
T

**Beartooth Ranger District**  
6811 US Hwy 212  
Red Lodge, MT 59068  
406-446-2103  
**Billings Office**  
5001 Southgate Dr, Suite 2  
Billings, MT 59101  
406-255-1400



"Custer Gallatin National Forest"


The United States Department of Agriculture (USDA) prohibits discrimination in its programs on the basis of race, color, national origin, gender, religion, age, disability, political beliefs, sexual orientation, and marital or family status. (Not all prohibited bases apply to all programs.) Persons with disabilities who require alternative means for communication of program information (Braille, large print, audiotape, etc) should contact USDA's TARGET Center at (202) 720-2600 (voice and TDD).

To file a complaint of program discrimination, write USDA Director, Office of Civil Rights, Room 326-W, Whitten Building, 14th and Independence Avenue, SW, Washington DC 20250-9410, or call (202) 720-5964 (voice and TDD). USDA is an equal opportunity provider and employer.

Created: April 2015

## Wilderness Regulations

### General Use



- **15 people is the maximum daily group size**
- 16 days at a camp site is the maximum camp stay limit within the backcountry. After this time, you must move at least 5 miles and not return to that site for 7 days

- **No camping/campfires within:**
  - 200 feet of a lake or
  - 100 feet of flowing water
- No use or possession of motorized vehicles, motorboats, chainsaws, bicycles, wagons, carts, hang gliders or other mechanized equipment
- **Dispose of human waste properly.** Either pack out waste and toilet paper or dig a hole 6-8 inches deep for disposal. Do not just cover with a rock
- Use Leave No Trace techniques for building a fire and fire rings. Please minimize your campfire impact
- Dropping/picking up material from aircraft and helicopters is prohibited
- **Food storage** order for wilderness travel means all food/attractants must be hung in a tree 10ft off the ground and 4ft from the trunk, in a certified bear-resistant container, or protected with a product found on the Interagency Grizzly Bear Committee Approved Bear Resistant Products List. [www.igbconline.org](http://www.igbconline.org)




- No shortcutting on trail switchbacks
- Cannot cache or store equipment, personal property or supplies
- Natural and historical items must be left for others to discover
- Open fires are **PROHIBITED** in the Black Canyon drainage off of the Lake Fork Trail and in the Fossil Lake/Twin Outlets Lake area of the East Rosebud Trail

### Livestock:

- East Unit- 15 people/ 15 horses, no grazing allowed

- West Unit- 15 people/ 25 horses, grazing is allowed



- **Horses and pack stock are restricted on some trails:**
  - \* No stock allowed year-round on Woodbine Falls Trail (#93) and Glacier Lake Trail (#3)
  - \* No stock allowed on Basin Lakes Trail (#61) and West Rosebud Trail (#19), except during hunting season
- **No tying, tethering or picketing within 200ft of lakes and 100ft of flowing water**
- Feed (processed grain, cubed hay and pellets) must be certified weed free



**Custer Gallatin  
National Forest**  
Beartooth Ranger District





\_\_\_\_\_



2 miles

Drive north on US Hwy 212 for 2.1 miles and turn left (west) onto MT-78. Drive 30 miles and turn left (west) onto MT-419 towards Fishtail. Drive 13.9 miles to the town of Dean and turn left (south) onto Benbow Rd (forest road 2414). Drive 2.4 miles to the Benbow jeep trail (forest road 2415) on your left. This road is very rocky and can be difficult even in high clearance vehicles. It is advised to park at the junction of forest road 2414 and 2415, especially if you have a horse trailer, and walk up the road to the trailhead (approx. 1.5 miles).

**F = F(1) + iF(2) + jF(3) + kF(4)**



3 miles

**I 1      II 1      III 1 (425D)**



1.25 miles

**Fig. 1. 110 — Fig. 11 (1050)**



1.5 miles

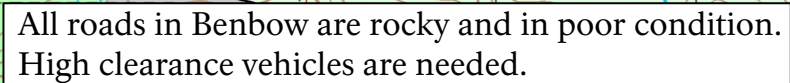
**Case 11-13007 Document 1-1 Filed 07/26/11 Page 1 of 1**





2.6 miles



## Directions from Dean, MT:

Turn left (south) onto the Benbow Rd (2414) and drive 12.8 miles. Turn left onto and unmarked ridge top road. Drive 2 miles to trailhead.



Benbow is a popular place to ride ATV and UTVs. For this type of recreation, please consult our Motor Vehicle Use Map to know which roads are legal to drive on. Please drive only on designated road ways. Your ATV or UTV must be highway legal to ride on forest roads. For more information on how to be highway legal, contact Montana Fish, Wildlife and Parks.

 Absaroka- Beartooth Wilderness Area  
 National Forest Land

 Wilderness Boundary  
 Trail