



**Forest Order No. STF-2015-08
Stanislaus National Forest
Temporary Fire Restrictions**

Pursuant to 16 USC 551 and 36 CFR 261.50(a) and (b), and to provide for public safety and protect natural resources, the following acts are prohibited within the High and Moderate Fire Hazard Areas of the Stanislaus National Forest, as shown on Exhibit A, and described in Exhibit B and Exhibit C. This Order is effective from July 2, 2015, through the end of the official 2015 fire season.

1. Building, maintaining, attending or using a fire, campfire, or stove fire, except in the Developed Recreation Sites listed in Exhibit D. 36 CFR 261.52(a).
2. Smoking, except within an enclosed vehicle or building, within a Developed Recreation Site listed in Exhibit D, or while stopped in an area at least three feet in diameter that is barren or cleared of all flammable material. 36 CFR 261.52(d).
3. Welding, or operating an acetylene or other torch with an open flame. 36 CFR 61.52(i).
4. Using an explosive. 36 CFR 261.52(b).

Pursuant to 36 CFR 261.50(e), the following persons are exempt from this Order:


1. Persons with a permit from the Forest Service specifically authorizing the otherwise prohibited act or omission.
2. Persons with a valid California Campfire Permit are not exempt from the prohibitions listed above. However, persons with a valid California Campfire Permit may use a portable stove or lantern using gas, jellied petroleum, or pressurized liquid fuel on National Forest System lands within the High and Moderate Hazard Areas.
3. Any Federal, State, or local officer, or member of an organized rescue or fire fighting force in the performance of an official duty.
4. Persons with a Special Use Permit from the Forest Service for a recreation residence on National Forest System lands within the High and Moderate Hazard Areas are not exempt from the prohibitions listed above. However, persons with a Special Use Permit from the Forest Service for a recreation residence on

National Forest System lands within the High and Moderate Hazard Area may use a campfire or stove fire at their recreation residence.

These prohibitions are in addition to the general prohibitions in 36 CFR Part 261, Subpart A.

A violation of these prohibitions is punishable by a fine of not more than \$5,000.00 for an individual or \$10,000.00 for an organization, or imprisonment for not more than six months, or both. 16 USC 551 and 18 USC 3559, 3571 and 3581.

Executed in Sonora, CA, this 1st day of July, 2015.



JEANNE M. HIGGINS
Forest Supervisor
Stanislaus National Forest

This Forest Order supersedes Forest Order No. STF-2015-06, dated June 23, 2015



United States
Department of
Agriculture

Forest
Service

Stanislaus National Forest

19777 Greenley Road
Sonora, CA 95370
(209) 532-3671
FAX: (209) 533-1890
TTY/TDD: (209) 533-0765
<http://www.fs.usda.gov/stanislaus>

File Code: 1950

Date: July 1, 2015

Route To:

Subject: Forest Order No. STF-2015-08,
Temporary Fire Restrictions in the High and Moderate Hazard Areas

To: Project File

From: Jeanne M. Higgins, Forest Supervisor

The High Fire Hazard and Moderate Fire Hazard Areas of the Stanislaus National Forest are located in Calaveras, Mariposa, Alpine, and Tuolumne Counties, California. The Forest's Fire Management Plan (Appendix A, Wildland Fire Management Program Implementation) and Forest Service Manual (FSM) 5110.4 provide authority and guidance on implementing actions that reduce the risk of certain ignition sources during periods of high fire risk.

Criteria for activating prohibitions in the High Fire Hazard and Moderate Fire Hazard Areas through a forest order are based on National Fire Danger Rating System indices and fuel moisture conditions. The indices that can trigger fire restrictions in the Moderate Fire Hazard Area are: Burning Index is 80 or greater for three consecutive days with a predicted stable or upward trend; dead fuel moisture content for thousand-hour time lag fuels are less than 13%; and Energy Release Component greater than 80.

The Forest currently meets all of the criteria for activating both High Fire Hazard and Moderate Fire Hazard Area fire restrictions using the Mt. Elizabeth weather station as the representative site. Combinations of the data above threshold levels for multiple days along with upward trending data indicate a need for restricting potential fire-causing activities of persons in the High Fire Hazard and the Moderate Fire Hazard Areas.

These restrictions are believed to be the most immediate and effective method to reduce the potential for loss of life and property, and to protect the physical, biological, and cultural resources of the forest from fire. In response to the situation described, the Forest Service will issue a temporary Forest Order prohibiting the following activities in the High Fire Hazard and Moderate Fire Hazard Areas of the Stanislaus National Forest:

1. Building, maintaining, attending or using a fire, campfire, or stove fire, except in the Developed Recreation Sites listed in Exhibit C. 36 CFR 261.52(a).
2. Smoking, except within an enclosed vehicle or building, within a Developed Recreation Site listed in Exhibit C, or while stopped in an area at least three feet in diameter that is barren or cleared of all flammable material. 36 CFR 261.52(d).



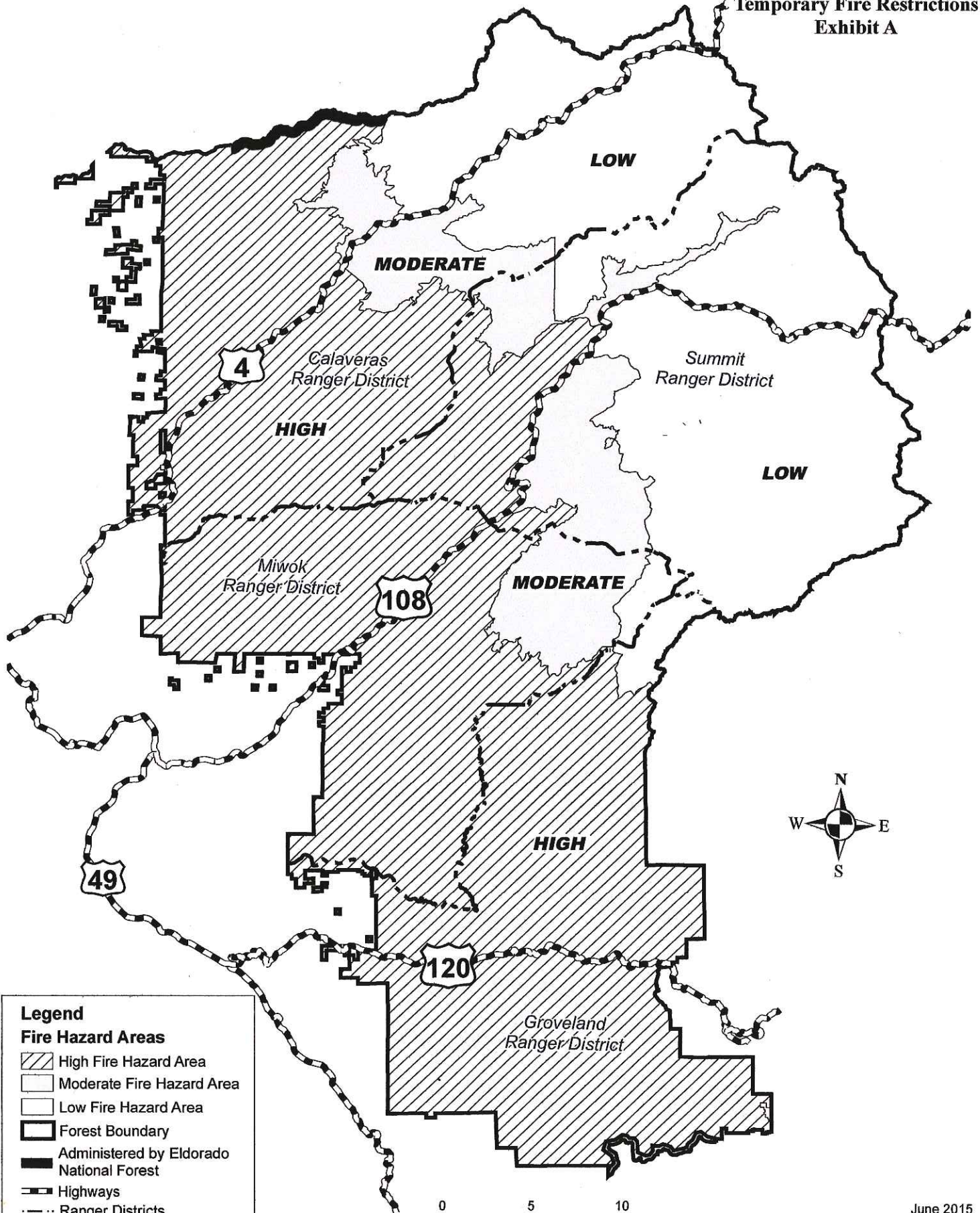
3. Welding, or operating an acetylene or other torch with an open flame. 36 CFR 261.52(i).
4. Using an explosive. 36 CFR 261.52(b).

These actions are determined to be administrative in nature. Minimal ground disturbance will occur, and no other additional impact on any natural resources will occur with the implementation of this proposed action. The public notification of these restrictions will occur via a press announcement published by the local newspapers and postings in public places of the National Forest's facilities. The Forest Service will install signs along roads entering the High Fire Hazard and Moderate Fire Hazard Areas to alert the public to these fire restrictions.

I have concluded that this decision may be categorically excluded from documentation in an Environmental Impact Statement (EIS) or Environmental Assessment (EA) under the National Environmental Policy Act. This action falls within the category identified in 36 CFR 220.6(d)(1) – prohibitions to provide short-term resource protection or to protect public health and safety – and does not require documentation in a decision memo, decision notice, or record of decision. I have determined that there are no extraordinary circumstances associated with this temporary closure. Implementation of the decision may begin immediately.








cc: Heidi Rieck, Chris Schow

Forest Order STF-2015-08
Stanislaus National Forest
Temporary Fire Restrictions
Exhibit A



Legend

Fire Hazard Areas

-  High Fire Hazard Area
-  Moderate Fire Hazard Area
-  Low Fire Hazard Area
-  Forest Boundary
-  Administered by Eldorado National Forest
-  Highways
-  Ranger Districts

Forest Order No. STF-2015-08
Stanislaus National Forest
Temporary Fire Restrictions
Exhibit B

The Stanislaus National Forest High Fire Hazard Area boundary begins at a point on the west boundary of the Mokelumne Wilderness .5 miles south of the east end of Salt Spring Reservoir, then continues due south across the SW $\frac{1}{4}$ of Section 6 and the NW $\frac{1}{4}$ of Section 7, T7N R17E, to its intersection with Forest Road No. 7N16, then continues 2 miles west along Forest Road No. 7N16 to its intersection with Forest Road No. 7N09, then continues 11 miles west along Forest Road No. 7N09 to its intersection with Forest Road 7N23, then continues 6 miles south along Forest Road No. 7N23 to its intersection with Highway 4, then continues due southeast to Forest Road No. 6N17, then continues 3 miles south along Forest Road No. 6N17 to its intersection with Forest Road No. 5N14, then continues 19 miles east along Forest Road No. 5N14 to its intersection with Forest Road No. 6N05, then continues 2 miles north along Forest Road No. 6N05 to Basin Creek, then continues 1 mile east along Basin Creek to the confluence with the Middle Fork Stanislaus River, then continues 4 miles northeast along the Middle Fork Stanislaus River to Donnell Lake, then continues 1.5 miles east along the south shore of Donnell Lake to Niagara Creek, then continues 1.5 miles south and east along Niagara Creek to its intersection with Highway 108, then continues 15 miles south along Highway 108 to Forest Road No. 4N26 (Crabtree Road), then continues 7 miles east along Forest Road No. 4N26 (Crabtree Road) to its intersection with Forest Road No. 4N33, then continues 8 miles southwest along Forest Road No. 4N33 to its intersection with Forest Road No. 3N01, then continues 15 miles east and then south along Forest Road No. 3N01 to its intersection with Reynolds Creek, then continues 0.6 mile due east to the Emigrant Wilderness boundary, then continues 6 miles south and east along the Emigrant Wilderness boundary to the Stanislaus National Forest boundary, then continues along the boundary of the Yosemite National Park and the Stanislaus National Forest to the boundary of the Sierra National Forest and the Stanislaus National Forest, then continues west, north and east along the boundary of the Stanislaus National Forest to

the SE1/4 of Section 12, T7N R15E, then continues due south 0.5 mile, then continues east and northeast paralleling the Stanislaus National Forest northern boundary and the southern edge of Salt Springs Reservoir at a distance of 0.5 mile back to the starting point, as shown on the attached map.

Forest Order No. STF-2015-08
Stanislaus National Forest
Temporary Fire Restrictions
Exhibit C

The Stanislaus National Forest Moderate Fire Hazard Area boundary begins at the junction of Forest Road No. 7N16 and Forest Road No. 7N09 in Section 11, T7N R16E, then continues 10 miles southeast along Forest Road No. 7N09 to its intersection with Highway 4, then continues 3 miles east along Highway 4 to its intersection with Forest Road No. 7N01 (Spicer Meadow Road), then continues 3 miles south along Forest Road No. 7N01 (Spicer Meadow Road) to the North Fork Stanislaus River, then continues 3 miles west along the North Fork Stanislaus River to Highland Creek, then continues 6 miles southeast along Highland Creek to Spicer Meadow Reservoir, then continues 2 miles east along the south shore of Spicer Meadow Reservoir to the Carson Iceberg Wilderness boundary, then continues 22 miles south and then northeast along the Carson Iceberg Wilderness boundary to the Clark Fork River, then continues 2 miles west along the Clark Fork River to Forest Road No. 20E58, then continues 1.5 miles west along Forest Road No. 20E58 to its intersection with Forest Road No. 7N76A , then continues 0.5 miles southwest along Forest Road No. 7N76A to the end of the road, then continues 0.3 miles due west to the Clark Fork River, then continues 4 miles west along the Clark Fork River to Forest Road No. 7N83, then continues 1 mile south along Forest Road No. 7N83 to its intersection with Highway 108, then continues 7 miles southwest along Highway 108 to Mill Creek, then continues 4 miles east along Mill Creek to Forest Road No. 19EV114, then continues 2 miles west along Forest Road No. 19EV114 Road to its intersection with Forest Road No. 4N12, then continues 5 miles south along Forest Road No. 4N12 to its intersection with Forest Road No. 5N31, then continues 2 miles south and west along Forest Road No. 5N31 to its intersection with Forest Road No. 5N55Y, then continues east for 1 mile along Forest Road No. 5N55Y to Forest Trail No. 19E31, then continues 1 mile south along the Forest Trail No. 19E31 to the Emigrant Wilderness boundary, then continues 14 miles south along the Emigrant Wilderness boundary to the SW ¼ Section 32, T3N R9E, then continues 0.6 mile due west to Reynolds Creek and its junction with Forest Road No. 3N01, then continues 15 miles west along Forest Road No. 3N01 to its intersection with Forest Road No. 4N33,

then continues 8 miles north along Forest Road No. 4N33 to its intersection with Forest Road No. 4N26 (Crabtree Road), then continues 7 miles west on Forest Road No. 4N26 (Crabtree Road) to its intersection with Highway 108, then continues 15 miles north on Highway 108 to Niagara Creek, then continues 1.5 miles northwest along Niagara Creek to the Donnell Lake south shore, then continues 1.5 miles west along the Donnell Lake south shore to the Middle Fork Stanislaus River, then continues 4 miles southwest along the Middle Fork Stanislaus River to Basin Creek, then continues 1 mile along Basin Creek to its intersection with Forest Road No. 6N05, then continues 2 miles south along the Forest Road No. 6N05 to its intersection with Forest Road No. 5N14, then continues 19 miles along Forest Road No. 5N14 north and east to its intersection with Forest Road No. 6N17, then continues 3 miles north along Forest Road No. 6N17 to the NW ¼ Section 24, T6N R16E, then continues 1.5 miles due northwest across the North Fork Stanislaus River to the junction of Highway 4 and Forest Road No. 7N23, then continues 6 miles north along Forest Road No. 7N23 to its intersection with Forest Road No. 7N09, then continues 11 miles west and north along Forest Road No. 7N09 back to the starting point, as shown on the attached map.

**Forest Order STF-2015-08
Stanislaus National Forest
Temporary Fire Restrictions
Exhibit D**

High Hazard Area

MIWOK RANGER DISTRICT

Fraser Flat Campground
River Ranch Campground
Riverside Picnic Area
Sand Bar Flat Campground

CALAVERAS RANGER DISTRICT

Waka Luu Hep Yoo Campground
Sourgrass Day Use Area

SUMMIT RANGER DISTRICT

Cascade Campground
Beardsley Lake Day Use Area
Beardsley Campground
TeleLi PuLaya (Black Oak) Campground

GROVELAND RANGER DISTRICT

Carlton Day Use Area
Dimond O Campground
Lost Claim Campground
Lumsden Campground
Lumsden Bridge Campground
Rainbow Pool Day Use Area
Sweetwater Campground
The Pines Campground
Peach Growers Tract
South Fork Campground
Cherry Valley Campground

Moderate Hazard Area

MIWOK RANGER DISTRICT

Hull Creek Campground

CALAVERAS RANGER DISTRICT

Big Meadow Campground

SUMMIT RANGER DISTRICT

Cottonwood Picnic Area
Clark Fork Campground
Clark Fork Horse Camp
Crabtree Campground
Donnell Vista Picnic Area
Fence Creek Campground
Herring Creek Campground
Kerrick Horsecamp
Meadowview Campground
Pioneer Trail Group Campground
Pinecrest Campground
Pinecrest Lake Picnic Area
Pinevalley Horsecamp
Sand Flat Campground