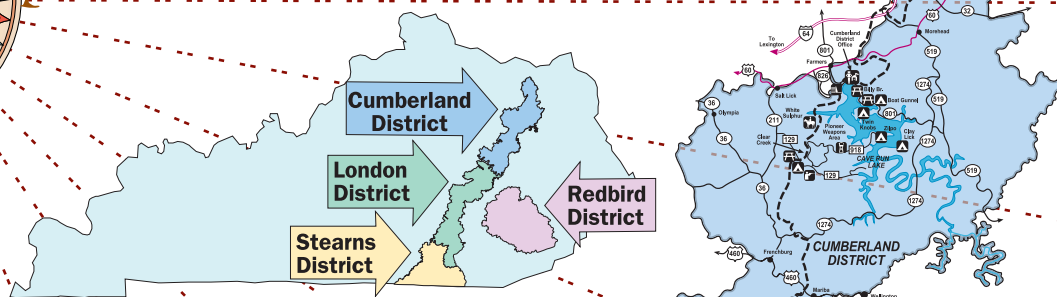
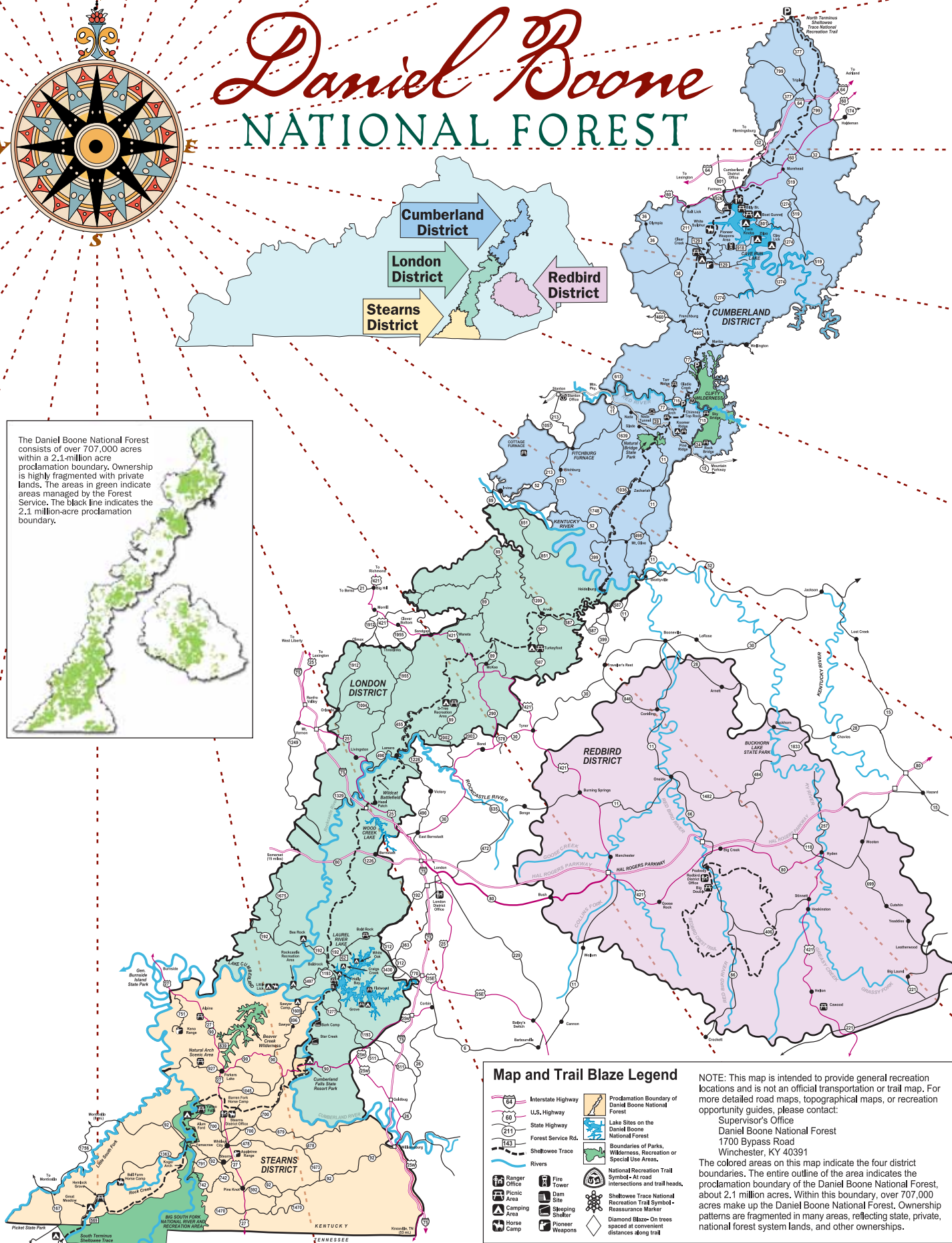
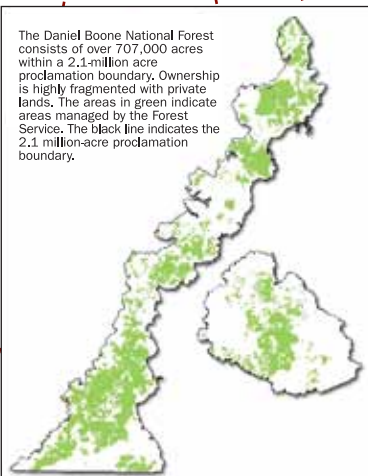


Daniel Boone

NATIONAL FOREST



The Daniel Boone National Forest consists of over 707,000 acres within a 2.1-million acre proclamation boundary. Ownership is highly fragmented with private lands. The areas in green indicate areas managed by the Forest Service. The black line indicates the 2.1 million-acre proclamation boundary.



NOTE: This map is intended to provide general recreation locations and is not an official transportation or trail map. For more detailed road maps, topographical maps, or recreation opportunity guides, please contact:
Supervisor's Office
Daniel Boone National Forest
1700 Bypass Road
Winchester, KY 40391

The colored areas on this map indicate the four district boundaries. The entire outline of the area indicates the proclamation boundary of the Daniel Boone National Forest, about 2.1 million acres. Within this boundary, over 707,000 acres make up the Daniel Boone National Forest. Ownership patterns are fragmented in many areas, reflecting state, private, national forest system lands, and other ownerships.