

United States Department of Agriculture

Forest Service

UTAH

America's Great Outdoors

Ranger District

Motor Vehicle Use Map

Dixie National Forest

Escalante

VICINITY MAP

INFORMATION SOURCES

Please contact the Supervisor's Office at 1789 North Wedgewood Lane, Cedar City, Utah 84721. The Telephone number is (435) 865-3700. Information is also available at the five District Ranger Headquarters.

Pine Valley Ranger District

196 East Tabernade RM 38

St. George, Utah 84770

(435) 625-3100

St. George Interagency Recreation Information

345 East Riverside

St. George, Utah 84790

(435) 688-3246

Cedar City Ranger District

1789 North Wedgewood Lane

Cedar City, Utah 84721

(435) 865-3200

Powell Ranger District

225 East Center Street

P.O. Box 80

Panguitch, Utah 84759

(435) 676-9300

Escalante Ranger District

Escalante Interagency Federal Building

755 West Main Street

Escalante, Utah 84726

(435) 826-5400

Visitor Center (435) 826-5499

Fremont River Ranger District

138 South Main

P.O. Box 129

Loa, Utah 84747

(435) 836-2800

www.fs.usda.gov/dixie

OPERATOR RESPONSIBILITIES

Operating a motor vehicle on National Forest System roads, National Forest System trails, and in areas on National Forest System lands carries a greater responsibility than operating that vehicle in a city or other developed setting. Not only must you know and follow all applicable traffic laws, you need to show concern for the environment as well as other forest users. The misuse of motor vehicles can lead to the temporary or permanent closure of any designated road, trail, or area. As a motor vehicle operator, you are also subject to State traffic law, including State requirements for licensing, registration, and operation of the vehicle in question.

Motor vehicle use, especially off-highway vehicle use, involves inherent risks that may cause property damage, serious injury, and possibly death to participants. Drive cautiously and anticipate rough surfaces and features, such as snow, mud, vegetation, and water crossings common to remote driving conditions. By your participation, you voluntarily assume full responsibility for these damages, risks, and dangers. Take care at all times to protect yourself and those under your responsibility.

Much of the Escalante Ranger District Dixie National Forest is remote. Medical assistance may not be readily available. Cellular telephones do not work in many areas of the Escalante Ranger District. Take adequate food, water, first-aid supplies, and other equipment appropriate for the conditions and expected weather.

ALWAYS REMEMBER TO RESPECT PRIVATE LAND! PROTECT YOUR PRIVILEGE. STAY ON DESIGNATED ROADS AND TRAILS AND IN DESIGNATED AREAS.

Read and understand this map in its entirety. If you have questions, please contact the Dixie National Forest for clarification.

As a motor vehicle operator on a National Forest System road, trail, or area you must comply with this map, as well as all Federal, State, and local laws and regulations. Compliance with these rules is your responsibility.

The U.S. Department of Agriculture (USDA) prohibits discrimination in all its programs and activities on the basis of race, color, national origin, age, disability, and where applicable, sex, marital status, familial status, parental status, religion, sexual orientation, genetic information, political beliefs, reprisal, or because all or part of an individual's income is derived from any public assistance program. (Not all prohibited bases apply to all programs.) Persons with disabilities who require alternative means for communication of program information (Braille, large print, audiotype, etc.) should contact USDA's TARGET Center at (202) 720-2600 (voice and TDD). To file a complaint or (202) 941-0, or call (800) 795-3272 (voice) or (202) 720-6382 (TDD). USDA is an equal opportunity provider and employer.

Legend

Roads Open to Highway Legal Vehicles

Roads Open to All Vehicles

Trails Open to Vehicles 50" or Less in Width

Seasonal Designation

Highways, U.S. State

Other Public Roads

70333

Short Route Identifier

FS Campground

Information Site

Peaks

Forest or Unit Boundary

National Forest System Lands

Wilderness Areas

Non-National Forest System Lands within the National Forest

Political Boundary

Lakes and Rivers

0 0.5 1 2 Miles

Dispersed Camping:

Motor Vehicle use off of designated roads and/or trails for the purposes of dispersed camping is permitted for up to 150 feet from the centerline of all roads and/or trails from the period of 01/01 to 12/31.

EXPLANATION OF LEGEND ITEMS

Roads Open to Highway Legal Vehicles Only:

These roads are open only to motor vehicles licensed under State law for general operation on all public roads within the state.

Roads Open to All Vehicles:

These roads are open to all motor vehicles, including smaller off-highway vehicles that may not be licensed for highway use (but not to oversize or overweight vehicles under State traffic law).

Trails Open to Vehicles 50 inches or Less in Width:

Trails open only to motor vehicles less than 50 inches in width at the widest point on the vehicle.

Other Public Roads and Trails:

Highways, U.S. State  
Other Public Roads

These symbols are used to show routes the Forest Service does not have jurisdiction over and has not designated for motorized use. These symbols are part of the reference layers showing connections to towns and cities outside the forest boundary.

Short Route Identifier:

70333

This symbol is used for roads that are too short to show a symbol type on the map. The symbol contains the number of the road or trail. Users should refer to the corresponding number in the Short Route Table for designation information.

Seasonal Designation:

This symbol, used in conjunction with one of the other road or trail symbols, indicates that the road or trail is open only during certain portions of the year. Refer to Seasonal and Special Designation Table for further instructions.

PURPOSE AND CONTENTS OF THIS MAP

The designations shown on this motor vehicle use map are effective as of the date on the front cover and will remain in effect until superseded by the next year's motor vehicle use map. It is the responsibility of the user to acquire the current MVUM. This map shows the National Forest System roads, National Forest System trails, and the areas on National Forest System lands in the Dixie National Forest that are designated for motor vehicle use pursuant to 36 Code of Federal Regulations (CFR) 212.51. This map also contains a list of those designated roads, trails, and areas; the types of vehicles that are allowed on each route and in each area; and any seasonal restrictions that apply on those routes and in those areas.

Designation of a road, trail, or area for motor vehicle use by a particular class of vehicle under 36 CFR 212.51 should not be interpreted as encouraging or inviting use or implying that the road, trail or area is passable, actively maintained, or safe for travel. Motor vehicle designations include parking along designated routes and at facilities associated with designated routes when it is safe to do so and when not causing damage to natural events may render designated routes and trails impassable for extended periods. Designated areas may contain dangerous or impassable terrain. Many designated roads and trails may be passable only by high-clearance vehicles or four-wheel-drive vehicles. Maintenance of designated roads and trails will depend on available resources, and many may receive little maintenance.

This motor vehicle use map identifies those roads, trails, and areas designated for the motor vehicle use under 36 CFR 212.51 for the purpose of enforcing the prohibition at 36 CFR 261.13. This is a limited purpose. The other public roads are shown for information and navigation purposes only and are not subject to designation under the Forest Service travel management regulation.

These designations apply only to National Forest System roads, National Forest System trails, and areas on National Forest System lands.

treadlightly!

LEAVING A GOOD IMPRESSION

Travel and recreate with minimum impact.

Respect the environment and the rights of others.

Educate yourself! plan and prepare before you go.

Allow for future use of the outdoors by leaving it better than you found it.

Discover the rewards of responsible recreation.

For more information on Tread Lightly!, go to [www.treadlightly.org](http://www.treadlightly.org) or call 1-800-966-9900.

PROHIBITIONS

It is prohibited to possess or operate a motor vehicle on National Forest System lands on the Fremont River Ranger District. It is also prohibited to possess or operate a motor vehicle on National Forest System lands in accordance with these designations (CFR 261.13).

Violators of 36 CFR 261.13 are subject to a fine of up to \$5,000, imprisonment for up to 6 months, or both (18 U.S.C. 3571(e)). This prohibition applies regardless of the presence or absence of signs.

This map does not display nonmotorized uses, over-snow uses, or other facilities and attractions on the Dixie National Forest. Obtain forest visitor information from the local national forest office.

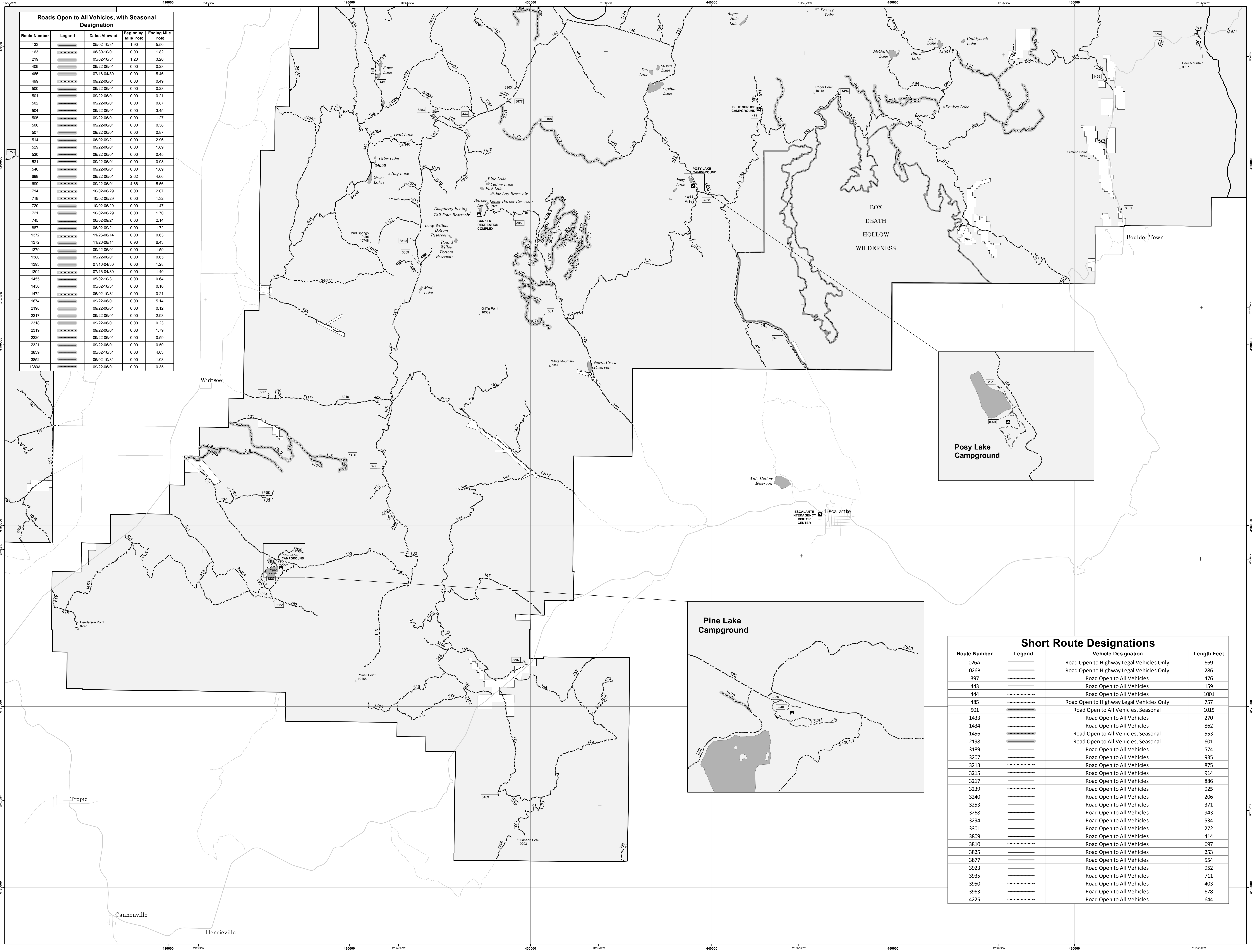
Designated roads, trails and areas may also be subject to temporary, emergency closures. As a visitor, you must comply with signs notifying you of such restrictions. A national forest may issue an order to close a road, trail or area on a temporary basis to protect the life, health, or safety of forest visitors or the natural or cultural resources in these areas. Such a temporary and/or emergency closure are consistent with the Travel Management Rule (36 CFR 212.52 (b), 36 CFR 261 subpart B).

The designation "road or trail open to all motor vehicles" does not supersede State traffic law.

Route Number	Legend	Vehicle Designation	Length Feet
026A	-----	Road Open to Highway Legal Vehicles Only	669
026B	-----	Road Open to Highway Legal Vehicles Only	286
170	-----	Road Open to Highway Legal Vehicles Only	421
395	-----	Road Open to All Vehicles	468
397	-----	Road Open to All Vehicles	476
443	-----	Road Open to All Vehicles	159
444	-----	Road Open to All Vehicles	1001
485	-----	Road Open to Highway Legal Vehicles Only	757
501	-----	Road Open to All Vehicles, Seasonal	1015
508A	-----	Road Open to All Vehicles	423
1249	-----	Road Open to All Vehicles	42
1433	-----	Road Open to All Vehicles	270
1434	-----	Road Open to All Vehicles	862
1456	-----	Road Open to All Vehicles, Seasonal	553
2198	-----	Road Open to All Vehicles, Seasonal	601
3213	-----	Road Open to All Vehicles	875
3215	-----	Road Open to All Vehicles	914
3217	-----	Road Open to All Vehicles	886
3239	-----	Road Open to All Vehicles	925
3240	-----	Road Open to All Vehicles	206
3253	-----	Road Open to All Vehicles	371
3268	-----	Road Open to All Vehicles	943
3294	-----	Road Open to All Vehicles	534
3301	-----	Road Open to All Vehicles	272
3317	-----	Road Open to All Vehicles	373
3809	-----	Road Open to All Vehicles	414
3810	-----	Road Open to All Vehicles	697
3825	-----	Road Open to All Vehicles	253
3877	-----	Road Open to All Vehicles	554
3923	-----	Road Open to All Vehicles	952
3935	-----	Road Open to All Vehicles	711
3950	-----	Road Open to All Vehicles	403
3961	-----	Road Open to All Vehicles	1017
3963	-----	Road Open to All Vehicles	678
4006	-----	Road Open to All Vehicles	993
4009	-----	Road Open to All Vehicles	469
4225	-----	Road Open to All Vehicles	644

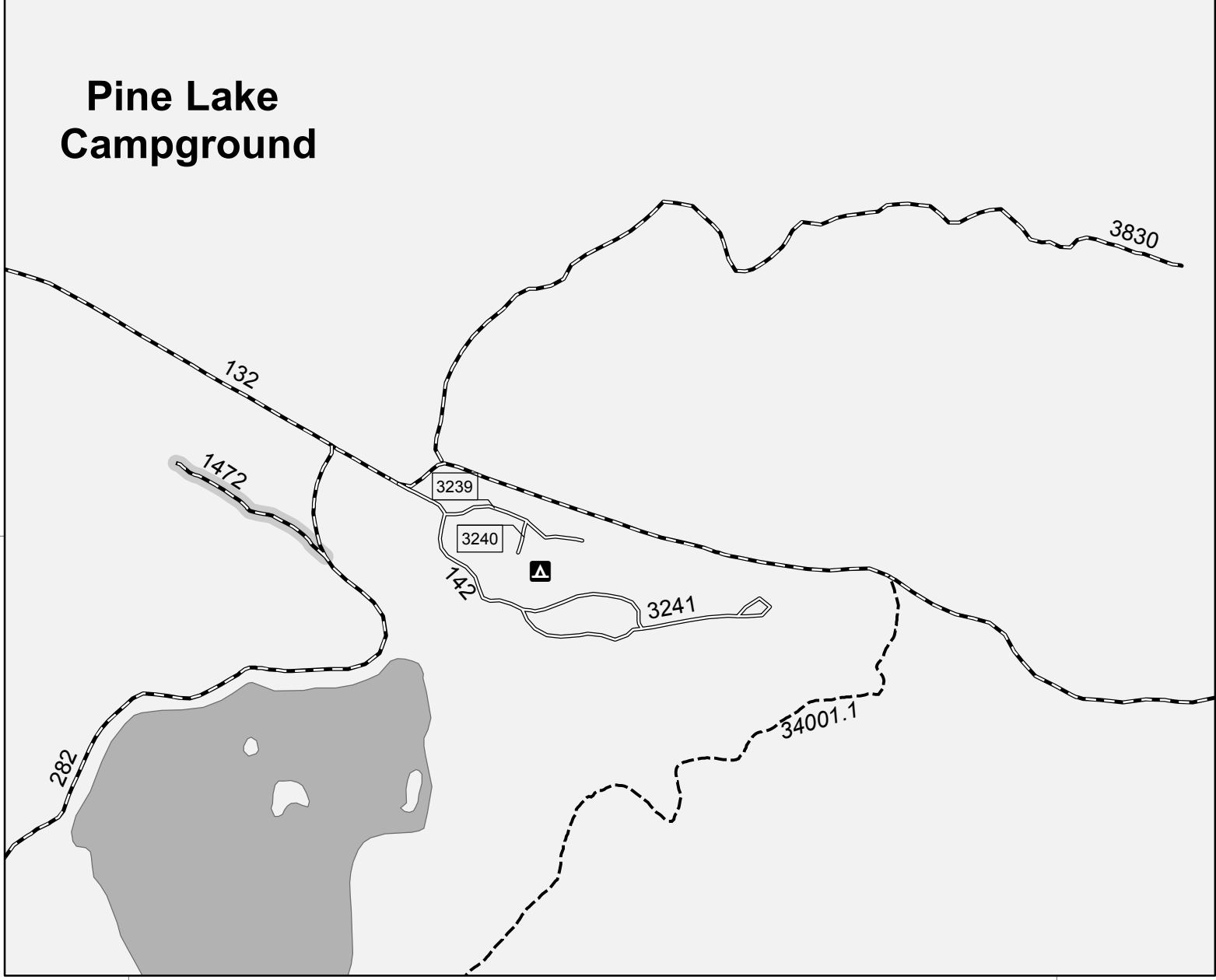
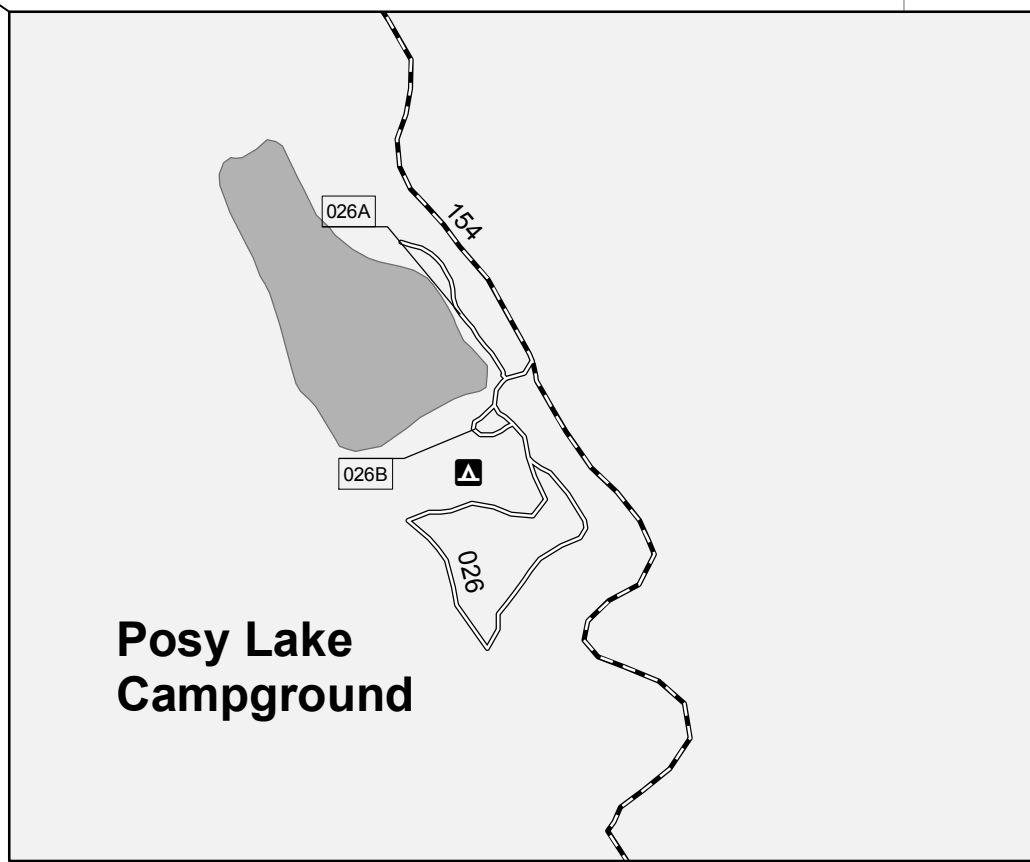
FS-873-0407





Roads Open to All Vehicles, with Seasonal Designation

Route Number	Legend	Dates Allowed	Beginning Mile Post	Ending Mile Post
133		05/02-10/31	1.90	5.50
163		06/30-10/01	0.00	1.82
219		05/02-10/31	1.20	3.20
409		09/22-06/01	0.00	0.28
465		07/16-04/30	0.00	5.46
499		09/22-06/01	0.00	0.49
500		09/22-06/01	0.00	0.28
501		09/22-06/01	0.00	0.21
502		09/22-06/01	0.00	0.87
504		09/22-06/01	0.00	3.45
505		09/22-06/01	0.00	1.27
506		09/22-06/01	0.00	0.38
507		09/22-06/01	0.00	0.87
514		06/02-09/21	0.00	2.96
529		09/22-06/01	0.00	1.89
530		09/22-06/01	0.00	0.45
531		09/22-06/01	0.00	0.98
546		09/22-06/01	0.00	1.89
699		09/22-06/01	2.62	4.66
699		09/22-06/01	4.66	5.56
714		10/02-06/29	0.00	2.07
719		10/02-06/29	0.00	1.32
720		10/02-06/29	0.00	1.47
721		10/02-06/29	0.00	1.70
745		06/02-09/21	0.00	2.14
887		06/02-09/21	0.00	1.72
1372		11/26-08/14	0.00	0.63
1372		11/26-08/14	0.90	6.43
1379		09/22-06/01	0.00	1.59
1380		09/22-06/01	0.00	0.65
1393		07/16-04/30	0.00	1.28
1394		07/16-04/30	0.00	1.40
1455		05/02-10/31	0.00	0.64
1456		05/02-10/31	0.00	0.10
1472		05/02-10/31	0.00	0.21
1674		09/22-06/01	0.00	5.14
2198		09/22-06/01	0.00	0.12
2317		09/22-06/01	0.00	2.93
2318		09/22-06/01	0.00	0.23
2319		09/22-06/01	0.00	1.79
2320		09/22-06/01	0.00	0.59
2321		09/22-06/01	0.00	0.50
3839		05/02-10/31	0.00	4.03
3852		05/02-10/31	0.00	1.03
1380A		09/22-06/01	0.00	0.35



Short Route Designations			
Route Number	Legend	Vehicle Designation	Length Feet
026A		Road Open to Highway Legal Vehicles Only	669
026B		Road Open to Highway Legal Vehicles Only	286
397		Road Open to All Vehicles	476
443		Road Open to All Vehicles	159
444		Road Open to All Vehicles	1001
485		Road Open to Highway Legal Vehicles Only	757
501		Road Open to All Vehicles, Seasonal	1015
1433		Road Open to All Vehicles	270
1434		Road Open to All Vehicles	862
1456		Road Open to All Vehicles, Seasonal	553
2198		Road Open to All Vehicles, Seasonal	601
3189		Road Open to All Vehicles	574
3207		Road Open to All Vehicles	935
3213		Road Open to All Vehicles	875
3215		Road Open to All Vehicles	914
3217		Road Open to All Vehicles	886
3239		Road Open to All Vehicles	925
3240		Road Open to All Vehicles	206
3253		Road Open to All Vehicles	371
3268		Road Open to All Vehicles	943
3294		Road Open to All Vehicles	534
3301		Road Open to All Vehicles	272
3809		Road Open to All Vehicles	414
3810		Road Open to All Vehicles	697
3825		Road Open to All Vehicles	253
3877		Road Open to All Vehicles	554
3923		Road Open to All Vehicles	952
3935		Road Open to All Vehicles	711
3950		Road Open to All Vehicles	403
3963		Road Open to All Vehicles	678
4225		Road Open to All Vehicles	644