









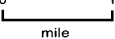


MORRISON CREEK

Gifford Pinchot
National Forest



- LEGEND**
-  US Forest Boundary
 -  Wilderness Boundary
 -  Unpaved Road
 -  Trail
 -  River
 -  Lava Bed
 -  Campground
 -  County Road
 -  Primary FS Road Number
 -  Secondary FS Road Number

1999  1
mile

