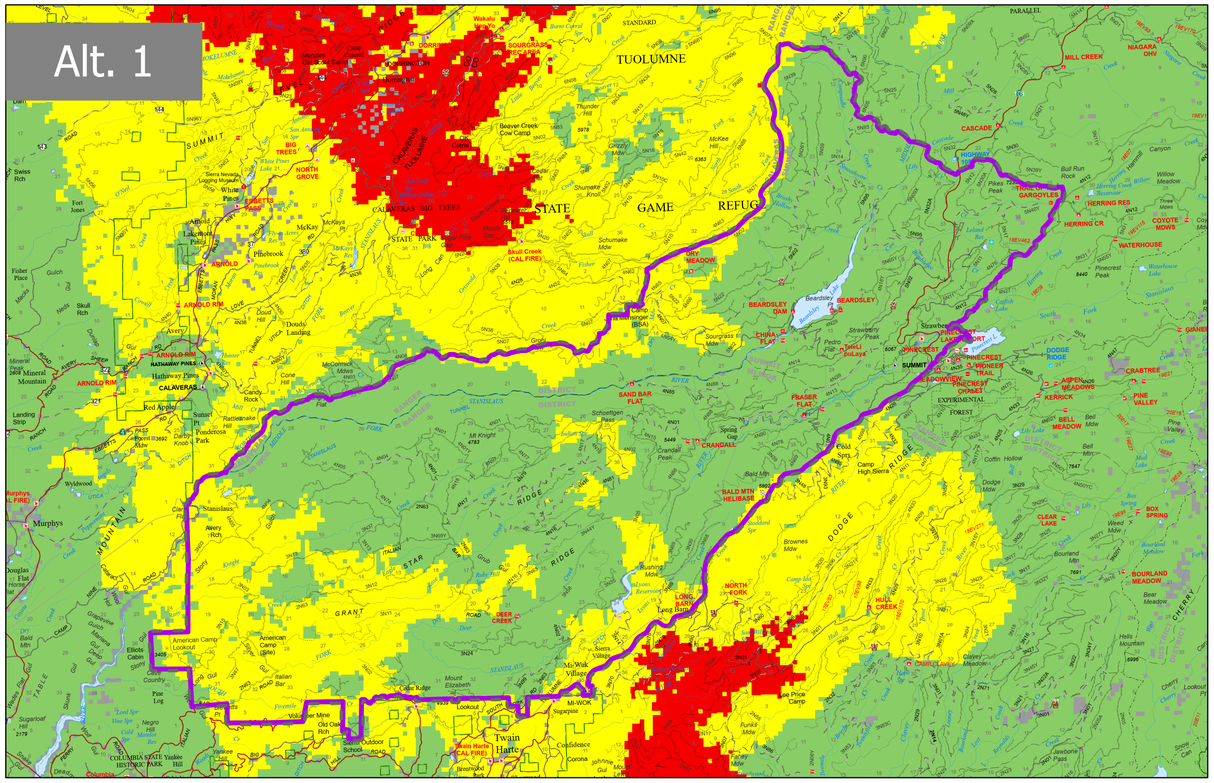

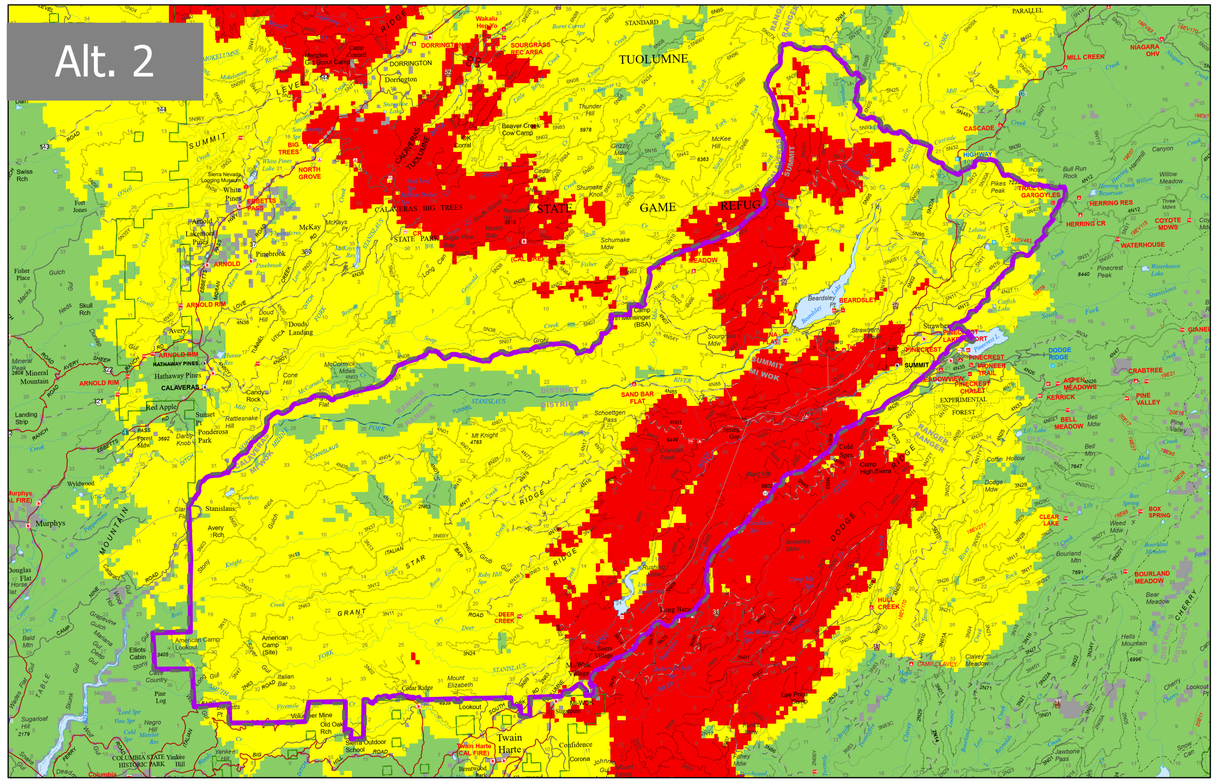

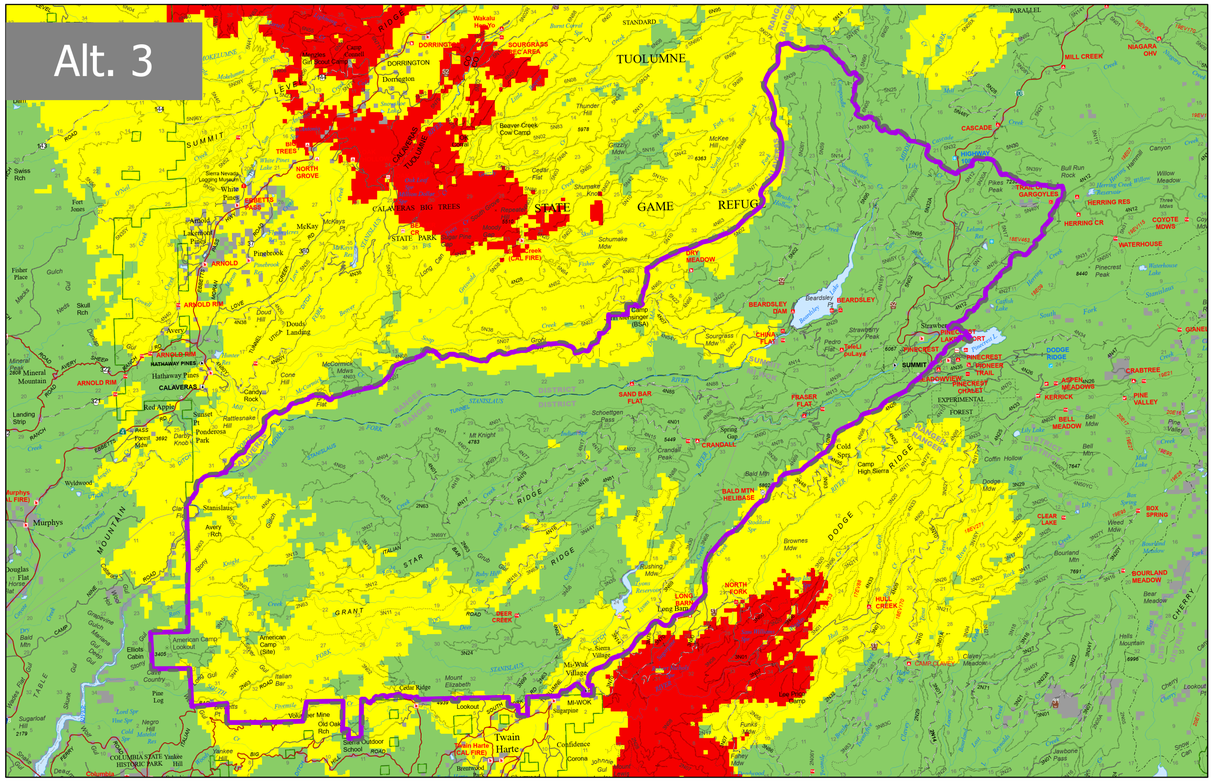

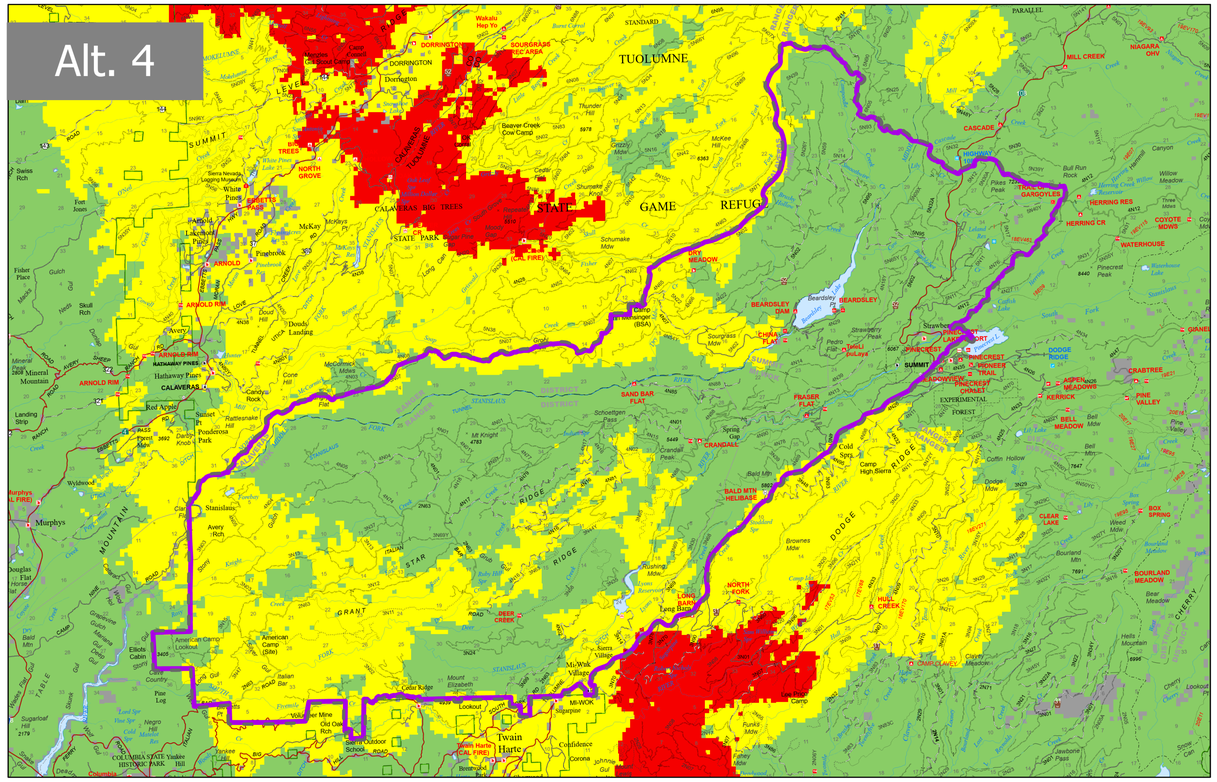

SERAL

Social and Ecological Resilience Across the Landscape

USDA

Stanislaus National Forest
Calaveras, Mi-Wok, and Summit Ranger Districts

Map 17: Annual Burn Probability by Alternative

0
≤1%
1 - 2%
>2%

SERAL Project Area
Stanislaus Proclaimed Boundary

N

0 0.5 1 2 3 4 5 Miles

STF GIS 12/2/2021