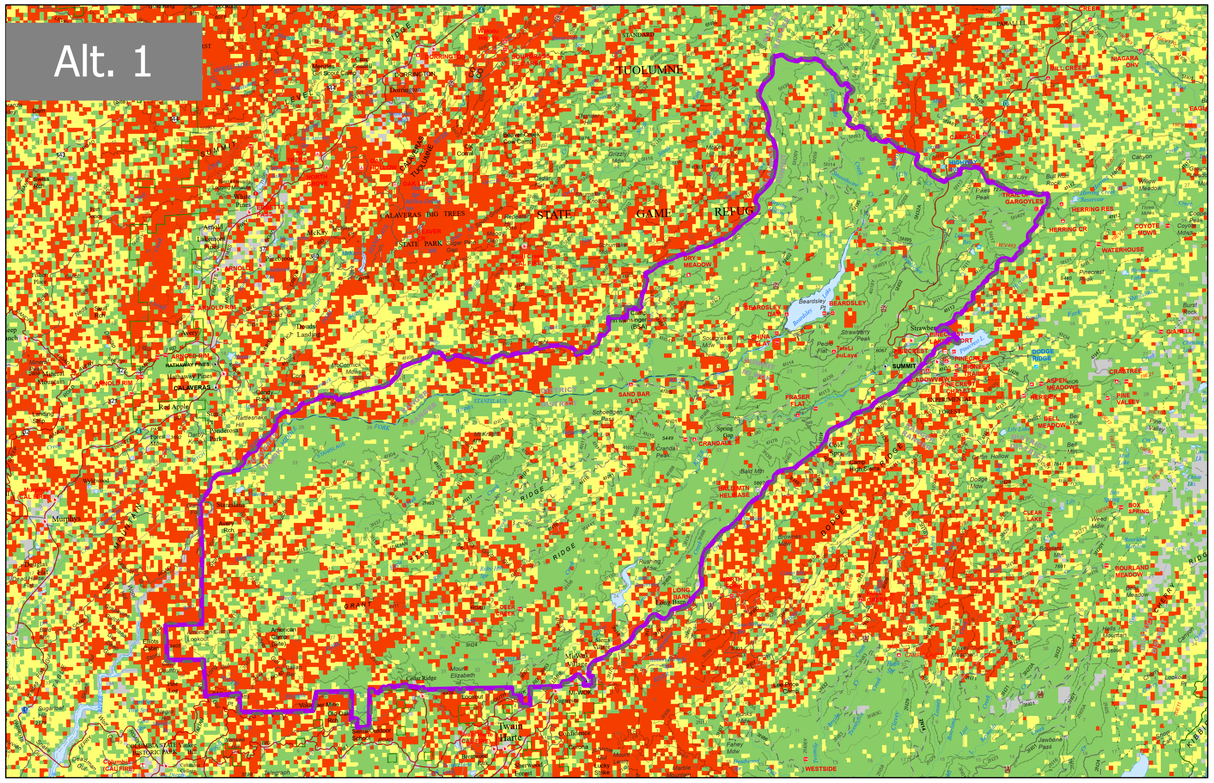

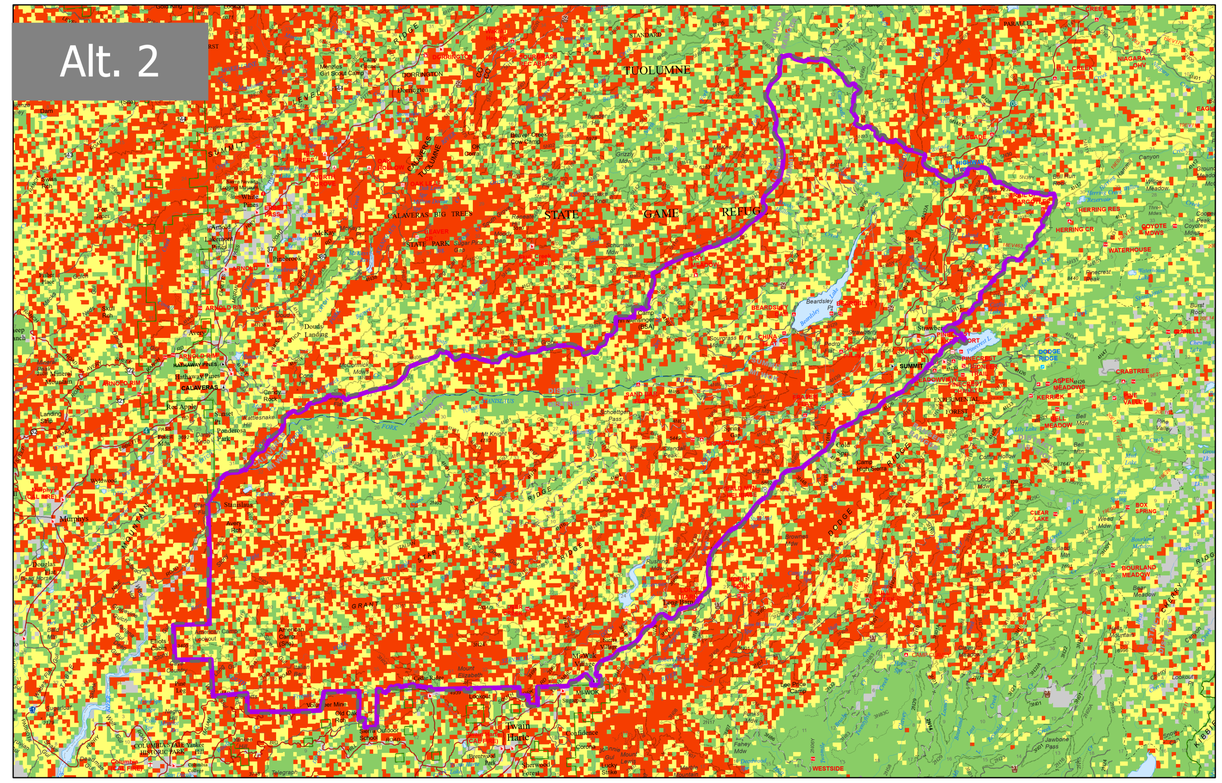

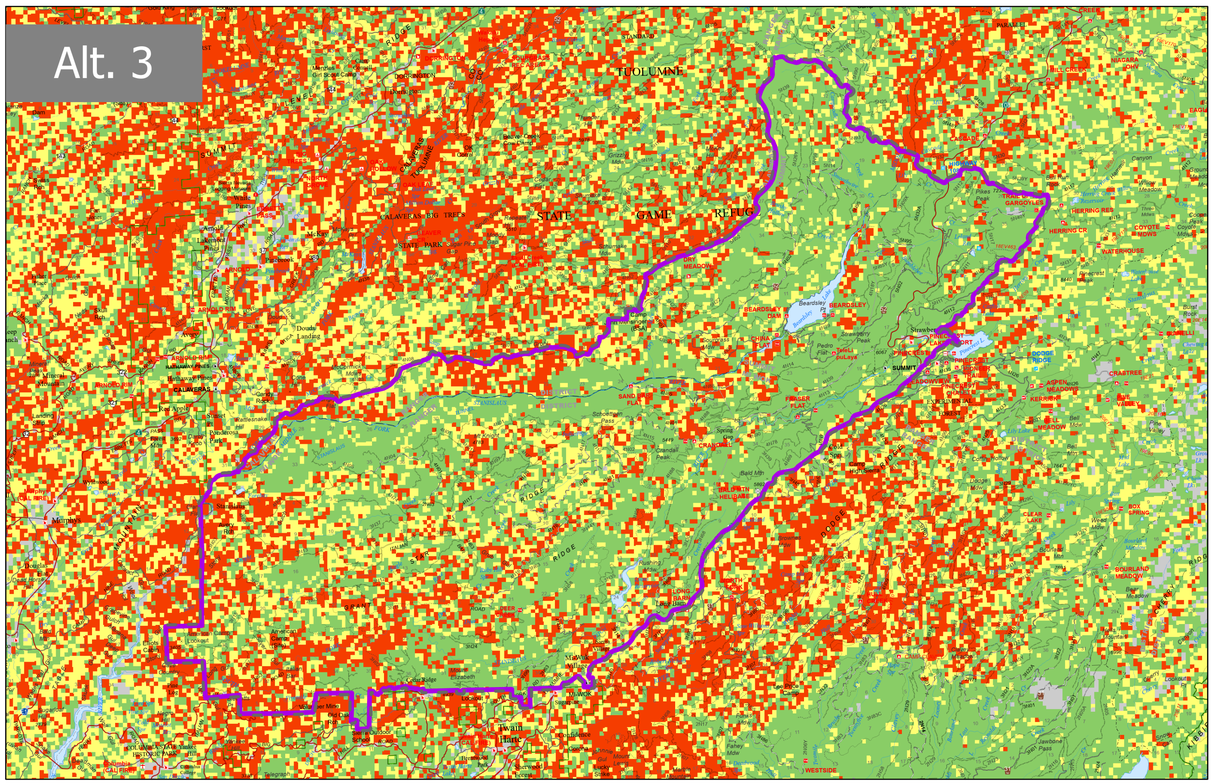

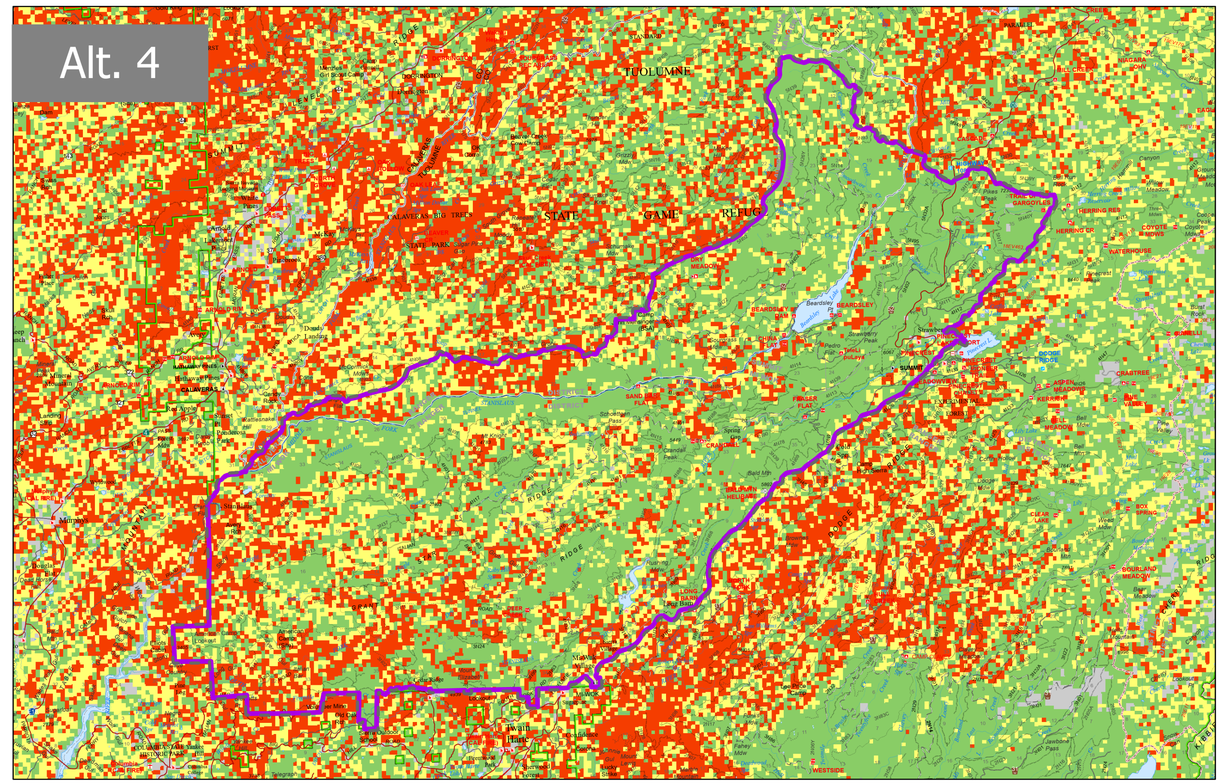

SERAL

Social and Ecological Resilience Across the Landscape

USDA

Stanislaus National Forest
Calaveras, Mi-Wok, and Summit Ranger Districts

Map 18: Conditional Flame Length by Alternative

- 0
- >0 - 4 feet
- >4 - 8 feet
- >8 feet
- SERAL Project Area
- Stanislaus Proclaimed Boundary

N

0 0.5 1 2 3 4 5 Miles

STF GIS 12/2/2021