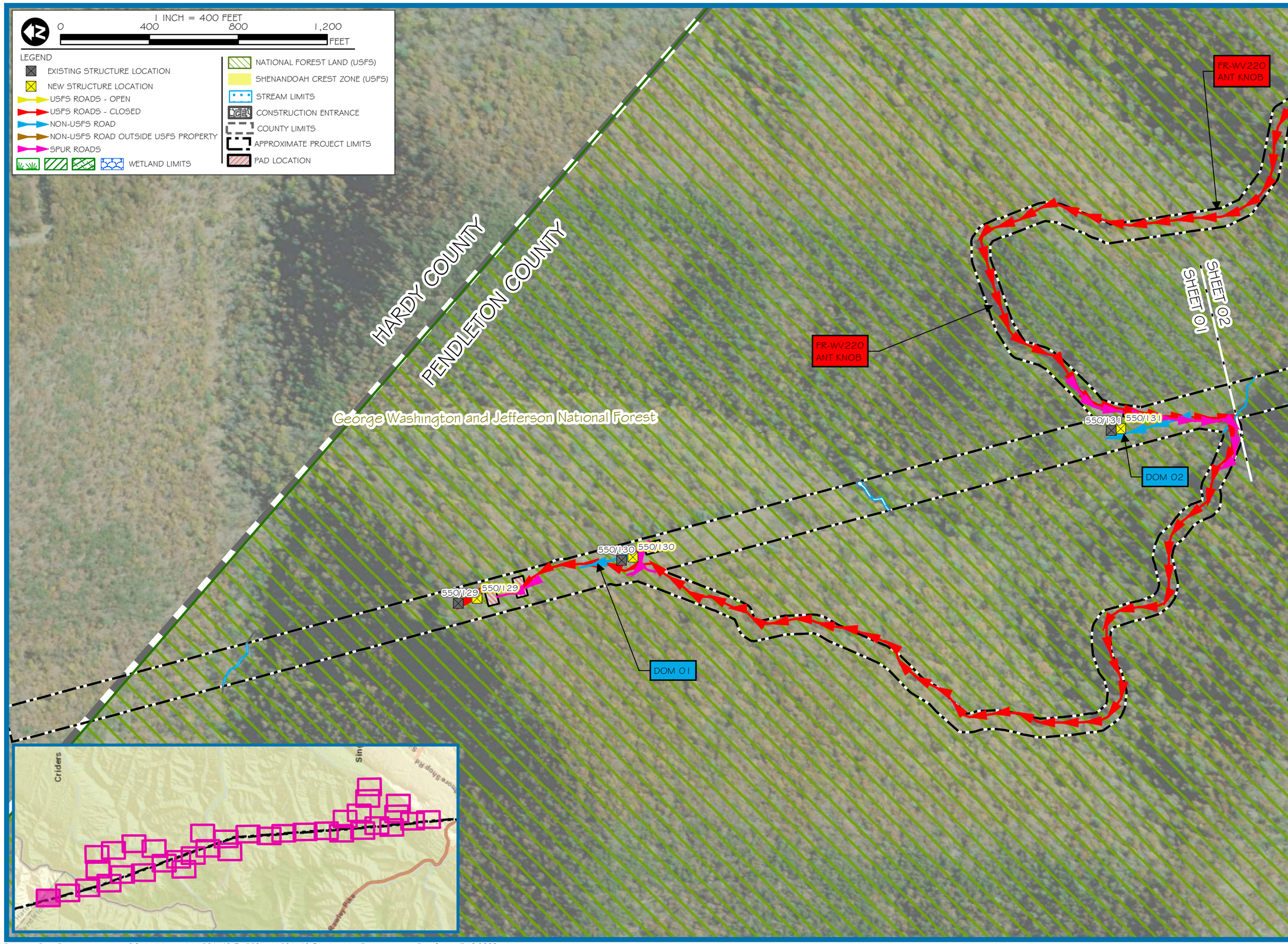

res
CORPORATE | 5020 MONTROSE BLVD., SUITE 650, HOUSTON, TX 77006
P: 713.520.5400
Dominion Energy

PROJECT: TL 550
APPLICANT: DOMINION ENERGY

MOUNT STORM TO VALLEY 500 KV
REBUILD PROJECT OVERVIEW MAP

PENDLETON COUNTY, WEST VIRGINIA
ROCKINGHAM COUNTY, VIRGINIA

SHEET 01

PROJECT MANAGER: KA
DRAWN: TB
JOB NUMBER: 5641.48
REVISIONS:

Document Path: R:\resgis\richmondgis\GIS_Work\Active_Jobs\564148_TL_550\maps\564148_EA_Map_11x17.mxd - Date Saved: 7/13/2020

1 INCH = 400 FEET

0 400 800 1,200 FEET

LEGEND

- EXISTING STRUCTURE LOCATION
- NEW STRUCTURE LOCATION
- USFS ROADS - OPEN
- USFS ROADS - CLOSED
- NON-USFS ROAD
- NON-USFS ROAD OUTSIDE USFS PROPERTY
- SPUR ROADS
- WETLAND LIMITS
- NATIONAL FOREST LAND (USFS)
- SHENANDOAH CREST ZONE (USFS)
- STREAM LIMITS
- CONSTRUCTION ENTRANCE
- COUNTY LIMITS
- APPROXIMATE PROJECT LIMITS
- PAD LOCATION

George Washington and Jefferson National Forest

FR-WV220
ANT KNOB

DOM 01
DOM 02
DOM 03
DOM 04
DOM 05

SHEET 01
SHEET 02
SHEET 03

550/131
550/132
550/133
550/134
550/135

Criders Rd
Camp Run

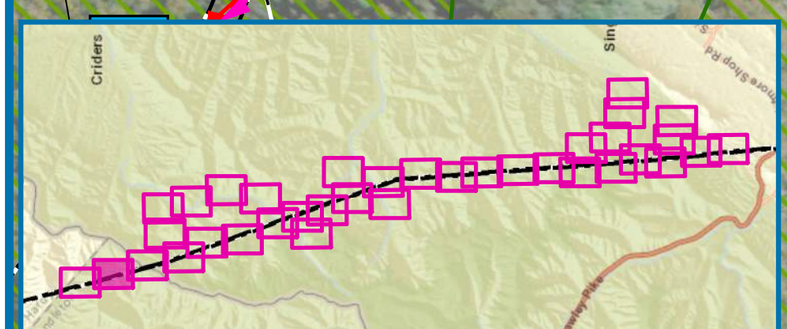

res
CORPORATE | 5020 MONTROSE BLVD., SUITE 650, HOUSTON, TX 77006
P: 713.520.5400
Dominion Energy

PROJECT: TL 550
APPLICANT: DOMINION ENERGY

MOUNT STORM TO VALLEY 500 KV REBUILD PROJECT OVERVIEW MAP

PENDLETON COUNTY, WEST VIRGINIA
ROCKINGHAM COUNTY, VIRGINIA

SHEET 02

PROJECT MANAGER:	KA
DRAWN:	TB
JOB NUMBER:	5641.48
REVISIONS:	

Document Path: R:\resgis\richmondgis\GIS_Work\Active_Jobs\5641.48_TL_550\maps\5641.48_EA_Map_11x17.mxd - Date Saved: 7/13/2020

1 INCH = 400 FEET

0 400 800 1,200 FEET

LEGEND

- EXISTING STRUCTURE LOCATION
- NEW STRUCTURE LOCATION
- USFS ROADS - OPEN
- USFS ROADS - CLOSED
- NON-USFS ROAD
- NON-USFS ROAD OUTSIDE USFS PROPERTY
- SPUR ROADS
- WETLAND LIMITS
- NATIONAL FOREST LAND (USFS)
- SHENANDOAH CREST ZONE (USFS)
- STREAM LIMITS
- CONSTRUCTION ENTRANCE
- COUNTY LIMITS
- APPROXIMATE PROJECT LIMITS
- PAD LOCATION

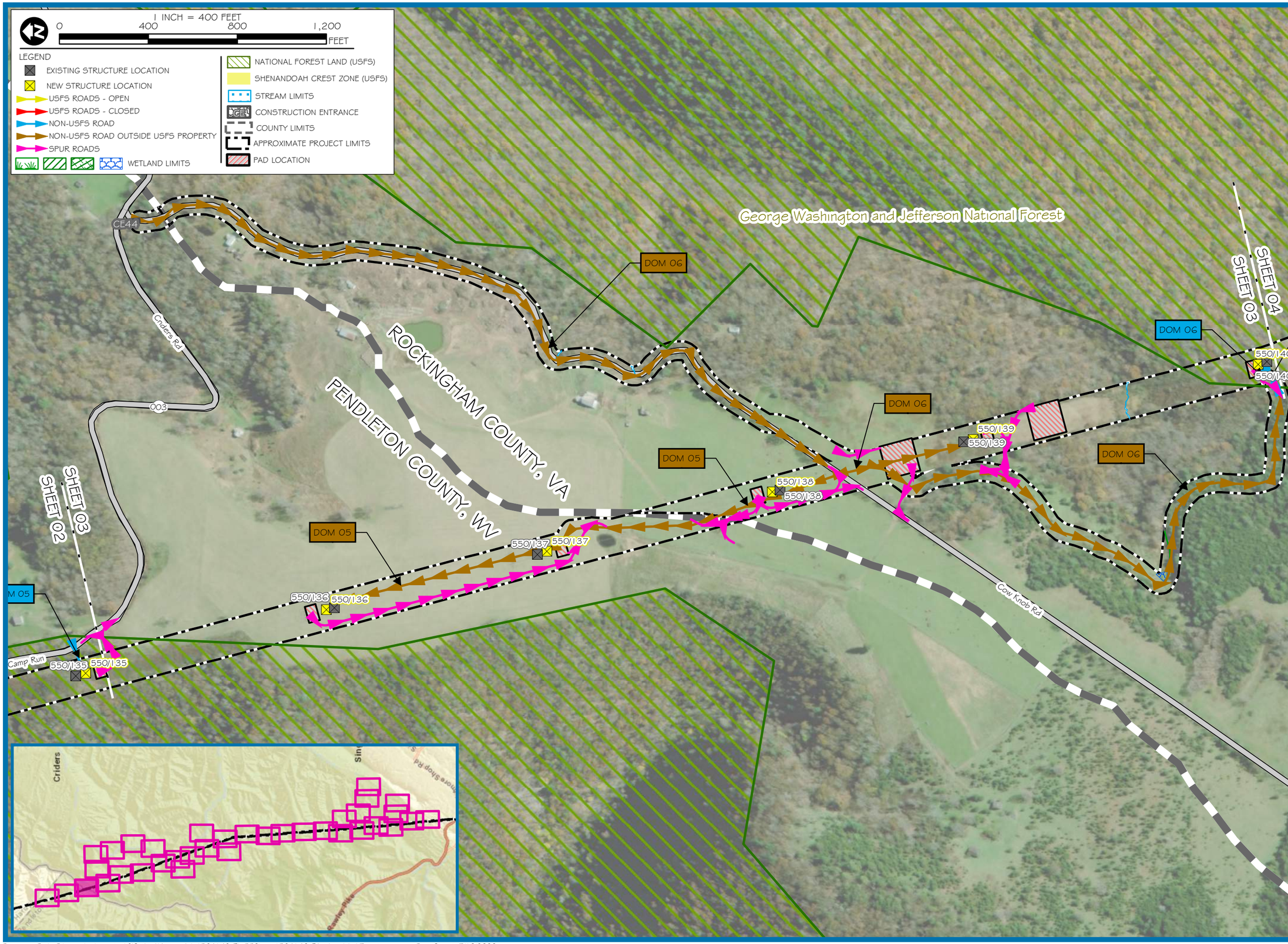

res
CORPORATE | 5020 MONTROSE BLVD., SUITE 650, HOUSTON, TX 77006
P: 713.520.5400
Dominion Energy

PROJECT: TL 550
APPLICANT: DOMINION ENERGY

MOUNT STORM TO VALLEY 500 KV REBUILD PROJECT OVERVIEW MAP

PENDLETON COUNTY, WEST VIRGINIA
ROCKINGHAM COUNTY, VIRGINIA

SHEET 03

PROJECT MANAGER:	KA
DRAWN:	TB
JOB NUMBER:	5641.48
REVISIONS:	

1 INCH = 400 FEET

0 400 800 1,200 FEET

LEGEND

- EXISTING STRUCTURE LOCATION
- NEW STRUCTURE LOCATION
- USFS ROADS - OPEN
- USFS ROADS - CLOSED
- NON-USFS ROAD
- NON-USFS ROAD OUTSIDE USFS PROPERTY
- SPUR ROADS
- WETLAND LIMITS
- NATIONAL FOREST LAND (USFS)
- SHENANDOAH CREST ZONE (USFS)
- STREAM LIMITS
- CONSTRUCTION ENTRANCE
- COUNTY LIMITS
- APPROXIMATE PROJECT LIMITS
- PAD LOCATION

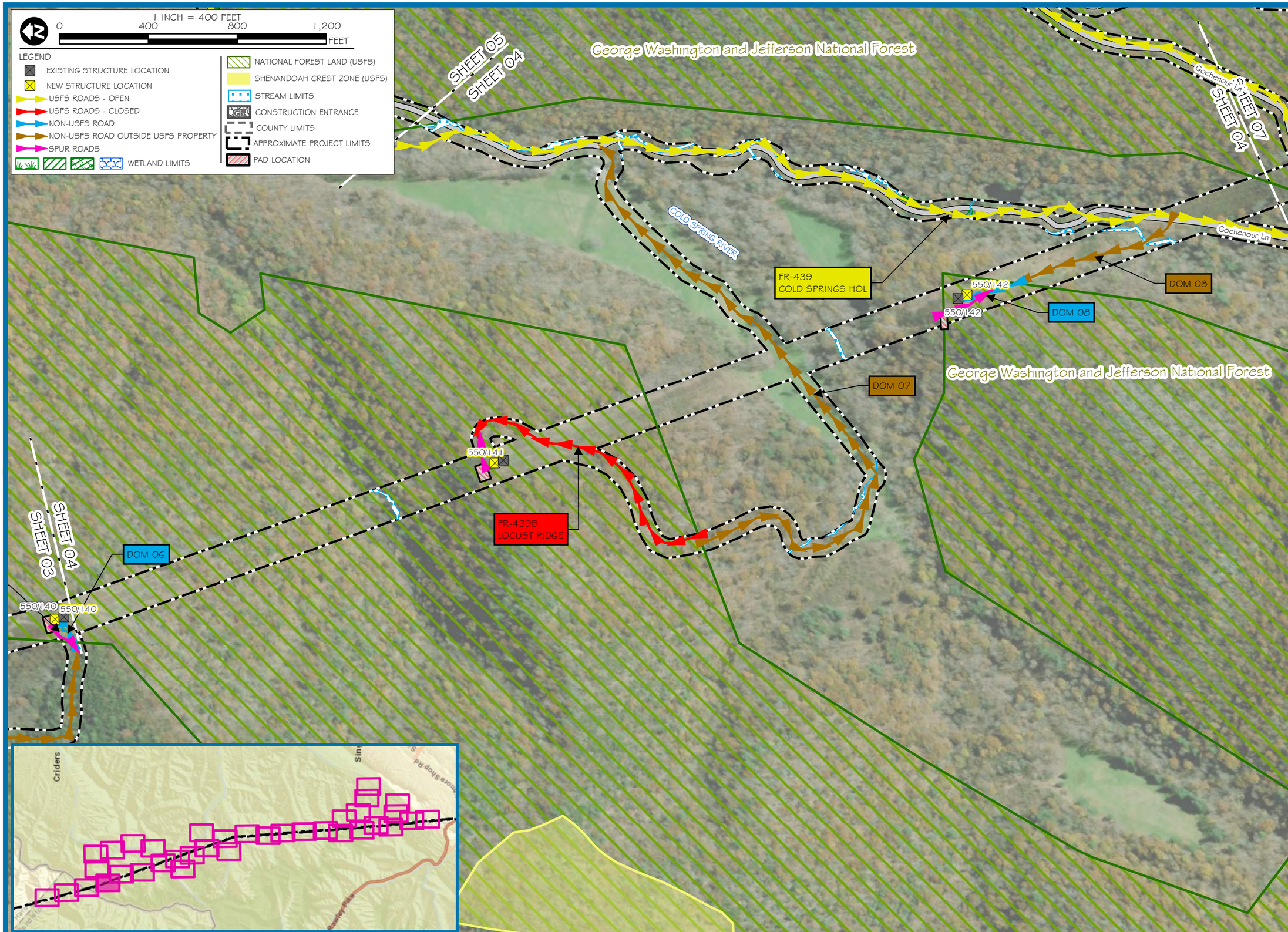

res

CORPORATE | 5020 MONTROSE BLVD., SUITE 650, HOUSTON, TX 77006
P: 713.520.5400

Dominion Energy®

PROJECT: TL 550
APPLICANT: DOMINION ENERGY

MOUNT STORM TO VALLEY 500 KV
REBUILD PROJECT OVERVIEW MAP

PENDLETON COUNTY, WEST VIRGINIA
ROCKINGHAM COUNTY, VIRGINIA

SHEET 04

PROJECT MANAGER: KA

DRAWN: TB

JOB NUMBER: 564148

REVISIONS:

Document Path: R:\resgis\nchmondgis\GIS_Work\Active_Jobs\564148_TL_550\maps\564148_EA_Map_11x17.mxd - Date Saved: 7/13/2020

1 INCH = 400 FEET

0 400 800 1,200 FEET

LEGEND

- EXISTING STRUCTURE LOCATION
- NEW STRUCTURE LOCATION
- USFS ROADS - OPEN
- USFS ROADS - CLOSED
- NON-USFS ROAD
- NON-USFS ROAD OUTSIDE USFS PROPERTY
- SPUR ROADS
- WETLAND LIMITS
- NATIONAL FOREST LAND (USFS)
- SHENANDOAH CREST ZONE (USFS)
- STREAM LIMITS
- CONSTRUCTION ENTRANCE
- COUNTY LIMITS
- APPROXIMATE PROJECT LIMITS
- PAD LOCATION

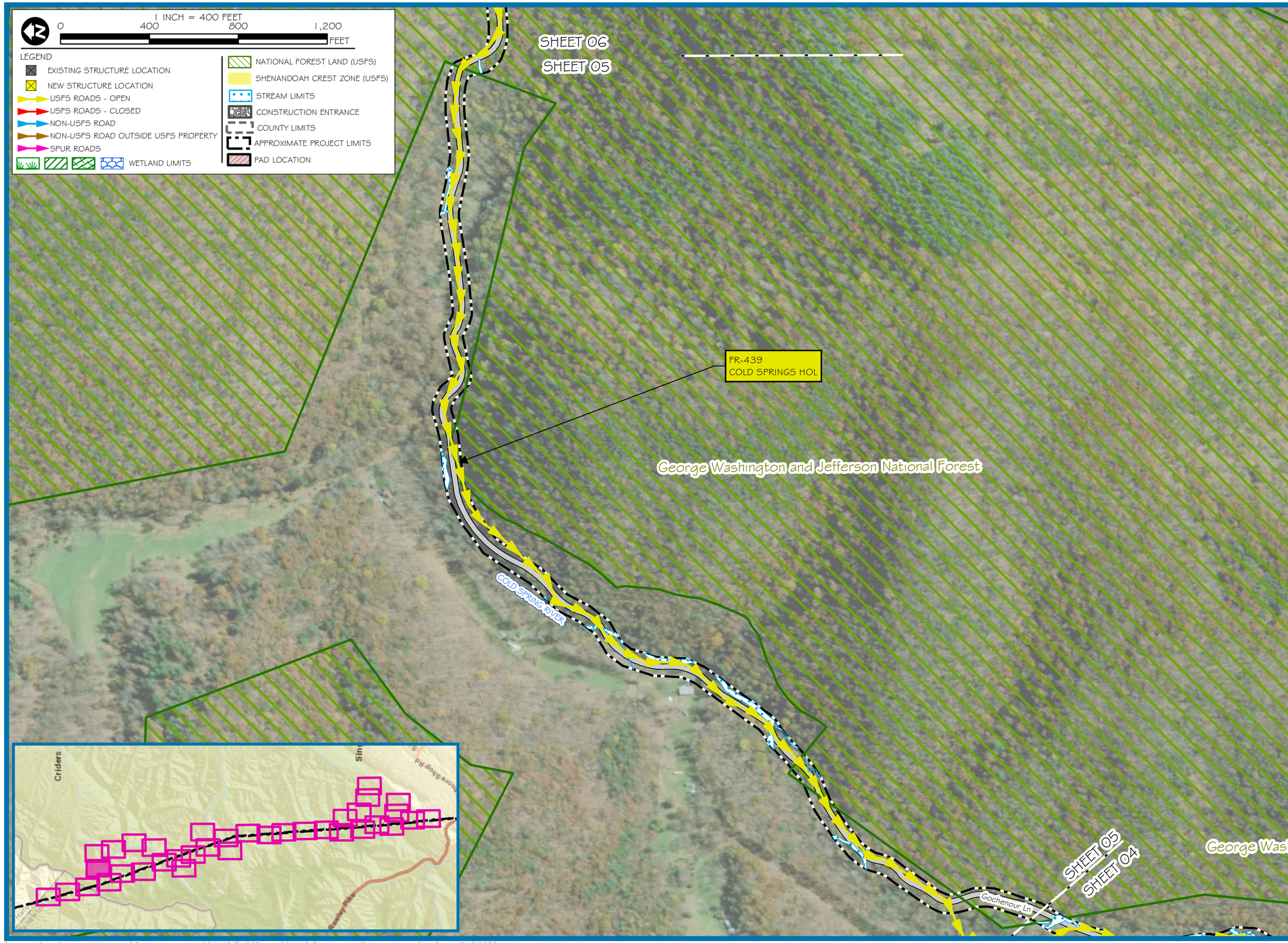

res
CORPORATE | 5020 MONTROSE BLVD., SUITE 650, HOUSTON, TX 77006
P: 713.520.5400
Dominion Energy

PROJECT: TL 550
APPLICANT: DOMINION ENERGY

MOUNT STORM TO VALLEY 500 KV
REBUILD PROJECT OVERVIEW MAP

PENDLETON COUNTY, WEST VIRGINIA
ROCKINGHAM COUNTY, VIRGINIA

SHEET 05

PROJECT MANAGER:	KA
DRAWN:	TB
JOB NUMBER:	564148
REVISIONS:	

1 INCH = 400 FEET

0 400 800 1,200 FEET

LEGEND

- EXISTING STRUCTURE LOCATION
- NEW STRUCTURE LOCATION
- USFS ROADS - OPEN
- USFS ROADS - CLOSED
- NON-USFS ROAD
- NON-USFS ROAD OUTSIDE USFS PROPERTY
- SPUR ROADS
- WETLAND LIMITS
- NATIONAL FOREST LAND (USFS)
- SHENANDOAH CREST ZONE (USFS)
- STREAM LIMITS
- CONSTRUCTION ENTRANCE
- COUNTY LIMITS
- APPROXIMATE PROJECT LIMITS
- PAD LOCATION

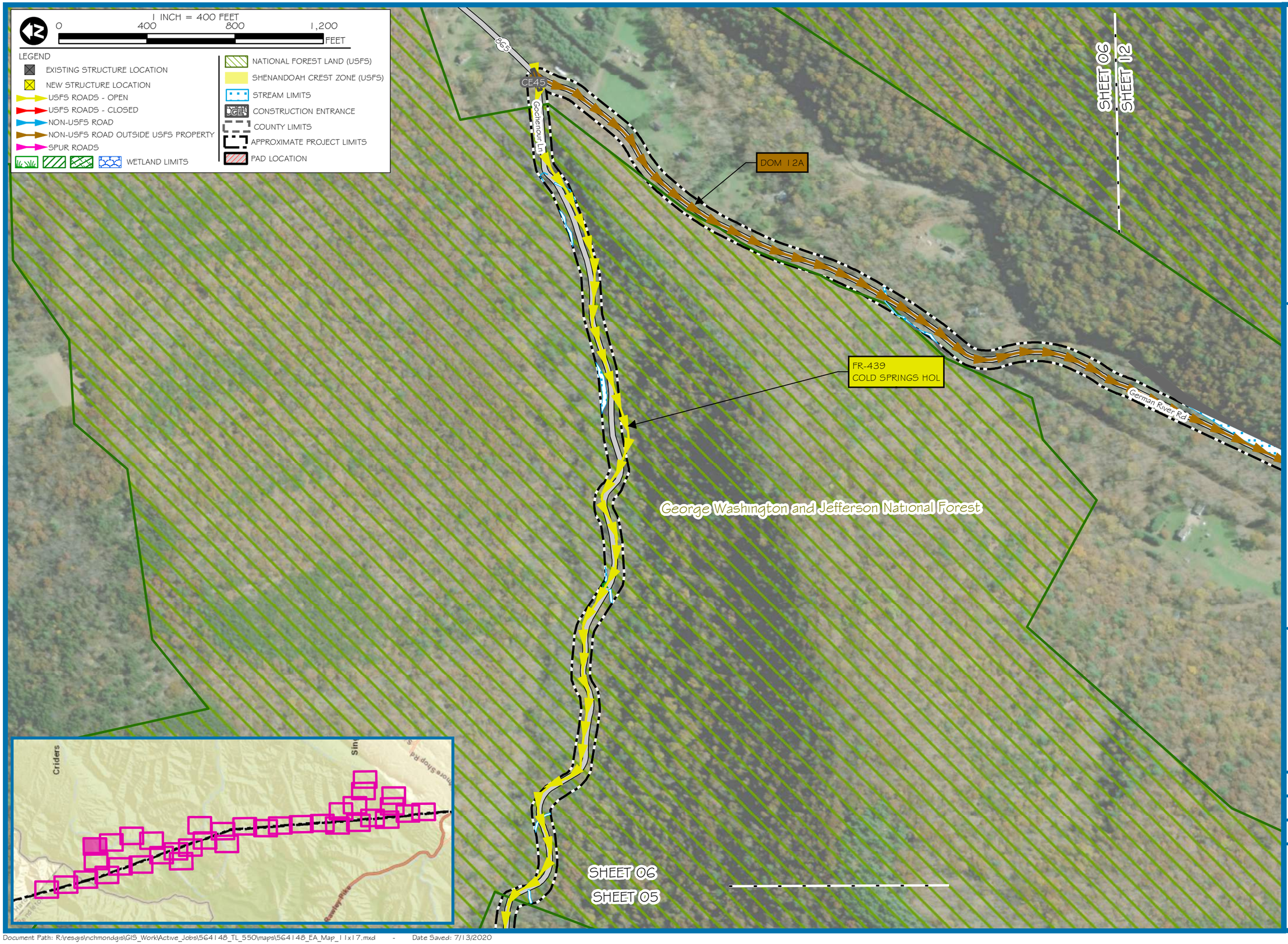

res
CORPORATE | 5020 MONTROSE BLVD., SUITE 650, HOUSTON, TX 77006
P: 713.520.5400
Dominion Energy

PROJECT: TL 550
APPLICANT: DOMINION ENERGY

MOUNT STORM TO VALLEY 500 KV REBUILD PROJECT OVERVIEW MAP

PENDLETON COUNTY, WEST VIRGINIA
ROCKINGHAM COUNTY, VIRGINIA

SHEET 06

PROJECT MANAGER:	KA
DRAWN:	TB
JOB NUMBER:	5641.48
REVISIONS:	

Document Path: R:\resgis\richmondgis\GIS_Work\Active_Jobs\564148_TL_550\maps\564148_EA_Map_11x17.mxd - Date Saved: 7/13/2020

1 INCH = 400 FEET

0 400 800 1,200 FEET

LEGEND

- EXISTING STRUCTURE LOCATION
- NEW STRUCTURE LOCATION
- USFS ROADS - OPEN
- USFS ROADS - CLOSED
- NON-USFS ROAD
- NON-USFS ROAD OUTSIDE USFS PROPERTY
- SPUR ROADS
- WETLAND LIMITS
- NATIONAL FOREST LAND (USFS)
- SHENANDOAH CREST ZONE (USFS)
- STREAM LIMITS
- CONSTRUCTION ENTRANCE
- COUNTY LIMITS
- APPROXIMATE PROJECT LIMITS
- PAD LOCATION

Gobble Mountain Rd

FR-439
COLD SPRINGS HOL

SHEET 08
SHEET 07

550/146 550/146

DOM 10

550/145 550/145

DOM 09

550/144 550/144

Gochenour Ln

SHEET 07
SHEET 04

550/143 550/143

George Washington and Jefferson National Forest

DOM 10

COLD SPRING RIVER

Criders

Forest

CORPORATE | 5020 MONTROSE BLVD., SUITE 650, HOUSTON, TX 77006
P: 713.520.5400

PROJECT: TL 550
APPLICANT: DOMINION ENERGY

MOUNT STORM TO VALLEY 500 KV
REBUILD PROJECT OVERVIEW MAP

PENDLETON COUNTY, WEST VIRGINIA
ROCKINGHAM COUNTY, VIRGINIA

SHEET 07

PROJECT MANAGER: KA

DRAWN: TB

JOB NUMBER: 564148

REVISIONS:

Document Path: R:\resgis\richmondgis\GIS_Work\Active_Jobs\564148_TL_550\maps\564148_EA_Map_11x17.mxd - Date Saved: 7/13/2020

1 INCH = 400 FEET

0 400 800 1,200 FEET

LEGEND

- EXISTING STRUCTURE LOCATION
- NEW STRUCTURE LOCATION
- USFS ROADS - OPEN
- USFS ROADS - CLOSED
- NON-USFS ROAD
- NON-USFS ROAD OUTSIDE USFS PROPERTY
- SPUR ROADS
- WETLAND LIMITS
- NATIONAL FOREST LAND (USFS)
- SHENANDOAH CREST ZONE (USFS)
- STREAM LIMITS
- CONSTRUCTION ENTRANCE
- COUNTY LIMITS
- APPROXIMATE PROJECT LIMITS
- PAD LOCATION

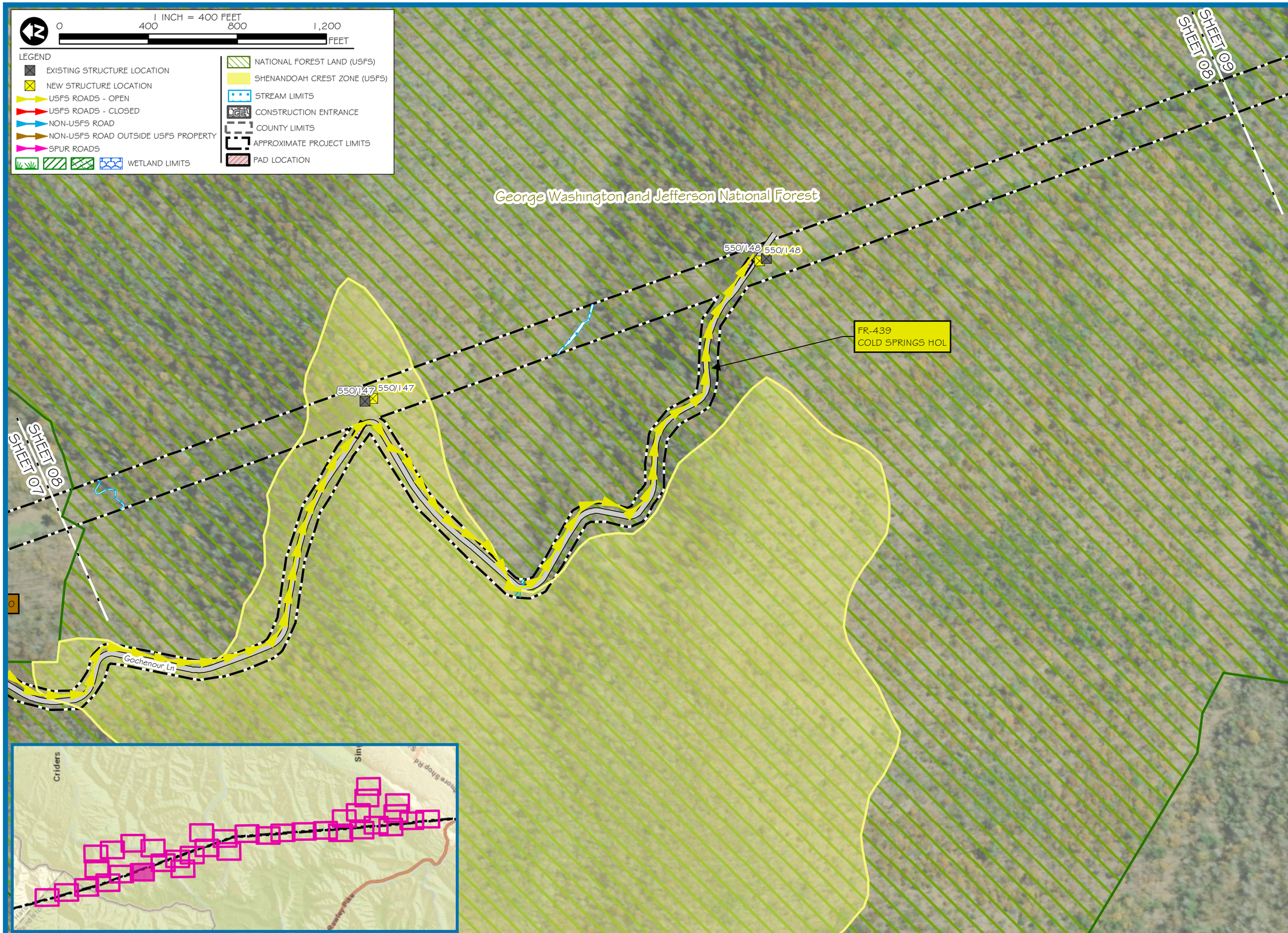

res
CORPORATE | 5020 MONTROSE BLVD., SUITE 650, HOUSTON, TX 77006
P: 713.520.5400
Dominion Energy®

PROJECT: TL 550
APPLICANT: DOMINION ENERGY

MOUNT STORM TO VALLEY 500 KV
REBUILD PROJECT OVERVIEW MAP

PENDLETON COUNTY, WEST VIRGINIA
ROCKINGHAM COUNTY, VIRGINIA

SHEET 08

PROJECT MANAGER: KA

DRAWN: TB

JOB NUMBER: 564148

REVISIONS:

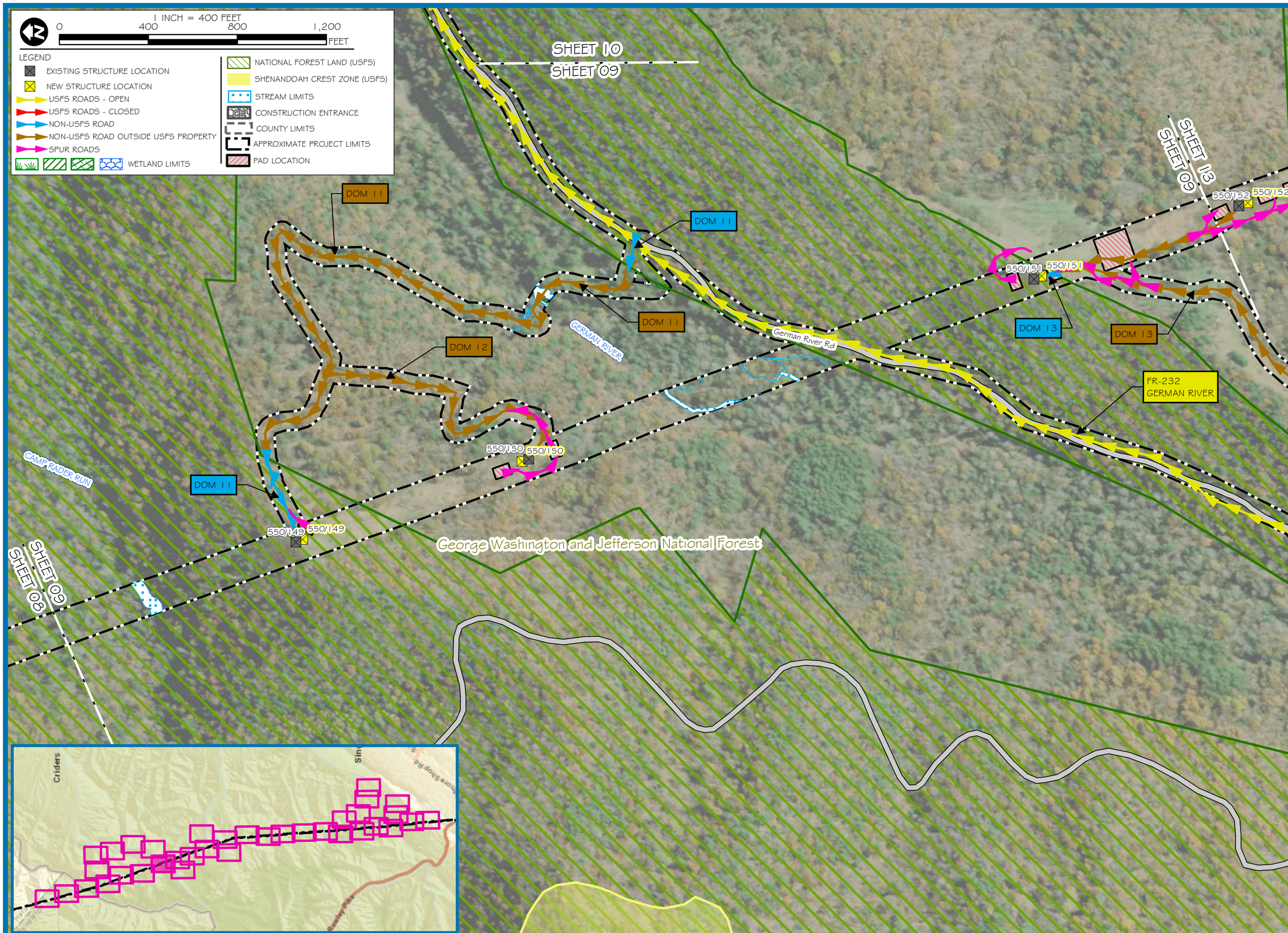

res

CORPORATE | 5020 MONTROSE BLVD., SUITE 650, HOUSTON, TX 77006
P: 713.520.5400

Dominion Energy

PROJECT: TL 550
APPLICANT: DOMINION ENERGY

MOUNT STORM TO VALLEY 500 KV
REBUILD PROJECT OVERVIEW MAP

PENDLETON COUNTY, WEST VIRGINIA
ROCKINGHAM COUNTY, VIRGINIA

SHEET 09

PROJECT MANAGER: KA

DRAWN: TB

JOB NUMBER: 5641.48

REVISIONS:

Document Path: R:\resgis\richmondgis\GIS_Work\Active_Jobs\564148_TL_550\maps\564148_EA_Map_11x17.mxd - Date Saved: 7/13/2020

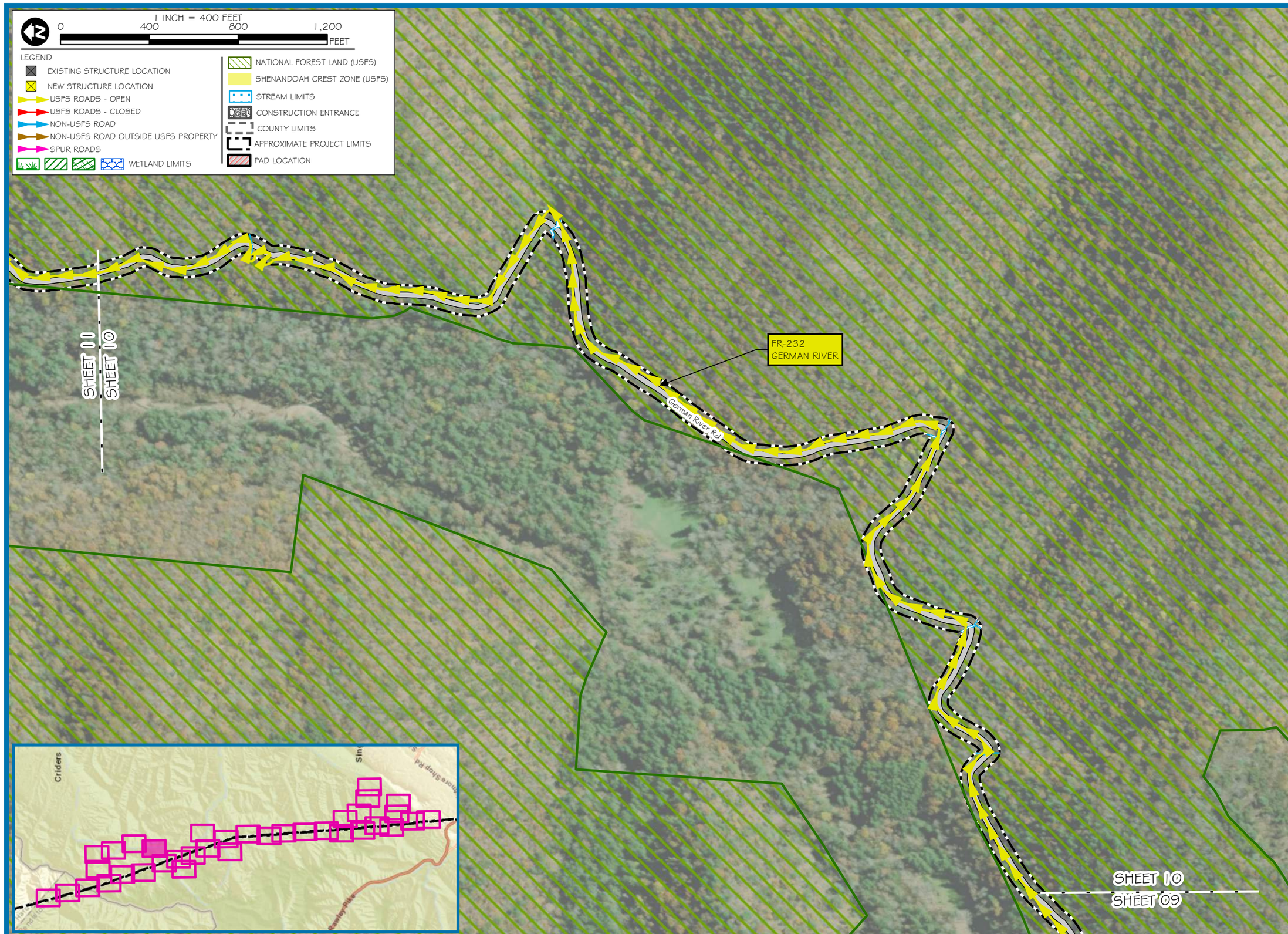

res
CORPORATE | 5020 MONTROSE BLVD., SUITE 650, HOUSTON, TX 77006
P: 713.520.5400
Dominion Energy

PROJECT: TL 550
APPLICANT: DOMINION ENERGY

MOUNT STORM TO VALLEY 500 KV
REBUILD PROJECT OVERVIEW MAP

PENDLETON COUNTY, WEST VIRGINIA
ROCKINGHAM COUNTY, VIRGINIA

SHEET 10

PROJECT MANAGER: KA
DRAWN: TB
JOB NUMBER: 5641.48
REVISIONS:

Document Path: R:\resgis\richmondgis\GIS_Work\Active_Jobs\564148_TL_550\maps\564148_EA_Map_11x17.mxd - Date Saved: 7/13/2020

1 INCH = 400 FEET

0 400 800 1,200 FEET

LEGEND

- EXISTING STRUCTURE LOCATION
- NEW STRUCTURE LOCATION
- USFS ROADS - OPEN
- USFS ROADS - CLOSED
- NON-USFS ROAD
- NON-USFS ROAD OUTSIDE USFS PROPERTY
- SPUR ROADS
- WETLAND LIMITS
- NATIONAL FOREST LAND (USFS)
- SHENANDOAH CREST ZONE (USFS)
- STREAM LIMITS
- CONSTRUCTION ENTRANCE
- COUNTY LIMITS
- APPROXIMATE PROJECT LIMITS
- PAD LOCATION

FR-232
GERMAN RIVER

German River Rd

SHEET 12
SHEET 11

SHEET 11
SHEET 10

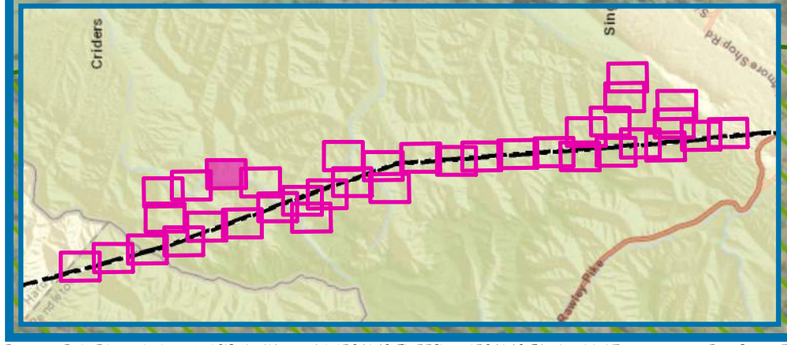

res
CORPORATE | 5020 MONTROSE BLVD., SUITE 650, HOUSTON, TX 77006
P: 713.520.5400

Dominion Energy®

PROJECT: TL 550
APPLICANT: DOMINION ENERGY

MOUNT STORM TO VALLEY 500 KV
REBUILD PROJECT OVERVIEW MAP

PENDLETON COUNTY, WEST VIRGINIA
ROCKINGHAM COUNTY, VIRGINIA

SHEET 11

PROJECT MANAGER: KA

DRAWN: TB

JOB NUMBER: 564148

REVISIONS:

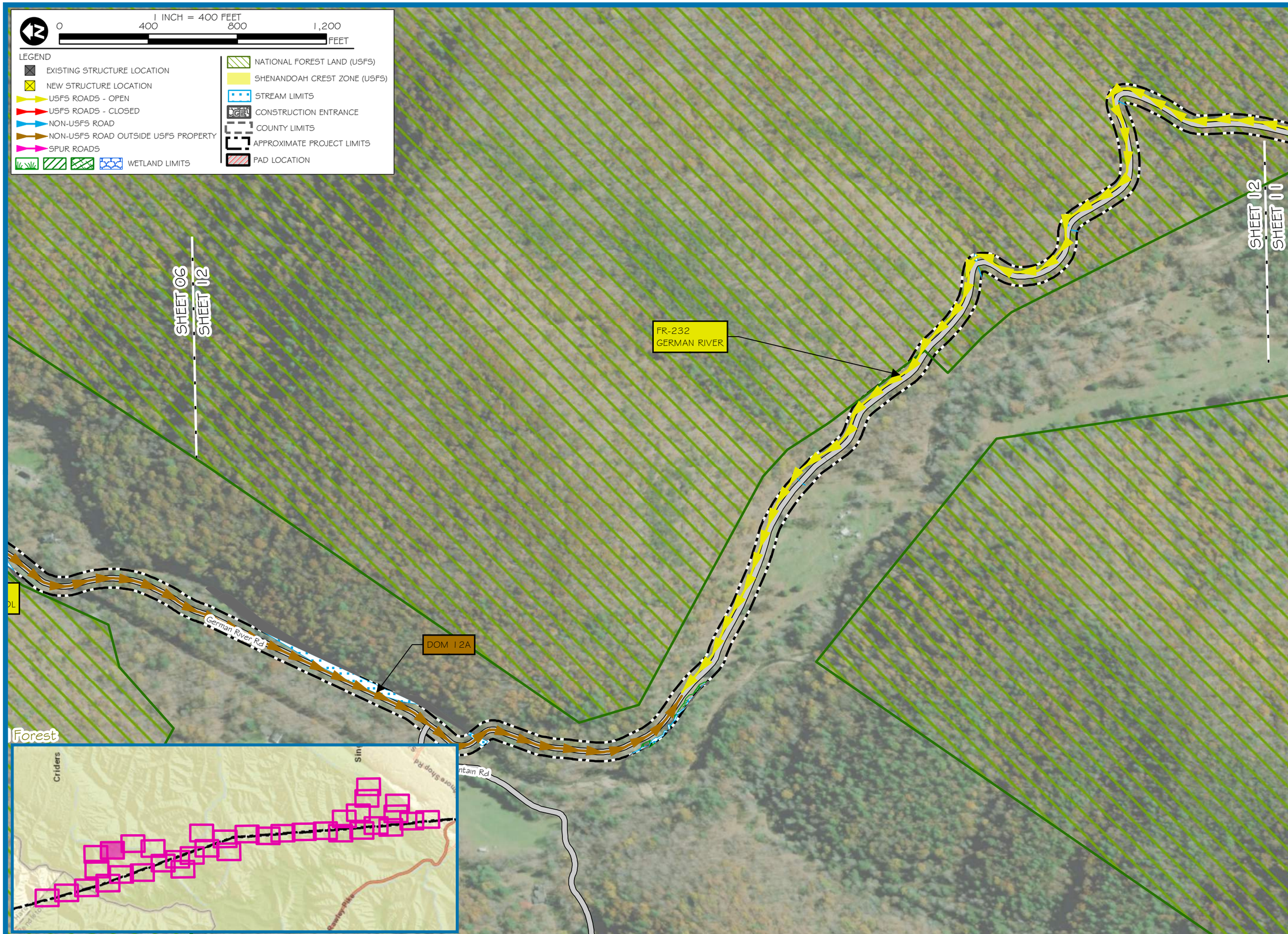

res
CORPORATE | 5020 MONTROSE BLVD., SUITE 650, HOUSTON, TX 77006
P: 713.520.5400
Dominion Energy

PROJECT: TL 550
APPLICANT: DOMINION ENERGY

MOUNT STORM TO VALLEY 500 KV
REBUILD PROJECT OVERVIEW MAP

PENDLETON COUNTY, WEST VIRGINIA
ROCKINGHAM COUNTY, VIRGINIA

SHEET 12

PROJECT MANAGER: KA
DRAWN: TB
JOB NUMBER: 5641.48
REVISIONS:

Document Path: R:\resgis\richmondgis\GIS_Work\Active_Jobs\564148_TL_550\maps\564148_EA_Map_11x17.mxd - Date Saved: 7/13/2020

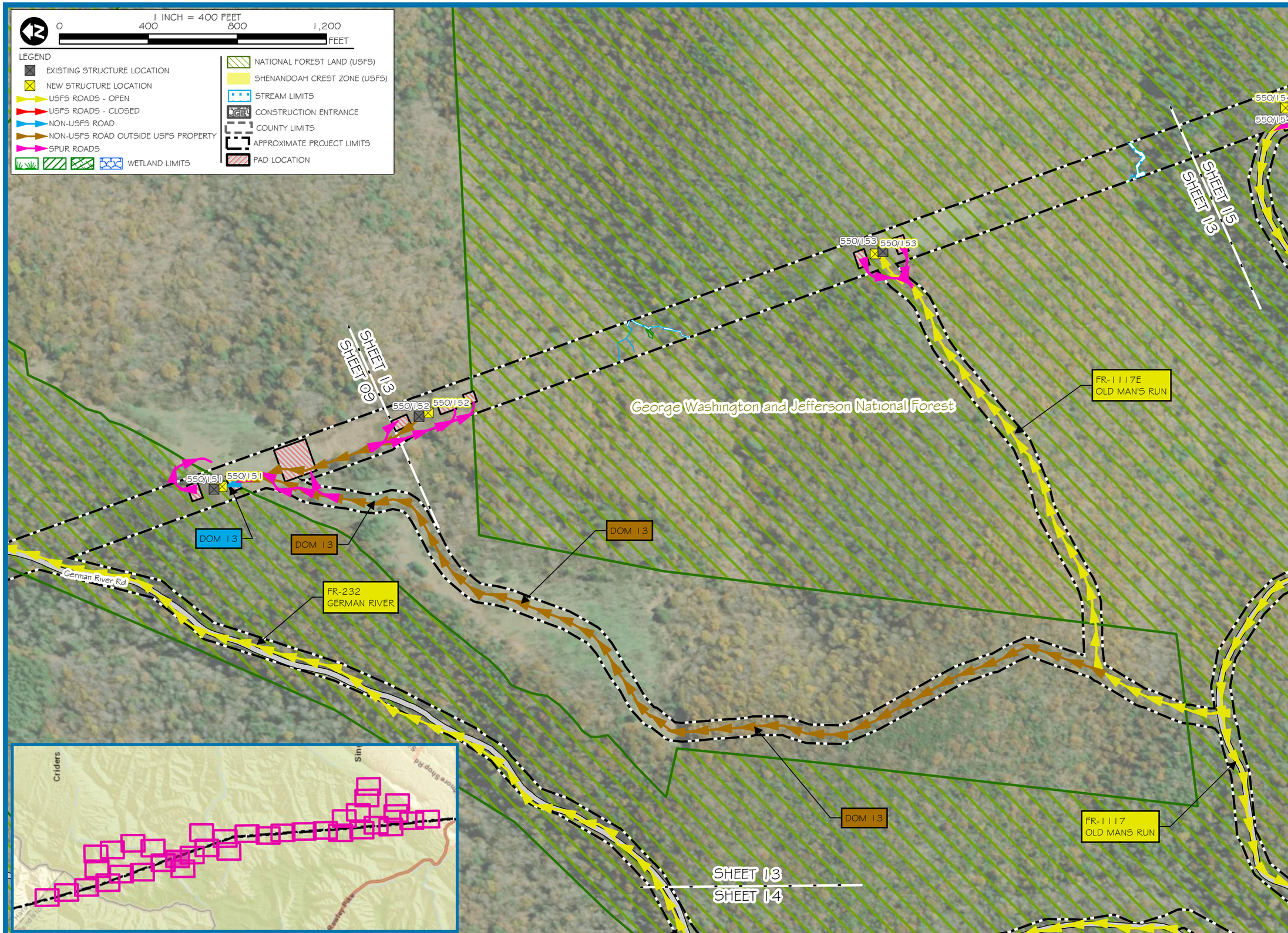

res
CORPORATE | 5020 MONTROSE BLVD., SUITE 650, HOUSTON, TX 77006
P: 713.520.5400
Dominion Energy

PROJECT: TL 550
APPLICANT: DOMINION ENERGY

MOUNT STORM TO VALLEY 500 KV
REBUILD PROJECT OVERVIEW MAP

PENDLETON COUNTY, WEST VIRGINIA
ROCKINGHAM COUNTY, VIRGINIA

SHEET 13

PROJECT MANAGER: KA
DRAWN: TB
JOB NUMBER: 5641.48
REVISIONS:

Document Path: R:\resgis\richmondgis\GIS_Work\Active_Jobs\564148_TL_550\maps\564148_EA_Map_11x17.mxd - Date Saved: 7/13/2020

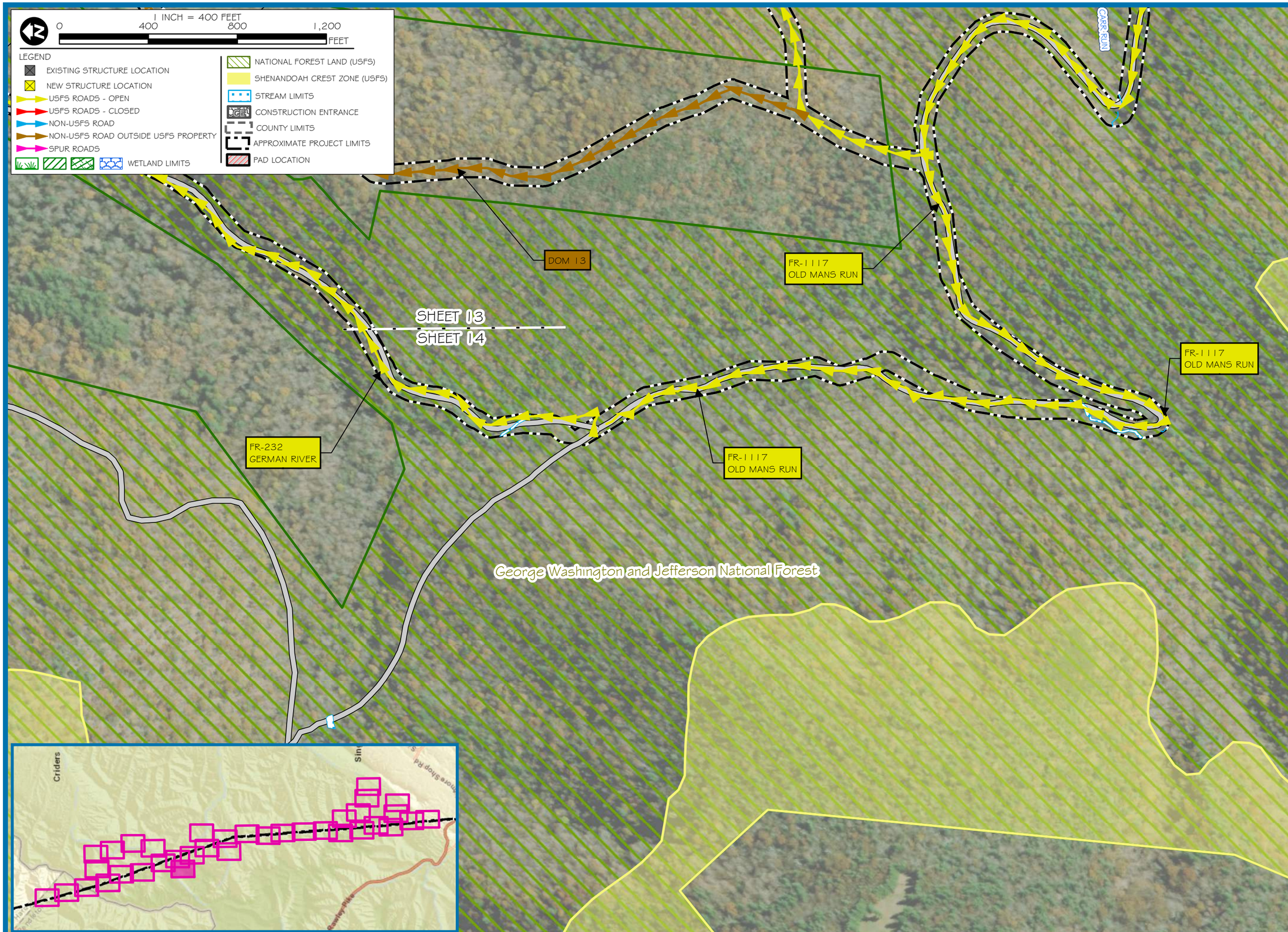

res
CORPORATE | 5020 MONTROSE BLVD., SUITE 650, HOUSTON, TX 77006
P: 713.520.5400
Dominion Energy

PROJECT: TL 550
APPLICANT: DOMINION ENERGY

MOUNT STORM TO VALLEY 500 KV
REBUILD PROJECT OVERVIEW MAP

PENDLETON COUNTY, WEST VIRGINIA
ROCKINGHAM COUNTY, VIRGINIA

SHEET 14

PROJECT MANAGER: KA
DRAWN: TB
JOB NUMBER: 5641.48
REVISIONS:

Document Path: R:\resgis\richmondgis\GIS_Work\Active_Jobs\564148_TL_550\maps\564148_EA_Map_11x17.mxd - Date Saved: 7/13/2020

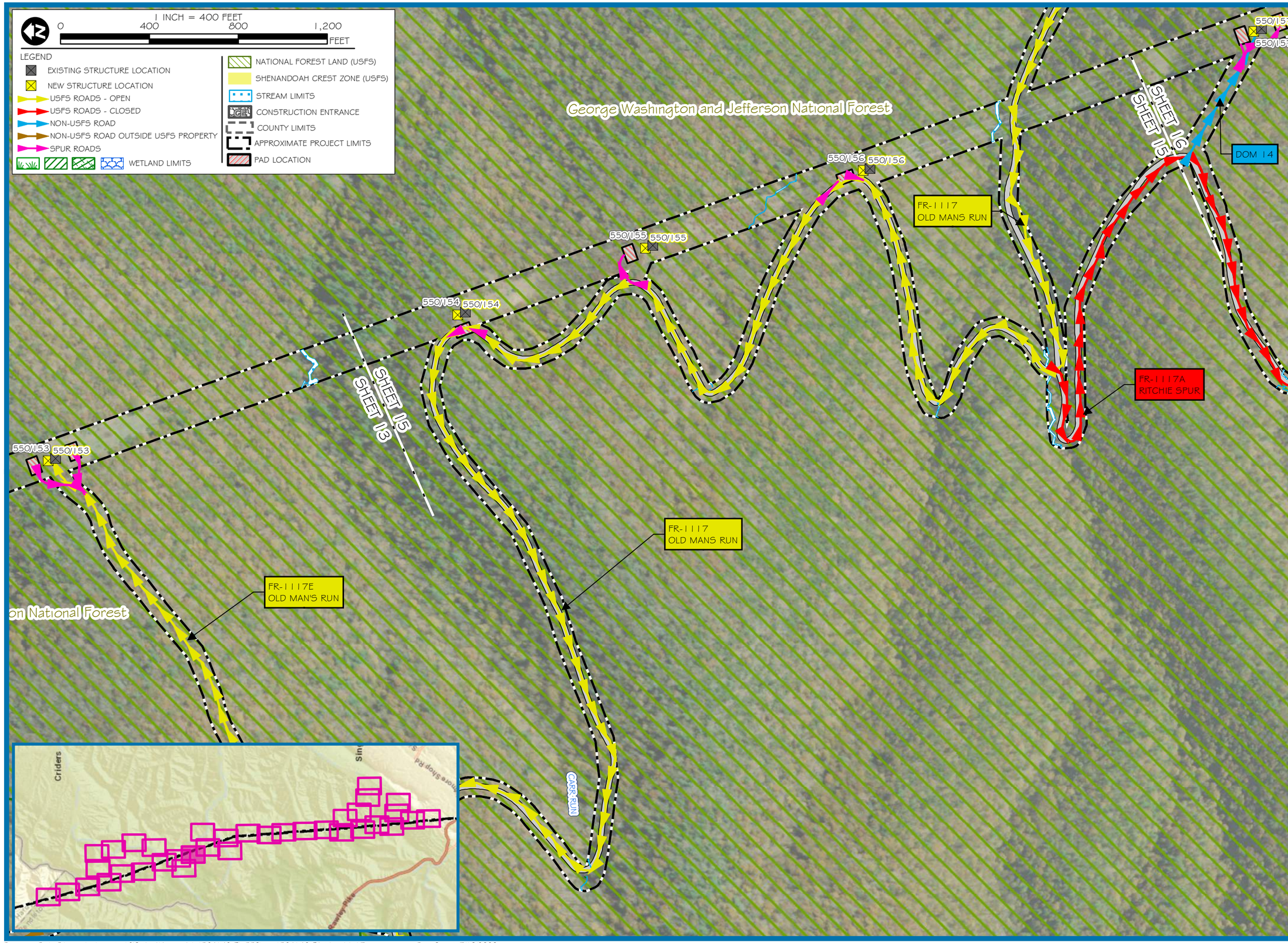

res

CORPORATE | 5020 MONTROSE BLVD., SUITE 650, HOUSTON, TX 77006
P: 713.520.5400

Dominion Energy

PROJECT: TL 550
APPLICANT: DOMINION ENERGY

MOUNT STORM TO VALLEY 500 KV
REBUILD PROJECT OVERVIEW MAP

PENDLETON COUNTY, WEST VIRGINIA
ROCKINGHAM COUNTY, VIRGINIA

SHEET 15

PROJECT MANAGER: KA

DRAWN: TB

JOB NUMBER: 5641.48

REVISIONS:

Document Path: R:\resgis\richmondgis\GIS_Work\Active_Jobs\564148_TL_550\maps\564148_EA_Map_11x17.mxd - Date Saved: 7/13/2020

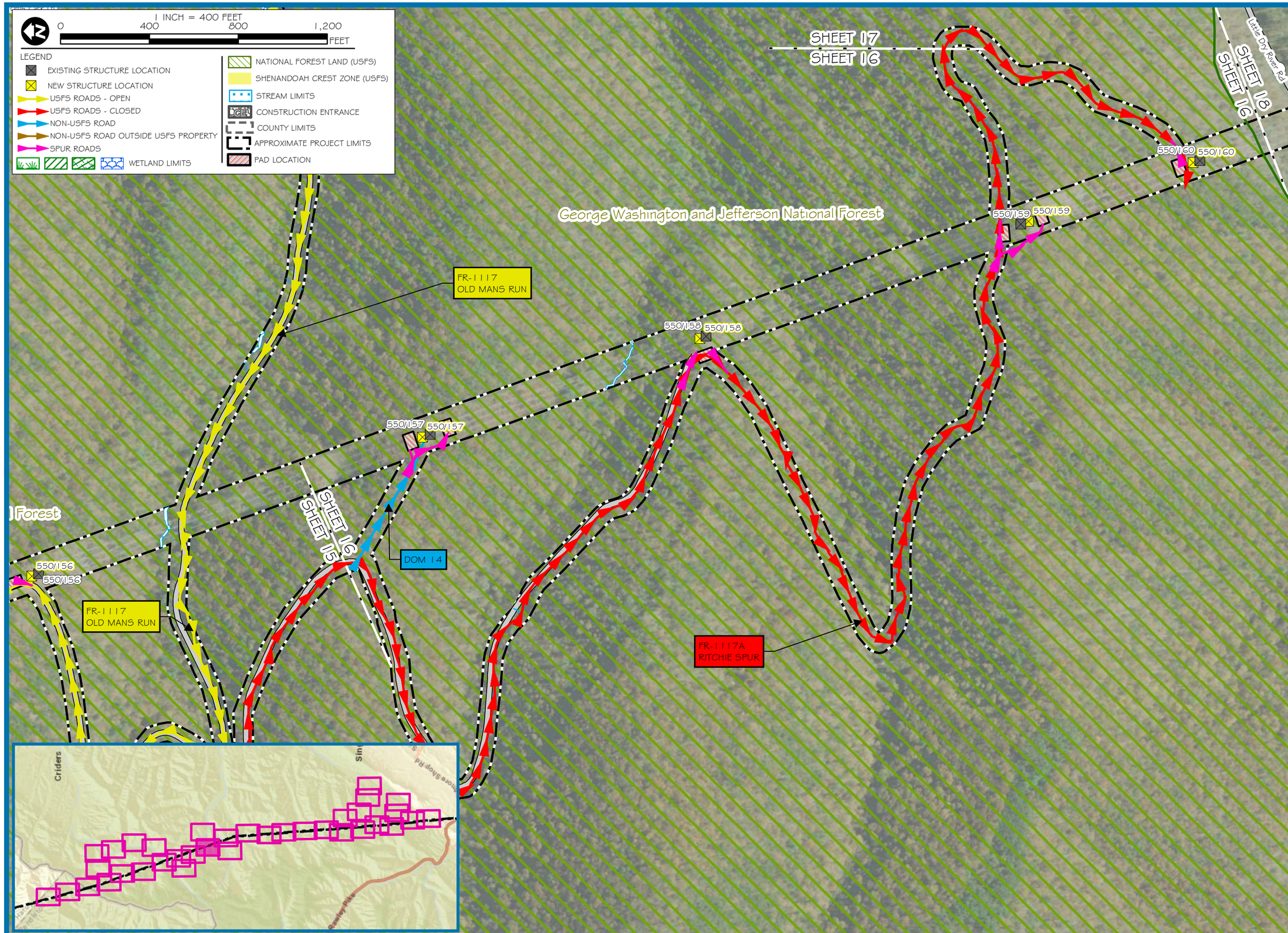

res

CORPORATE | 5020 MONTROSE BLVD., SUITE 650, HOUSTON, TX 77006
P: 713.520.5400

Dominion Energy

PROJECT: TL 550
APPLICANT: DOMINION ENERGY

MOUNT STORM TO VALLEY 500 KV
REBUILD PROJECT OVERVIEW MAP

PENDLETON COUNTY, WEST VIRGINIA
ROCKINGHAM COUNTY, VIRGINIA

SHEET 16

PROJECT MANAGER: KA

DRAWN: TB

JOB NUMBER: 5641.48

REVISIONS:

Document Path: R:\resgis\richmondgis\GIS_Work\Active_Jobs\564148_TL_550\maps\564148_EA_Map_11x17.mxd - Date Saved: 7/13/2020

1 INCH = 400 FEET

0 400 800 1,200 FEET

LEGEND

- EXISTING STRUCTURE LOCATION
- NEW STRUCTURE LOCATION
- USFS ROADS - OPEN
- USFS ROADS - CLOSED
- NON-USFS ROAD
- NON-USFS ROAD OUTSIDE USFS PROPERTY
- SPUR ROADS
- WETLAND LIMITS
- NATIONAL FOREST LAND (USFS)
- SHENANDOAH CREST ZONE (USFS)
- STREAM LIMITS
- CONSTRUCTION ENTRANCE
- COUNTY LIMITS
- APPROXIMATE PROJECT LIMITS
- PAD LOCATION

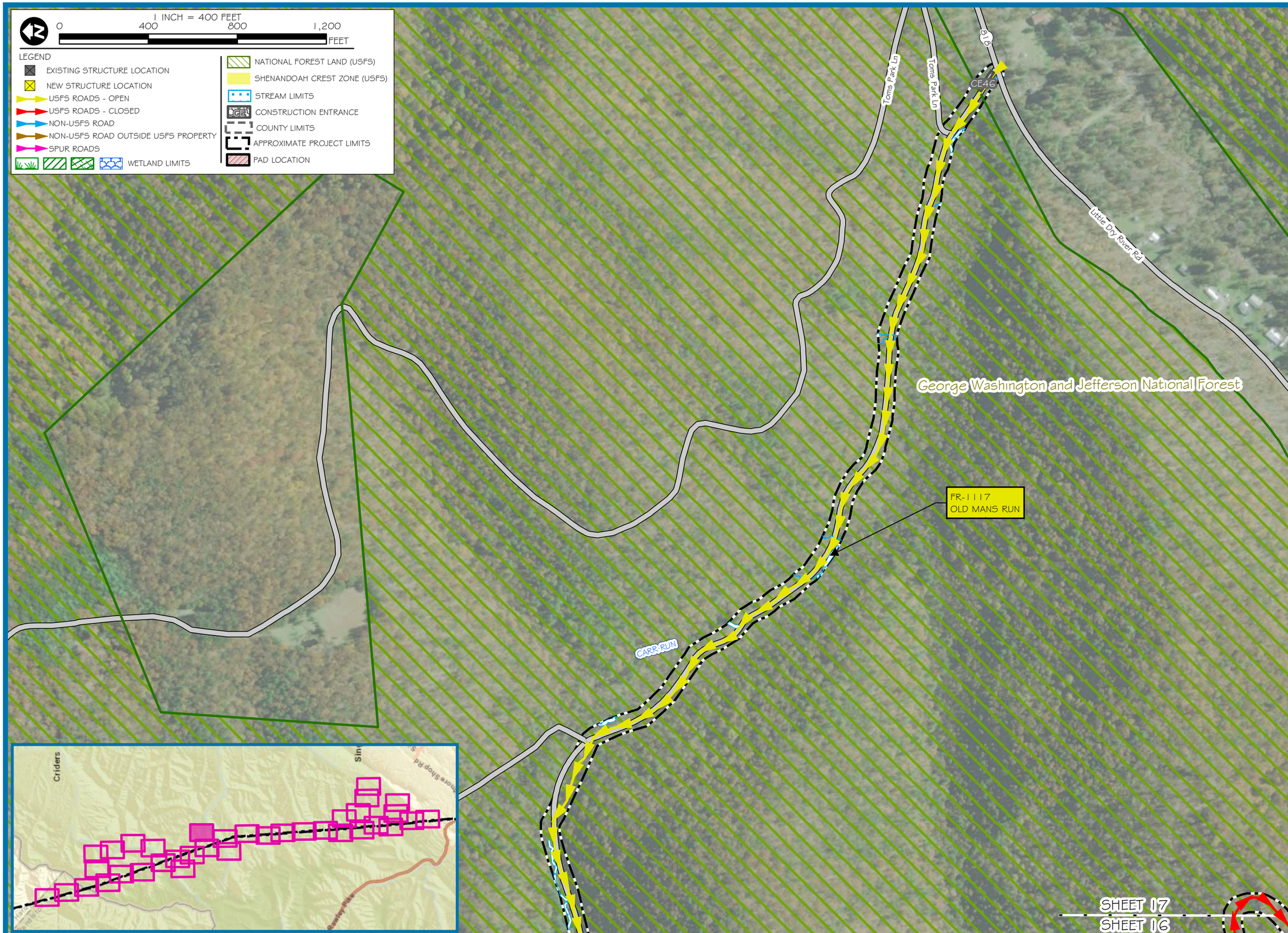

res
CORPORATE | 5020 MONTROSE BLVD., SUITE 650, HOUSTON, TX 77006
P: 713.520.5400
Dominion Energy

PROJECT: TL 550
APPLICANT: DOMINION ENERGY

MOUNT STORM TO VALLEY 500 KV
REBUILD PROJECT OVERVIEW MAP

PENDLETON COUNTY, WEST VIRGINIA
ROCKINGHAM COUNTY, VIRGINIA

SHEET 17

PROJECT MANAGER:	KA
DRAWN:	TB
JOB NUMBER:	5641.48
REVISIONS:	

1 INCH = 400 FEET

0 400 800 1,200 FEET

LEGEND

- EXISTING STRUCTURE LOCATION
- NEW STRUCTURE LOCATION
- USFS ROADS - OPEN
- USFS ROADS - CLOSED
- NON-USFS ROAD
- NON-USFS ROAD OUTSIDE USFS PROPERTY
- SPUR ROADS
- WETLAND LIMITS
- NATIONAL FOREST LAND (USFS)
- SHENANDOAH CREST ZONE (USFS)
- STREAM LIMITS
- CONSTRUCTION ENTRANCE
- COUNTY LIMITS
- APPROXIMATE PROJECT LIMITS
- PAD LOCATION

FR-240
VEPCO
NO SEASONAL DESIGNATION

DOM 16

SHEET 20
SHEET 18

550/163 550/163

FR-240G
LEADING RIDGE

550/162
550/162

550/161 550/161

DOM 15

George Washington and Jefferson National Forest

LITTLE DRY RUN

SHEET 18
SHEET 16

550/160 550/160

FR-240
VEPCO
NO SEASONAL DESIGNATION

SHEET 18
SHEET 19

Vepco Rd

Criders

Document Path: R:\resgis\richmondgis\GIS_Work\Active_Jobs\564148_TL_550\maps\564148_EA_Map_11x17.mxd - Date Saved: 7/13/2020

res
CORPORATE | 5020 MONTROSE BLVD., SUITE 650, HOUSTON, TX 77006
P: 713.520.5400
Dominion Energy

PROJECT: TL 550
APPLICANT: DOMINION ENERGY

MOUNT STORM TO VALLEY 500 KV
REBUILD PROJECT OVERVIEW MAP

PENDLETON COUNTY, WEST VIRGINIA
ROCKINGHAM COUNTY, VIRGINIA

SHEET 18

PROJECT MANAGER: KA

DRAWN: TB

JOB NUMBER: 564148

REVISIONS:

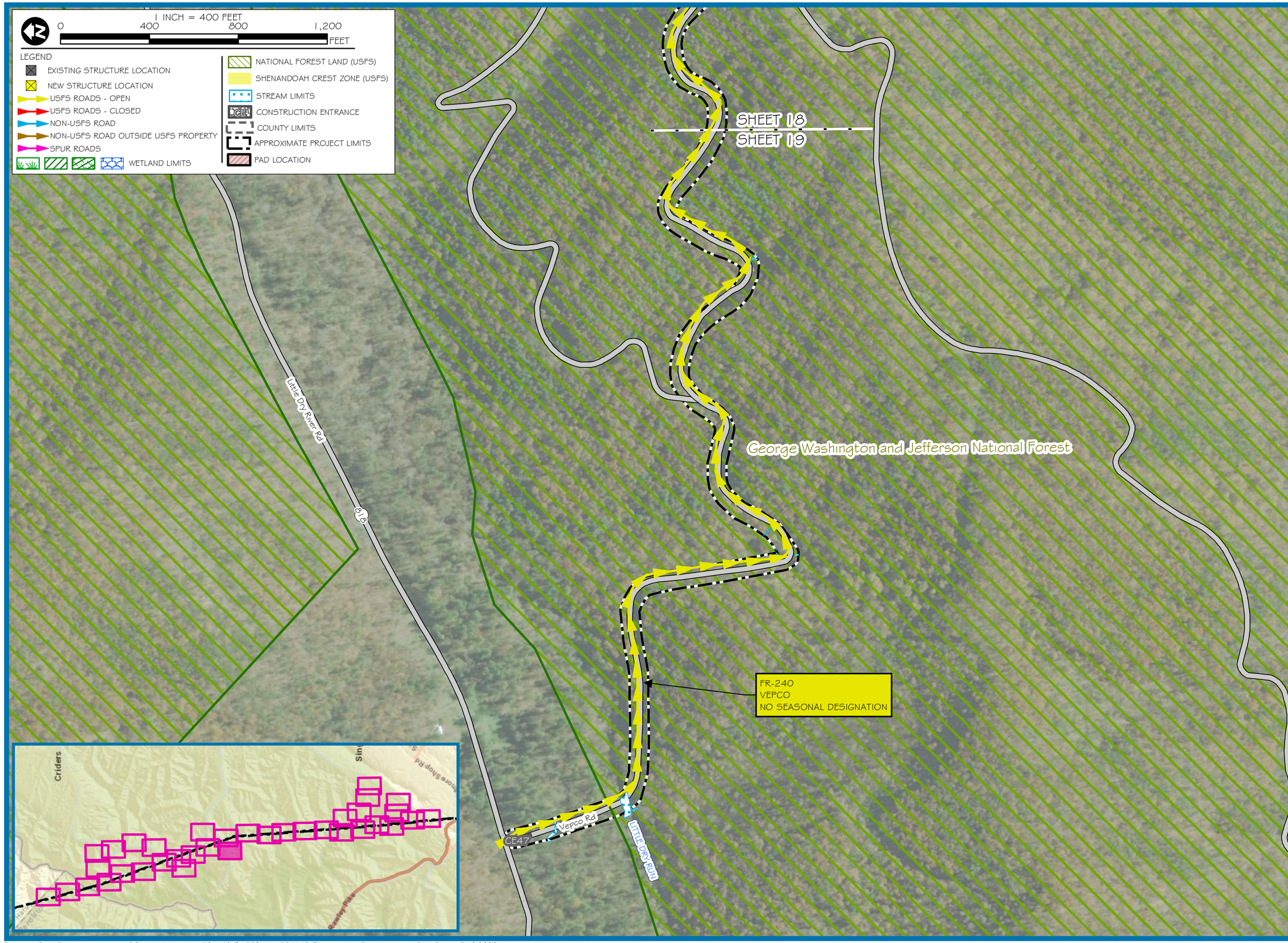

res

CORPORATE | 5020 MONTROSE BLVD., SUITE 650, HOUSTON, TX 77006
P: 713.520.5400

Dominion Energy

PROJECT: TL 550
APPLICANT: DOMINION ENERGY

MOUNT STORM TO VALLEY 500 KV
REBUILD PROJECT OVERVIEW MAP

PENDLETON COUNTY, WEST VIRGINIA
ROCKINGHAM COUNTY, VIRGINIA

SHEET 19

PROJECT MANAGER: KA

DRAWN: TB

JOB NUMBER: 5641.48

REVISIONS:

Document Path: R:\resgis\richmondgis\GIS_Work\Active_Jobs\564148_TL_550\maps\564148_EA_Map_11x17.mxd - Date Saved: 7/13/2020

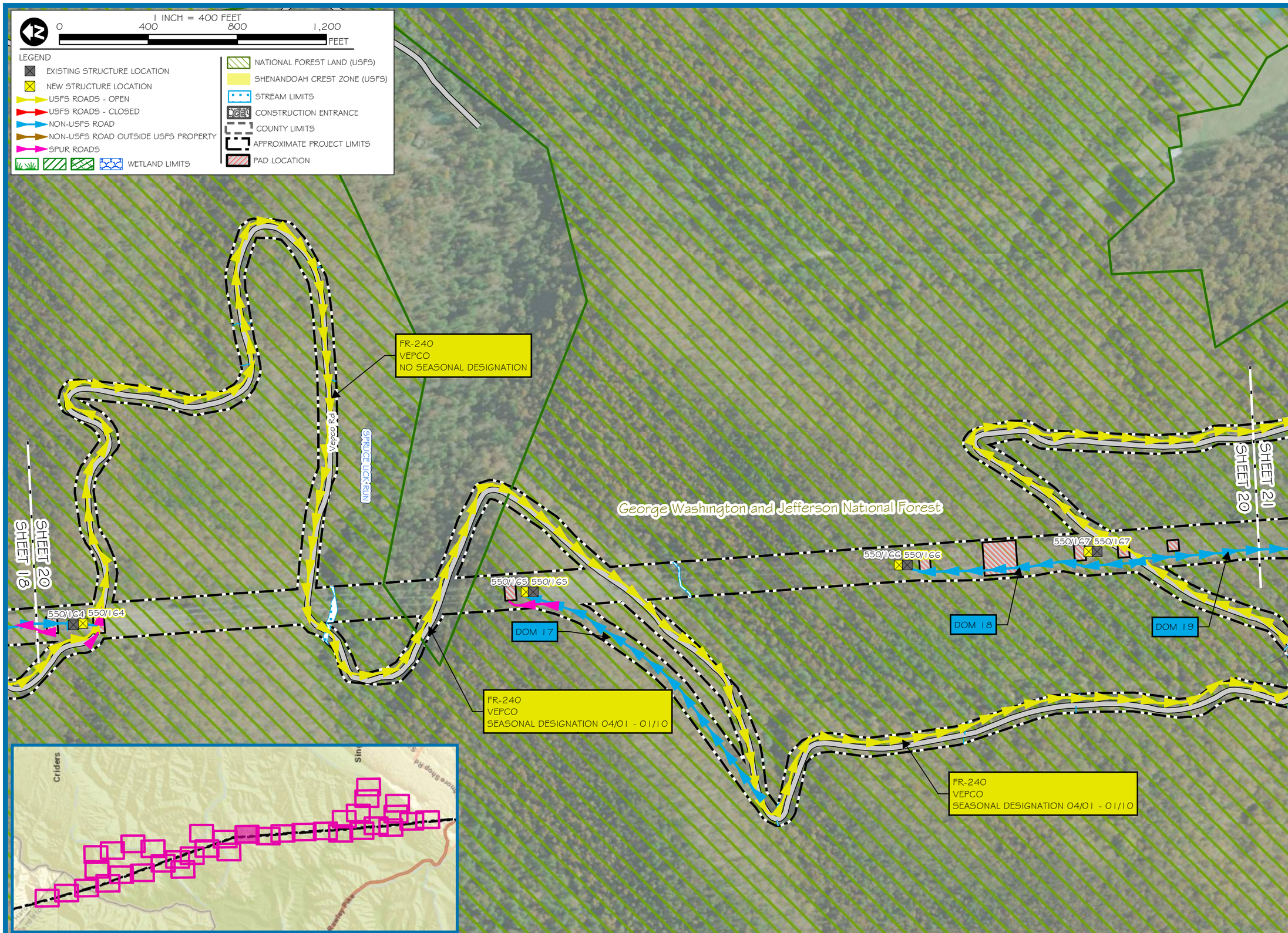

res

CORPORATE | 5020 MONTROSE BLVD., SUITE 650, HOUSTON, TX 77006
P: 713.520.5400

Dominion Energy®

PROJECT: TL 550
APPLICANT: DOMINION ENERGY

MOUNT STORM TO VALLEY 500 KV
REBUILD PROJECT OVERVIEW MAP

PENDLETON COUNTY, WEST VIRGINIA
ROCKINGHAM COUNTY, VIRGINIA

SHEET 20

PROJECT MANAGER: KA

DRAWN: TB

JOB NUMBER: 5641.48

REVISIONS:

Document Path: R:\resgis\richmondgis\GIS_Work\Active_Jobs\564148_TL_550\maps\564148_EA_Map_11x17.mxd - Date Saved: 7/13/2020

1 INCH = 400 FEET

0 400 800 1,200 FEET

LEGEND

- EXISTING STRUCTURE LOCATION
- NEW STRUCTURE LOCATION
- USFS ROADS - OPEN
- USFS ROADS - CLOSED
- NON-USFS ROAD
- NON-USFS ROAD OUTSIDE USFS PROPERTY
- SPUR ROADS
- WETLAND LIMITS
- NATIONAL FOREST LAND (USFS)
- SHENANDOAH CREST ZONE (USFS)
- STREAM LIMITS
- CONSTRUCTION ENTRANCE
- COUNTY LIMITS
- APPROXIMATE PROJECT LIMITS
- PAD LOCATION

FR-240
VEPCO
SEASONAL DESIGNATION 04/01 - 01/10

George Washington and Jefferson National Forest

SHEET 20

SHEET 21

SHEET 21

SHEET 22

DOM 19

DOM 20

DOM 21

550/168

550/168

550/169

550/169

550/170

550/170

Vepco Rd

FR-240
VEPCO
SEASONAL DESIGNATION 04/01 - 01/10

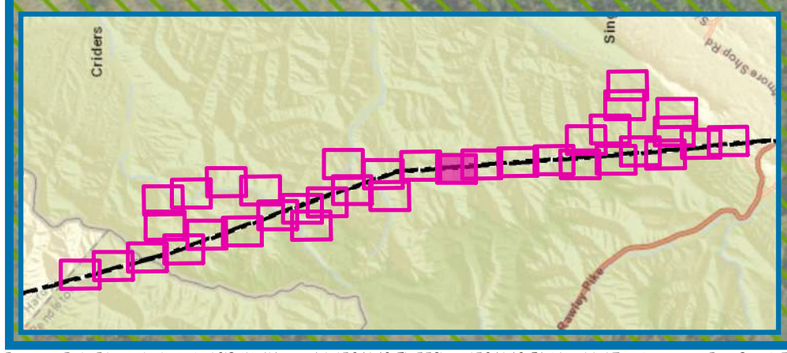

res

CORPORATE | 5020 MONTROSE BLVD., SUITE 650, HOUSTON, TX 77006
P: 713.520.5400

Dominion Energy®

PROJECT: TL 550
APPLICANT: DOMINION ENERGY

MOUNT STORM TO VALLEY 500 KV
REBUILD PROJECT OVERVIEW MAP

PENDLETON COUNTY, WEST VIRGINIA
ROCKINGHAM COUNTY, VIRGINIA

SHEET 21

PROJECT MANAGER: KA

DRAWN: TB

JOB NUMBER: 564148

REVISIONS:

Document Path: R:\resgis\richmondgis\GIS_Work\Active_Jobs\564148_TL_550\maps\564148_EA_Map_11x17.mxd - Date Saved: 7/13/2020

1 INCH = 400 FEET

0 400 800 1,200 FEET

LEGEND

- EXISTING STRUCTURE LOCATION
- NEW STRUCTURE LOCATION
- USFS ROADS - OPEN
- USFS ROADS - CLOSED
- NON-USFS ROAD
- NON-USFS ROAD OUTSIDE USFS PROPERTY
- SPUR ROADS
- WETLAND LIMITS
- NATIONAL FOREST LAND (USFS)
- SHENANDOAH CREST ZONE (USFS)
- STREAM LIMITS
- CONSTRUCTION ENTRANCE
- COUNTY LIMITS
- APPROXIMATE PROJECT LIMITS
- PAD LOCATION

FR-240
VEPCO
SEASONAL DESIGNATION 04/01 - 01/10

George Washington and Jefferson National Forest

National Forest

SHEET 23
SHEET 22

SHEET 22
SHEET 21

DOM 23

DOM 24

DOM 22

550/172 550/172

550/171 550/171

550/170 550/170

Vepco Rd

Vepco Rd

FR-240
VEPCO
SEASONAL DESIGNATION 04/01 - 01/10

BIBLE RUN

FR-240
VEPCO

Criders

Sin

Cowboy Pike

res

CORPORATE | 5020 MONTROSE BLVD., SUITE 650, HOUSTON, TX 77006
P: 713.520.5400

Dominion Energy®

PROJECT: TL 550
APPLICANT: DOMINION ENERGY

MOUNT STORM TO VALLEY 500 KV REBUILD PROJECT OVERVIEW MAP

PENDLETON COUNTY, WEST VIRGINIA
ROCKINGHAM COUNTY, VIRGINIA

SHEET 22

PROJECT MANAGER:	KA
DRAWN:	TB
JOB NUMBER:	5641.48
REVISIONS:	

Document Path: R:\resgis\richmondgis\GIS_Work\Active_Jobs\564148_TL_550\maps\564148_EA_Map_11x17.mxd - Date Saved: 7/13/2020

1 INCH = 400 FEET

0 400 800 1,200 FEET

LEGEND

- EXISTING STRUCTURE LOCATION
- NEW STRUCTURE LOCATION
- USFS ROADS - OPEN
- USFS ROADS - CLOSED
- NON-USFS ROAD
- NON-USFS ROAD OUTSIDE USFS PROPERTY
- SPUR ROADS
- WETLAND LIMITS
- NATIONAL FOREST LAND (USFS)
- SHENANDOAH CREST ZONE (USFS)
- STREAM LIMITS
- CONSTRUCTION ENTRANCE
- COUNTY LIMITS
- APPROXIMATE PROJECT LIMITS
- PAD LOCATION

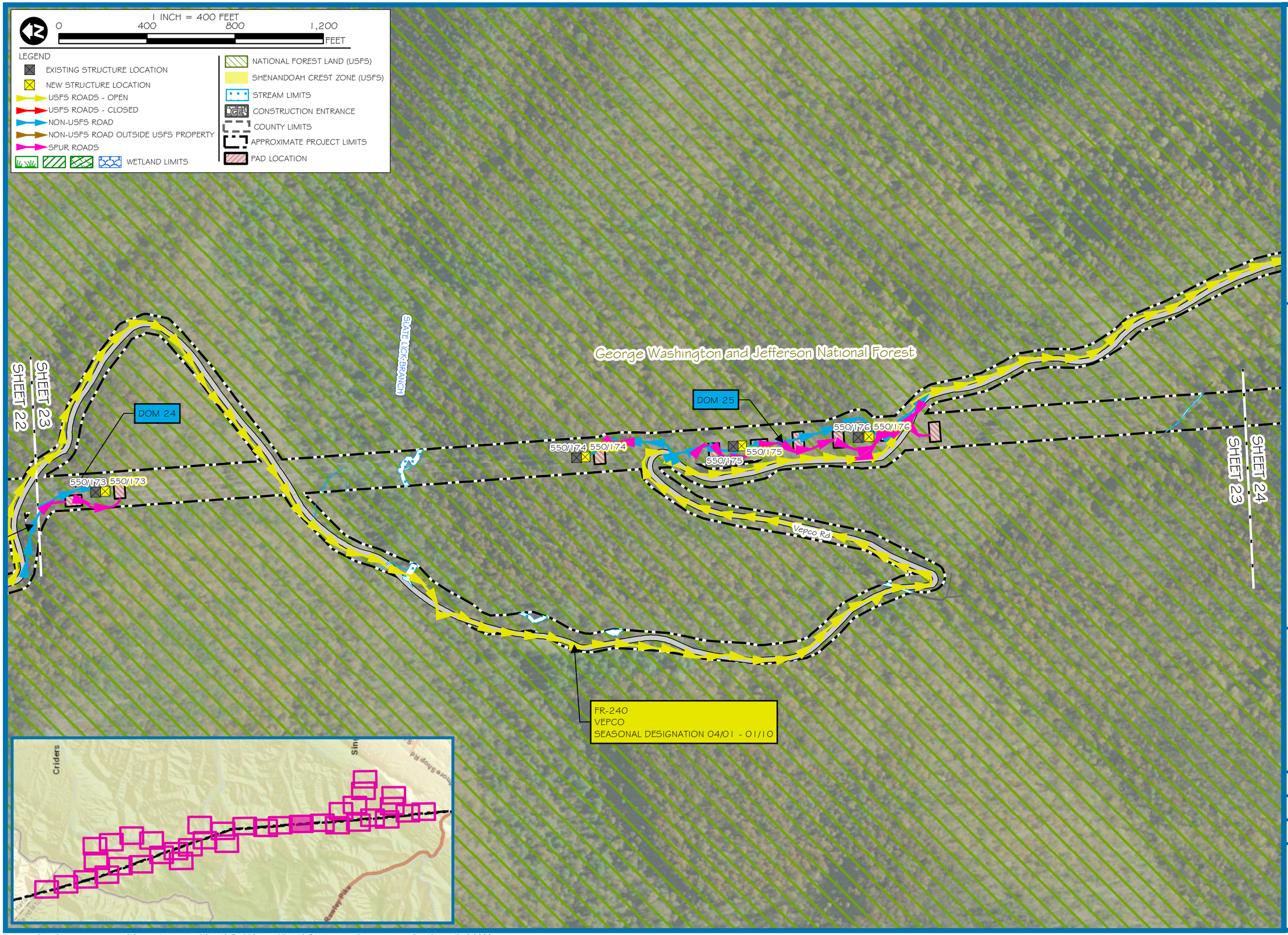

res

CORPORATE | 5020 MONTROSE BLVD., SUITE 650, HOUSTON, TX 77006
P: 713.520.5400

Dominion Energy®

PROJECT: TL 550
APPLICANT: DOMINION ENERGY

MOUNT STORM TO VALLEY 500 KV
REBUILD PROJECT OVERVIEW MAP

PENDLETON COUNTY, WEST VIRGINIA
ROCKINGHAM COUNTY, VIRGINIA

SHEET 23

PROJECT MANAGER: KA

DRAWN: TB

JOB NUMBER: 5641.48

REVISIONS:

Document Path: R:\resgis\nchmondgis\GIS_Work\Active_Jobs\564148_TL_550\maps\564148_EA_Map_11x17.mxd - Date Saved: 7/13/2020

1 INCH = 400 FEET

0 400 800 1,200 FEET

LEGEND

- EXISTING STRUCTURE LOCATION
- NEW STRUCTURE LOCATION
- USFS ROADS - OPEN
- USFS ROADS - CLOSED
- NON-USFS ROAD
- NON-USFS ROAD OUTSIDE USFS PROPERTY
- SPUR ROADS
- WETLAND LIMITS
- NATIONAL FOREST LAND (USFS)
- SHENANDOAH CREST ZONE (USFS)
- STREAM LIMITS
- CONSTRUCTION ENTRANCE
- COUNTY LIMITS
- APPROXIMATE PROJECT LIMITS
- PAD LOCATION

FR-240
VEPCO
SEASONAL DESIGNATION 04/01 - 01/10

Vepco Rd

FR-240
VEPCO
NO SEASONAL DESIGNATION

550/177 550/177

550/178 550/178

550/179 550/179

550/180 550/180

DOM 26

George Washington and Jefferson National Forest

FR-72D
OAK FLAT

FR-72
LONG RUN

FR-240
VEPCO
NO SEASONAL DESIGNATION

FR-72
LONG RUN

Long Run Rd

FR-422
DICTUM RDG

Second Mountain Trl

SHEET 23

SHEET 24

SHEET 24

SHEET 25

Criders

Sin

Moore Shop Rd

Dawley Pike

res

CORPORATE | 5020 MONTROSE BLVD., SUITE 650, HOUSTON, TX 77006
P: 713.520.5400

Dominion Energy®

PROJECT: TL 550
APPLICANT: DOMINION ENERGY

MOUNT STORM TO VALLEY 500 KV
REBUILD PROJECT OVERVIEW MAP

PENDLETON COUNTY, WEST VIRGINIA
ROCKINGHAM COUNTY, VIRGINIA

SHEET 24

PROJECT MANAGER: KA

DRAWN: TB

JOB NUMBER: 564148

REVISIONS:

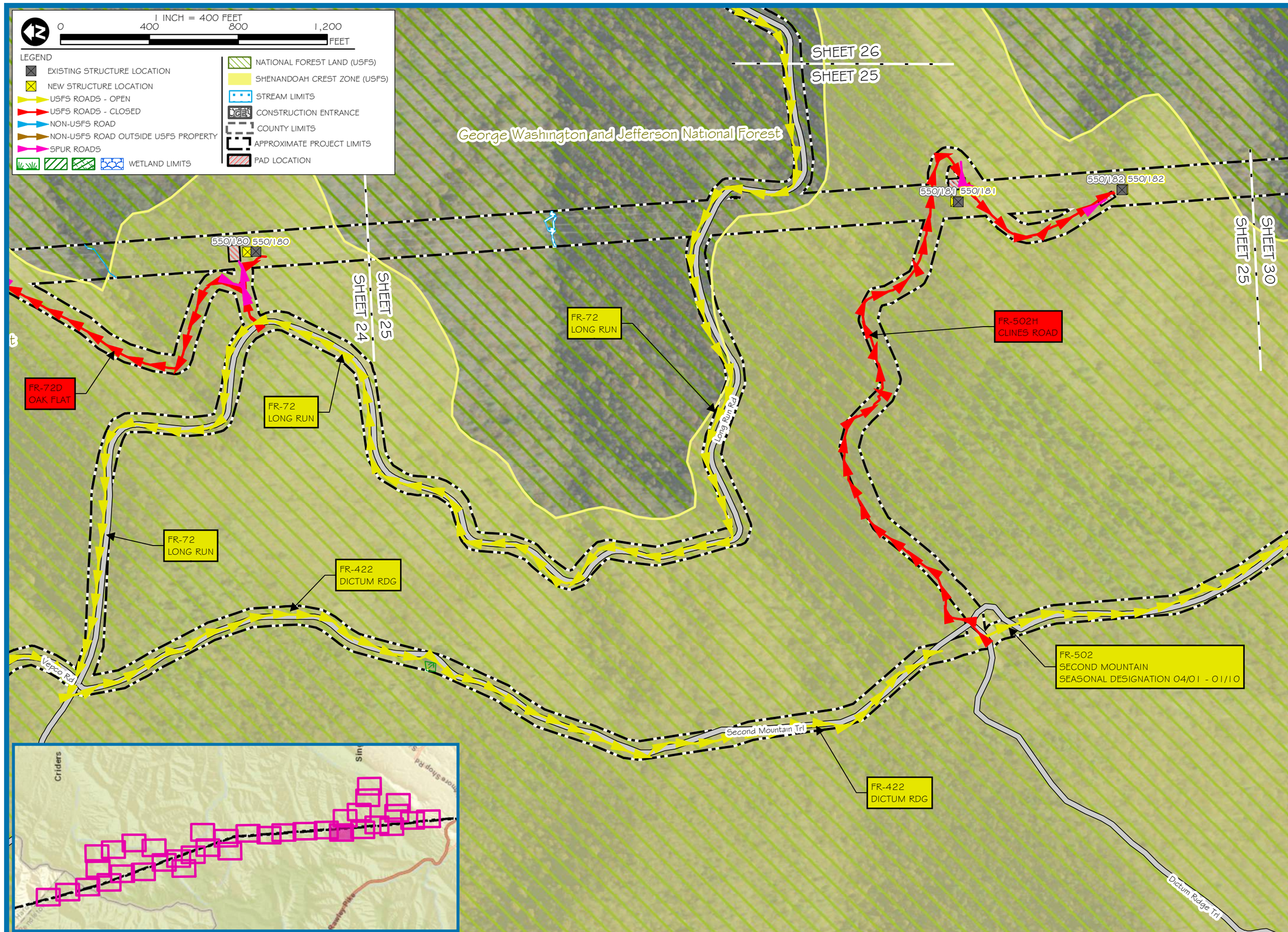

CORPORATE | 5020 MONTROSE BLVD., SUITE 650, HOUSTON, TX 77006
P: 713.520.5400

PROJECT: TL 550
APPLICANT: DOMINION ENERGY

MOUNT STORM TO VALLEY 500 KV
REBUILD PROJECT OVERVIEW MAP

PENDLETON COUNTY, WEST VIRGINIA
ROCKINGHAM COUNTY, VIRGINIA

SHEET 25

PROJECT MANAGER: KA
DRAWN: TB
JOB NUMBER: 5641.48
REVISIONS:

Document Path: R:\resgis\richmondgis\GIS_Work\Active_Jobs\564148_TL_550\maps\564148_EA_Map_11x17.mxd - Date Saved: 7/13/2020

1 INCH = 400 FEET

0 400 800 1,200 FEET

LEGEND

- EXISTING STRUCTURE LOCATION
- NEW STRUCTURE LOCATION
- USFS ROADS - OPEN
- USFS ROADS - CLOSED
- NON-USFS ROAD
- NON-USFS ROAD OUTSIDE USFS PROPERTY
- SPUR ROADS
- WETLAND LIMITS
- NATIONAL FOREST LAND (USFS)
- SHENANDOAH CREST ZONE (USFS)
- STREAM LIMITS
- CONSTRUCTION ENTRANCE
- COUNTY LIMITS
- APPROXIMATE PROJECT LIMITS
- PAD LOCATION

FR-72
LONG RUN

George Washington and Jefferson National Forest

Long Run Rd

SHEET 27

SHEET 26

SHEET 26

SHEET 25

Criders

Sin

Moreshop Rd

Dawley Pike

res

CORPORATE | 5020 MONTROSE BLVD., SUITE 650, HOUSTON, TX 77006
P: 713.520.5400

Dominion Energy®

PROJECT: TL 550
APPLICANT: DOMINION ENERGY

MOUNT STORM TO VALLEY 500 KV
REBUILD PROJECT OVERVIEW MAP

PENDLETON COUNTY, WEST VIRGINIA
ROCKINGHAM COUNTY, VIRGINIA

SHEET 26

PROJECT MANAGER: KA

DRAWN: TB

JOB NUMBER: 5641.48

REVISIONS:

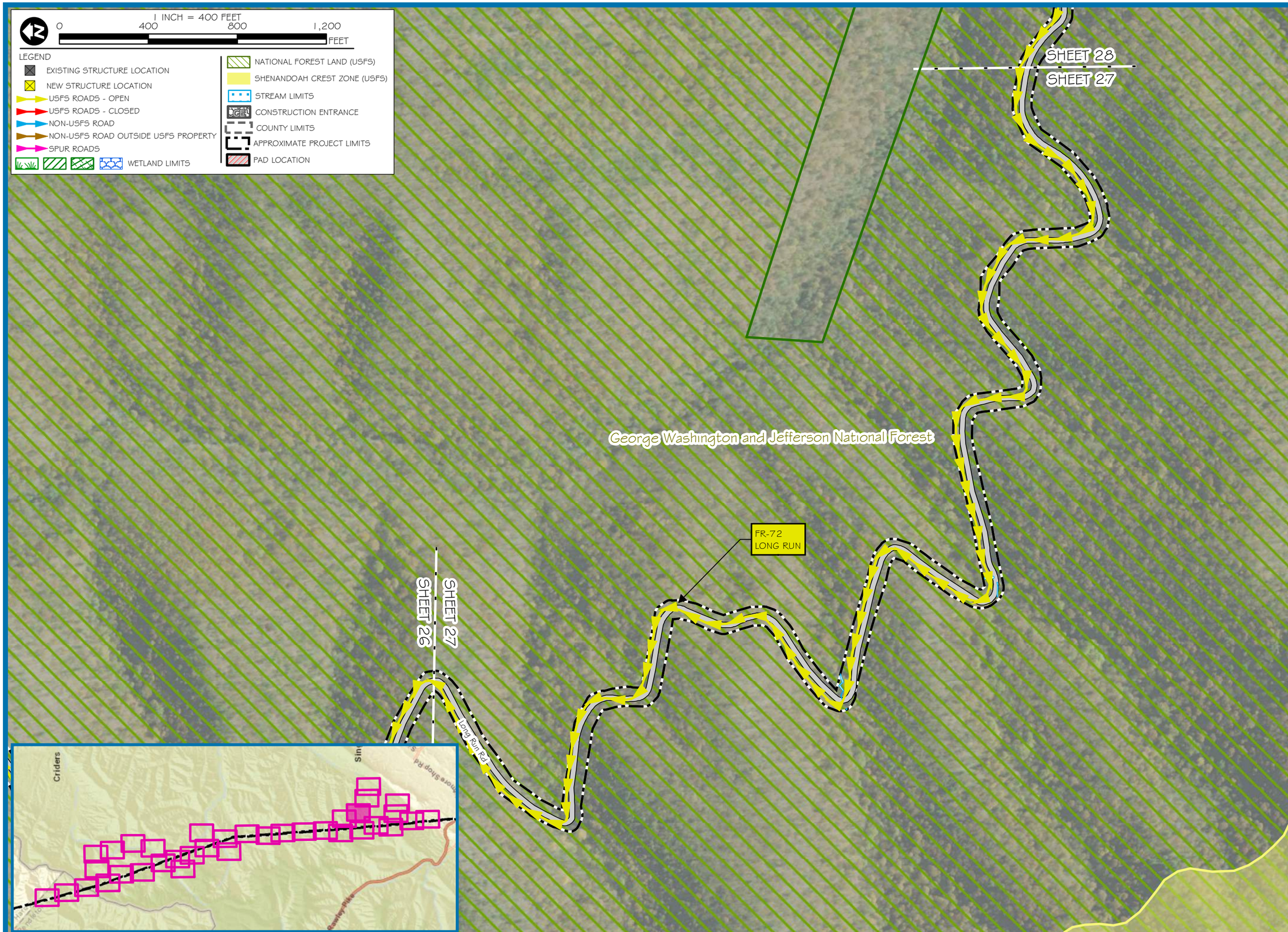

res
CORPORATE | 5020 MONTROSE BLVD., SUITE 650, HOUSTON, TX 77006
P: 713.520.5400
Dominion Energy

PROJECT: TL 550
APPLICANT: DOMINION ENERGY

MOUNT STORM TO VALLEY 500 KV
REBUILD PROJECT OVERVIEW MAP

PENDLETON COUNTY, WEST VIRGINIA
ROCKINGHAM COUNTY, VIRGINIA

SHEET 27

PROJECT MANAGER: KA
DRAWN: TB
JOB NUMBER: 5641.48
REVISIONS:

Document Path: R:\resgis\richmondgis\GIS_Work\Active_Jobs\564148_TL_550\maps\564148_EA_Map_11x17.mxd - Date Saved: 7/13/2020

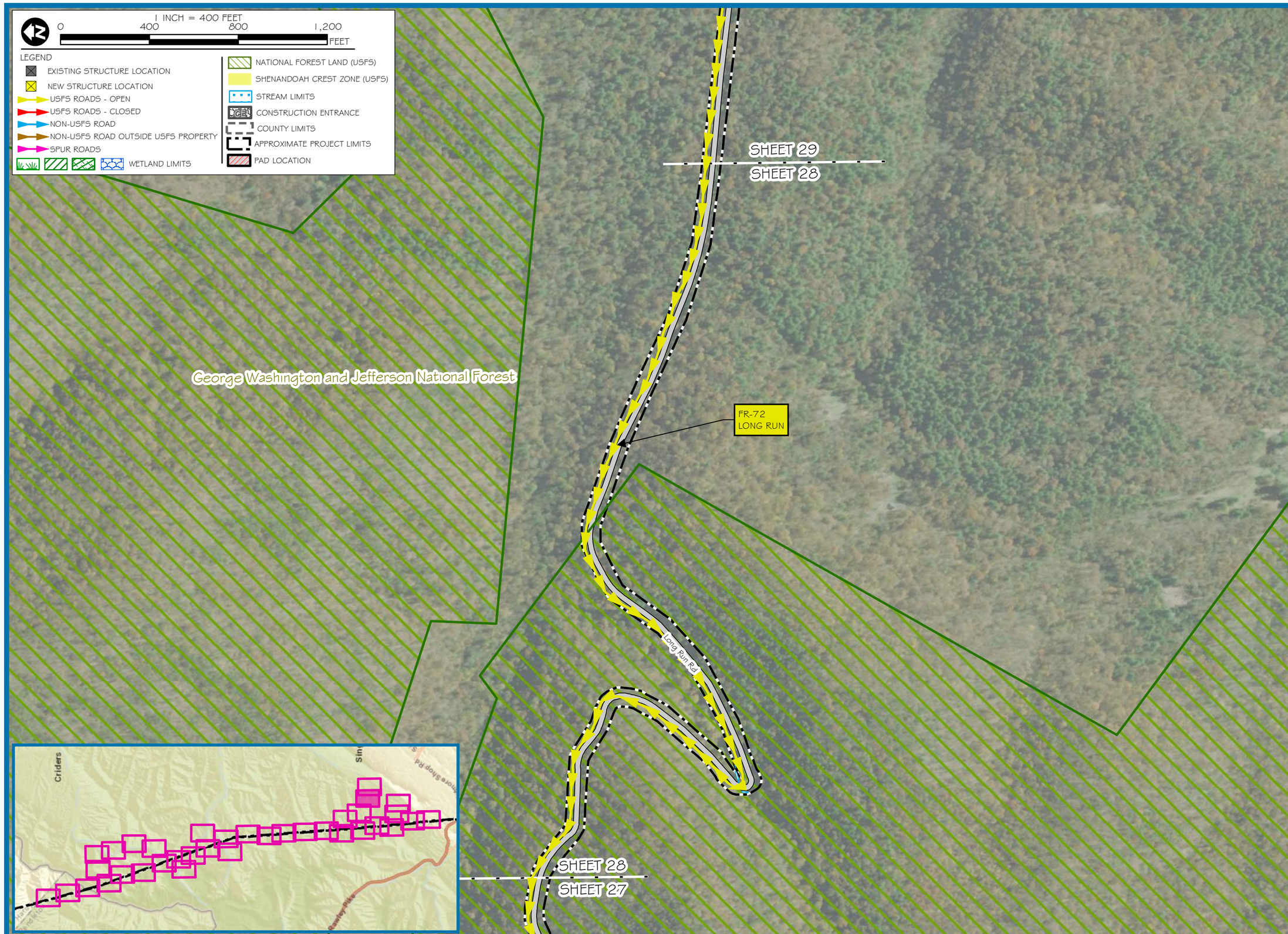

res
CORPORATE | 5020 MONTROSE BLVD., SUITE 650, HOUSTON, TX 77006
P: 713.520.5400
Dominion Energy

PROJECT: TL 550
APPLICANT: DOMINION ENERGY

MOUNT STORM TO VALLEY 500 KV
REBUILD PROJECT OVERVIEW MAP

PENDLETON COUNTY, WEST VIRGINIA
ROCKINGHAM COUNTY, VIRGINIA

SHEET 28

PROJECT MANAGER: KA
DRAWN: TB
JOB NUMBER: 5641.48
REVISIONS:

Document Path: R:\resgis\richmondgis\GIS_Work\Active_Jobs\564148_TL_550\maps\564148_EA_Map_11x17.mxd - Date Saved: 7/13/2020

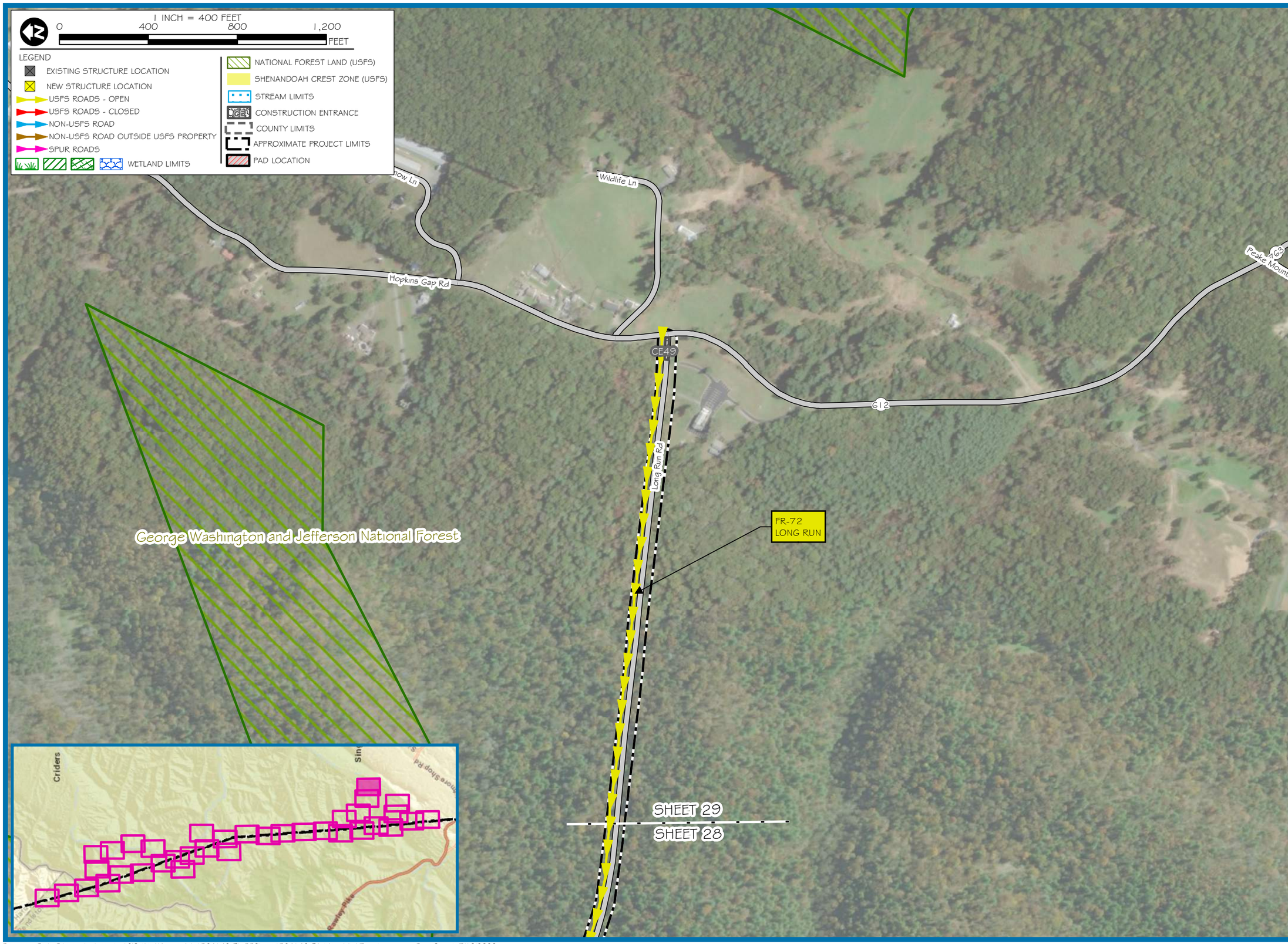

res

CORPORATE | 5020 MONTROSE BLVD., SUITE 650, HOUSTON, TX 77006
P: 713.520.5400

Dominion Energy®

PROJECT: TL 550
APPLICANT: DOMINION ENERGY

MOUNT STORM TO VALLEY 500 KV
REBUILD PROJECT OVERVIEW MAP

PENDLETON COUNTY, WEST VIRGINIA
ROCKINGHAM COUNTY, VIRGINIA

SHEET 29

PROJECT MANAGER: KA
DRAWN: TB
JOB NUMBER: 564148
REVISIONS:

Document Path: R:\resgis\richmondgis\GIS_Work\Active_Jobs\564148_TL_550\maps\564148_EA_Map_11x17.mxd - Date Saved: 7/13/2020

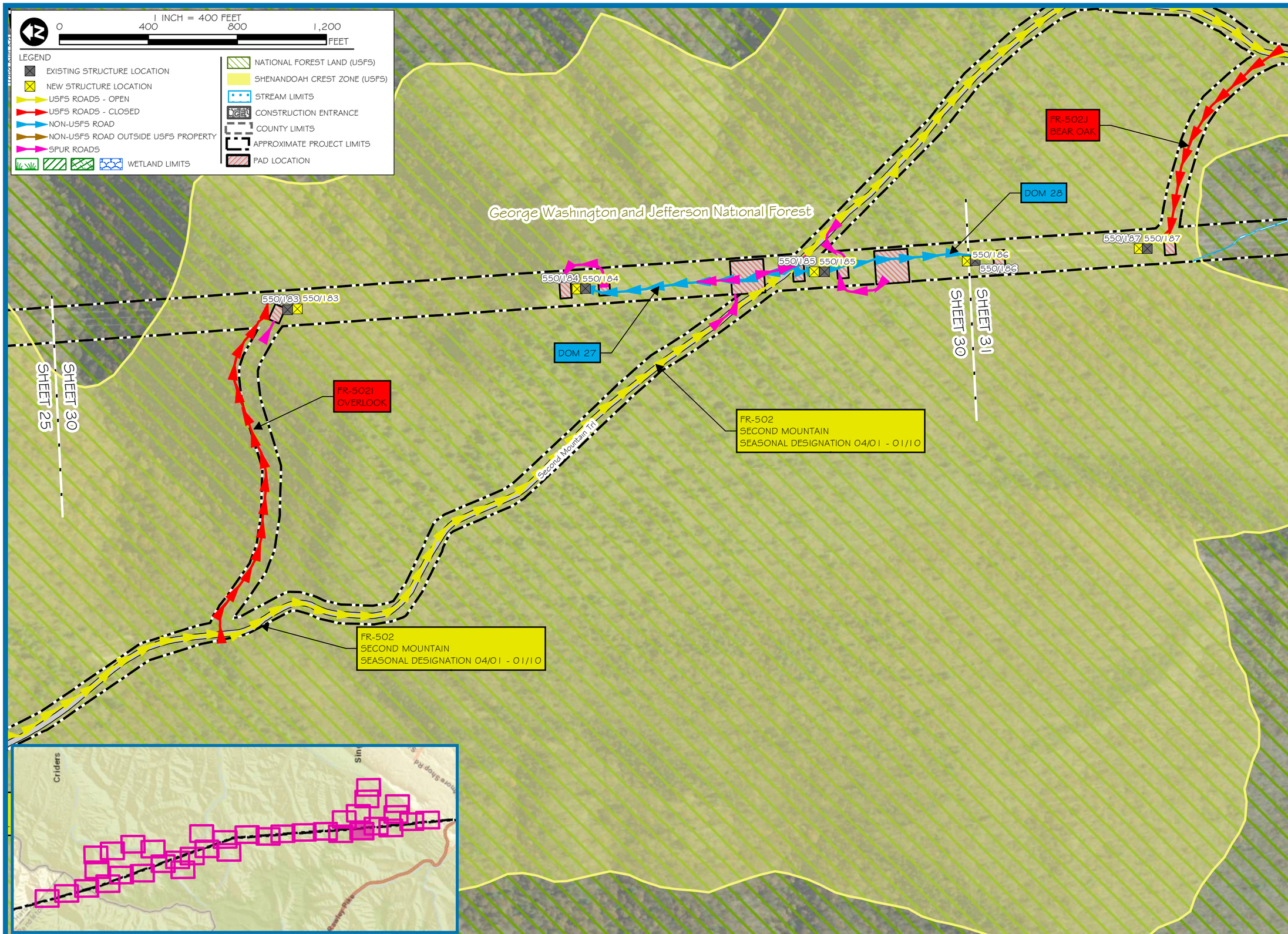

res
CORPORATE | 5020 MONTROSE BLVD., SUITE 650, HOUSTON, TX 77006
P: 713.520.5400
Dominion Energy

PROJECT: TL 550
APPLICANT: DOMINION ENERGY

MOUNT STORM TO VALLEY 500 KV
REBUILD PROJECT OVERVIEW MAP

PENDLETON COUNTY, WEST VIRGINIA
ROCKINGHAM COUNTY, VIRGINIA

SHEET 30

PROJECT MANAGER: KA
DRAWN: TB
JOB NUMBER: 5641.48
REVISIONS:

Document Path: R:\resgis\richmondgis\GIS_Work\Active_Jobs\564148_TL_550\maps\564148_EA_Map_11x17.mxd - Date Saved: 7/13/2020

1 INCH = 400 FEET

0 400 800 1,200 FEET

LEGEND

- EXISTING STRUCTURE LOCATION
- NEW STRUCTURE LOCATION
- USFS ROADS - OPEN
- USFS ROADS - CLOSED
- NON-USFS ROAD
- NON-USFS ROAD OUTSIDE USFS PROPERTY
- SPUR ROADS
- WETLAND LIMITS
- NATIONAL FOREST LAND (USFS)
- SHENANDOAH CREST ZONE (USFS)
- STREAM LIMITS
- CONSTRUCTION ENTRANCE
- COUNTY LIMITS
- APPROXIMATE PROJECT LIMITS
- PAD LOCATION

FR-502
SECOND MOUNTAIN
SEASONAL DESIGNATION 04/01 - 01/10

FR-502J
BEAR OAK

FR-502K
MUD HOLE

DOM 28

DOM 29

DOM 30

550/185 550/185

550/186 550/186

550/187 550/187

550/188 550/188

550/189 550/189

550/190 550/190

SHEET 30

SHEET 31

SHEET 32

George Washington and Jefferson National Forest

Second Mountain Trl

FR-502
SECOND MOUNTAIN
SEASONAL DESIGNATION 04/01 - 01/10

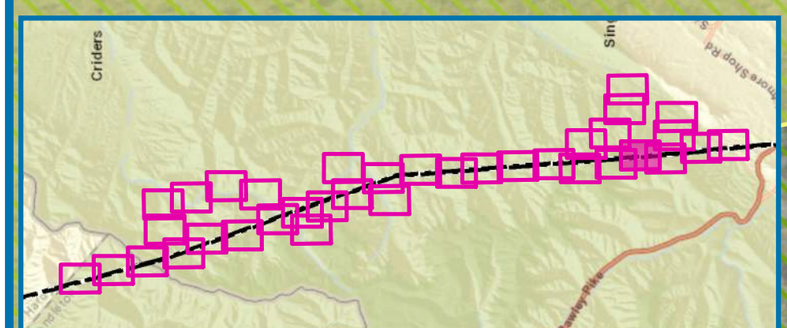

res

CORPORATE | 5020 MONTROSE BLVD., SUITE 650, HOUSTON, TX 77006
P: 713.520.5400

Dominion Energy

PROJECT: TL 550
APPLICANT: DOMINION ENERGY

MOUNT STORM TO VALLEY 500 KV
REBUILD PROJECT OVERVIEW MAP

PENDLETON COUNTY, WEST VIRGINIA
ROCKINGHAM COUNTY, VIRGINIA

SHEET 31

PROJECT MANAGER: KA

DRAWN: TB

JOB NUMBER: 564148

REVISIONS:

Document Path: R:\resgis\richmondgis\GIS_Work\Active_Jobs\564148_TL_550\maps\564148_EA_Map_11x17.mxd - Date Saved: 7/13/2020

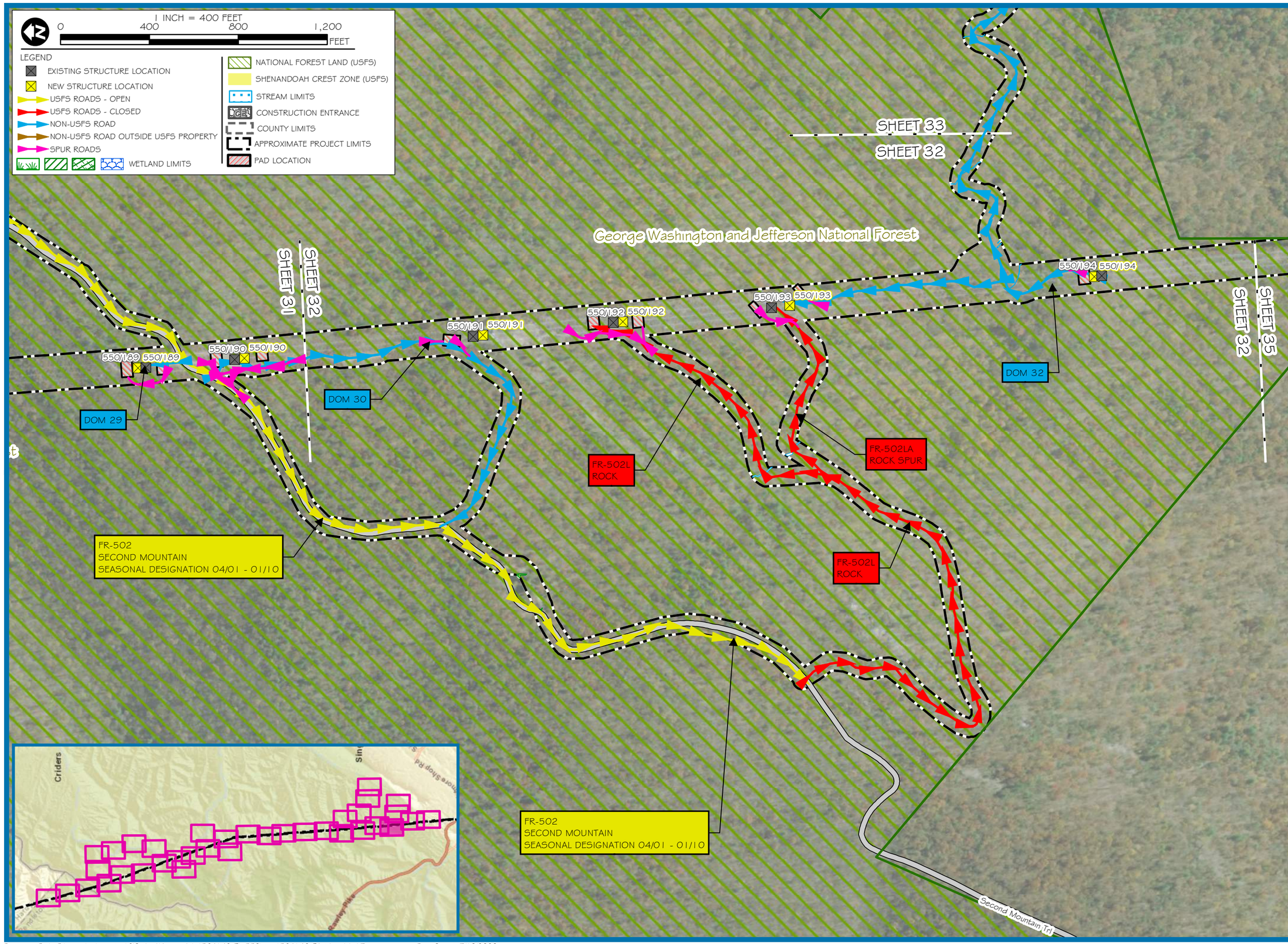

res
CORPORATE | 5020 MONTROSE BLVD., SUITE 650, HOUSTON, TX 77006
P: 713.520.5400
Dominion Energy

PROJECT: TL 550
APPLICANT: DOMINION ENERGY

MOUNT STORM TO VALLEY 500 KV
REBUILD PROJECT OVERVIEW MAP

PENDLETON COUNTY, WEST VIRGINIA
ROCKINGHAM COUNTY, VIRGINIA

SHEET 32

PROJECT MANAGER: KA
DRAWN: TB
JOB NUMBER: 5641.48
REVISIONS:

Document Path: R:\resgis\richmondgis\GIS_Work\Active_Jobs\564148_TL_550\maps\564148_EA_Map_11x17.mxd - Date Saved: 7/13/2020

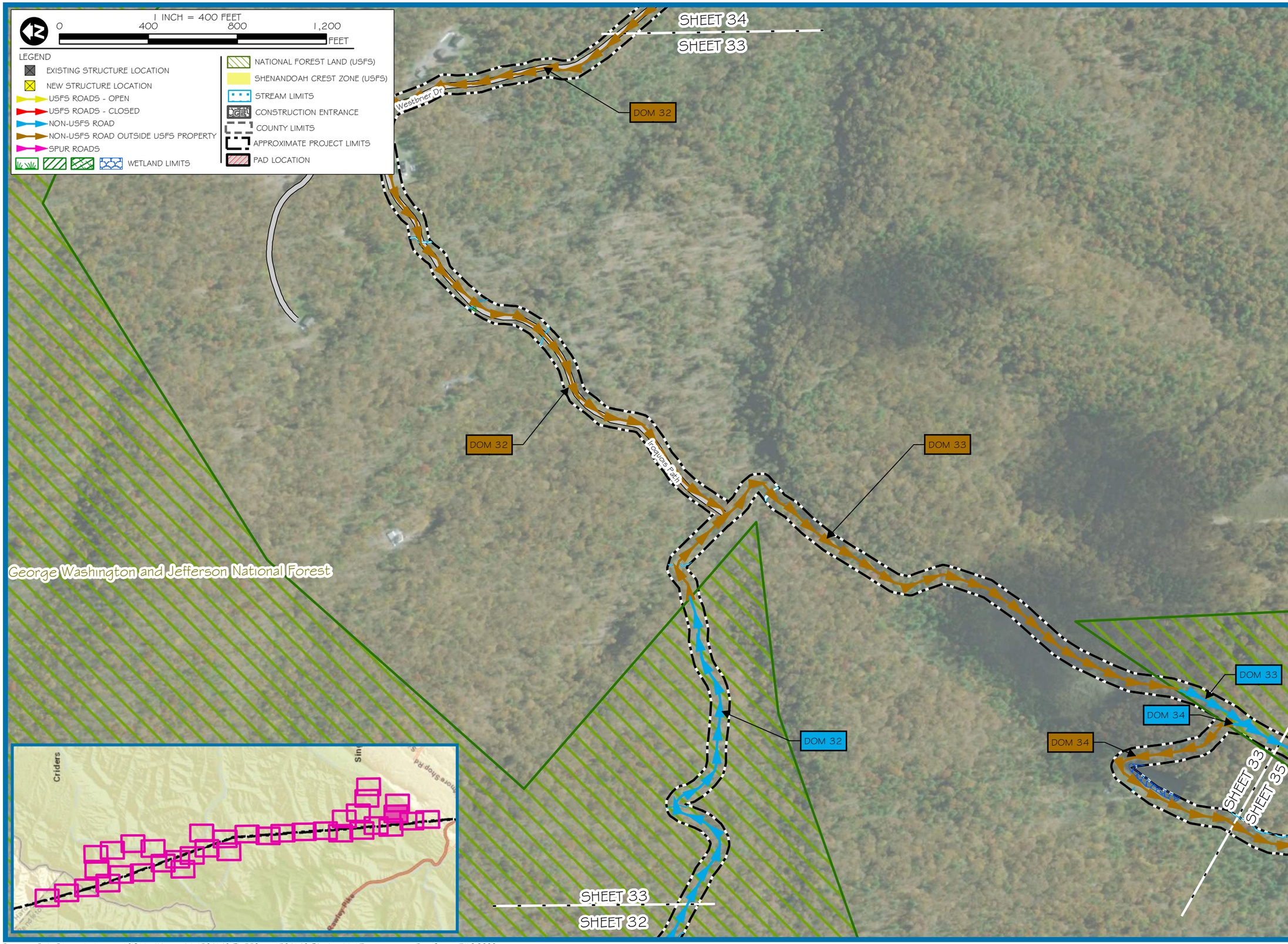

res
CORPORATE | 5020 MONTROSE BLVD., SUITE 650, HOUSTON, TX 77006
P: 713.520.5400
Dominion Energy

PROJECT: TL 550
APPLICANT: DOMINION ENERGY

MOUNT STORM TO VALLEY 500 KV
REBUILD PROJECT OVERVIEW MAP

PENDLETON COUNTY, WEST VIRGINIA
ROCKINGHAM COUNTY, VIRGINIA

SHEET 33

PROJECT MANAGER: KA
DRAWN: TB
JOB NUMBER: 5641.48
REVISIONS:

Document Path: R:\resgis\richmondgis\GIS_Work\Active_Jobs\564148_TL_550\maps\564148_EA_Map_11x17.mxd - Date Saved: 7/13/2020

1 INCH = 400 FEET

0 400 800 1,200 FEET

LEGEND

- EXISTING STRUCTURE LOCATION
- NEW STRUCTURE LOCATION
- USFS ROADS - OPEN
- USFS ROADS - CLOSED
- NON-USFS ROAD
- NON-USFS ROAD OUTSIDE USFS PROPERTY
- SPUR ROADS
- WETLAND LIMITS
- NATIONAL FOREST LAND (USFS)
- SHENANDOAH CREST ZONE (USFS)
- STREAM LIMITS
- CONSTRUCTION ENTRANCE
- COUNTY LIMITS
- APPROXIMATE PROJECT LIMITS
- PAD LOCATION

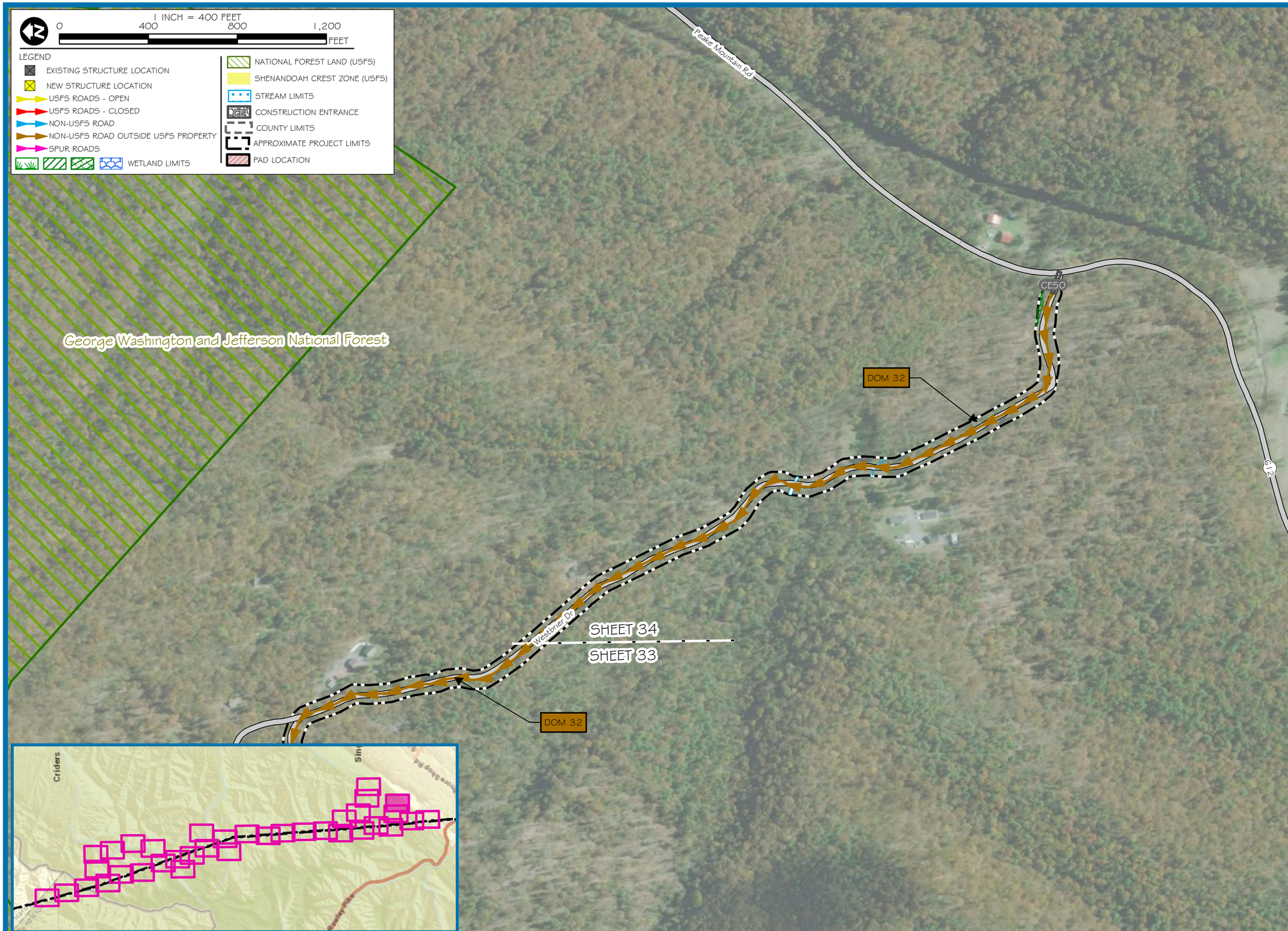

res
CORPORATE | 5020 MONTROSE BLVD., SUITE 650, HOUSTON, TX 77006
P: 713.520.5400
Dominion Energy®

PROJECT: TL 550
APPLICANT: DOMINION ENERGY

MOUNT STORM TO VALLEY 500 KV REBUILD PROJECT OVERVIEW MAP

PENDLETON COUNTY, WEST VIRGINIA
ROCKINGHAM COUNTY, VIRGINIA

SHEET 34

PROJECT MANAGER:	KA
DRAWN:	TB
JOB NUMBER:	564148
REVISIONS:	

Document Path: R:\resgis\richmondgis\GIS_Work\Active_Jobs\564148_TL_550\maps\564148_EA_Map_11x17.mxd - Date Saved: 7/13/2020

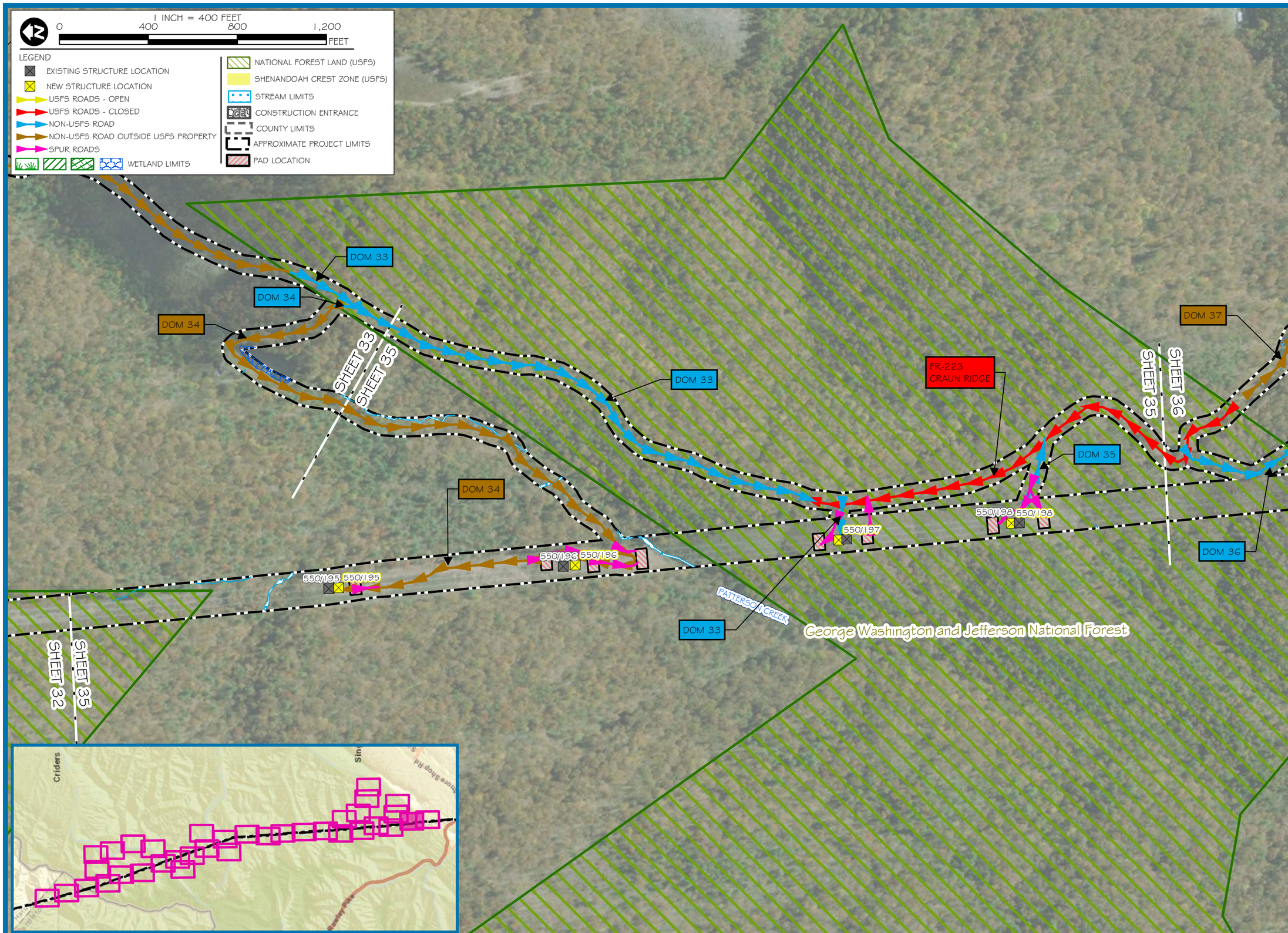

res

CORPORATE | 5020 MONTROSE BLVD., SUITE 650, HOUSTON, TX 77006
P: 713.520.5400

Dominion Energy®

PROJECT: TL 550
APPLICANT: DOMINION ENERGY

MOUNT STORM TO VALLEY 500 KV
REBUILD PROJECT OVERVIEW MAP

PENDLETON COUNTY, WEST VIRGINIA
ROCKINGHAM COUNTY, VIRGINIA

SHEET 35

PROJECT MANAGER: KA

DRAWN: TB

JOB NUMBER: 5641.48

REVISIONS:

Document Path: R:\resgis\richmondgis\GIS_Work\Active_Jobs\564148_TL_550\maps\564148_EA_Map_11x17.mxd - Date Saved: 7/13/2020

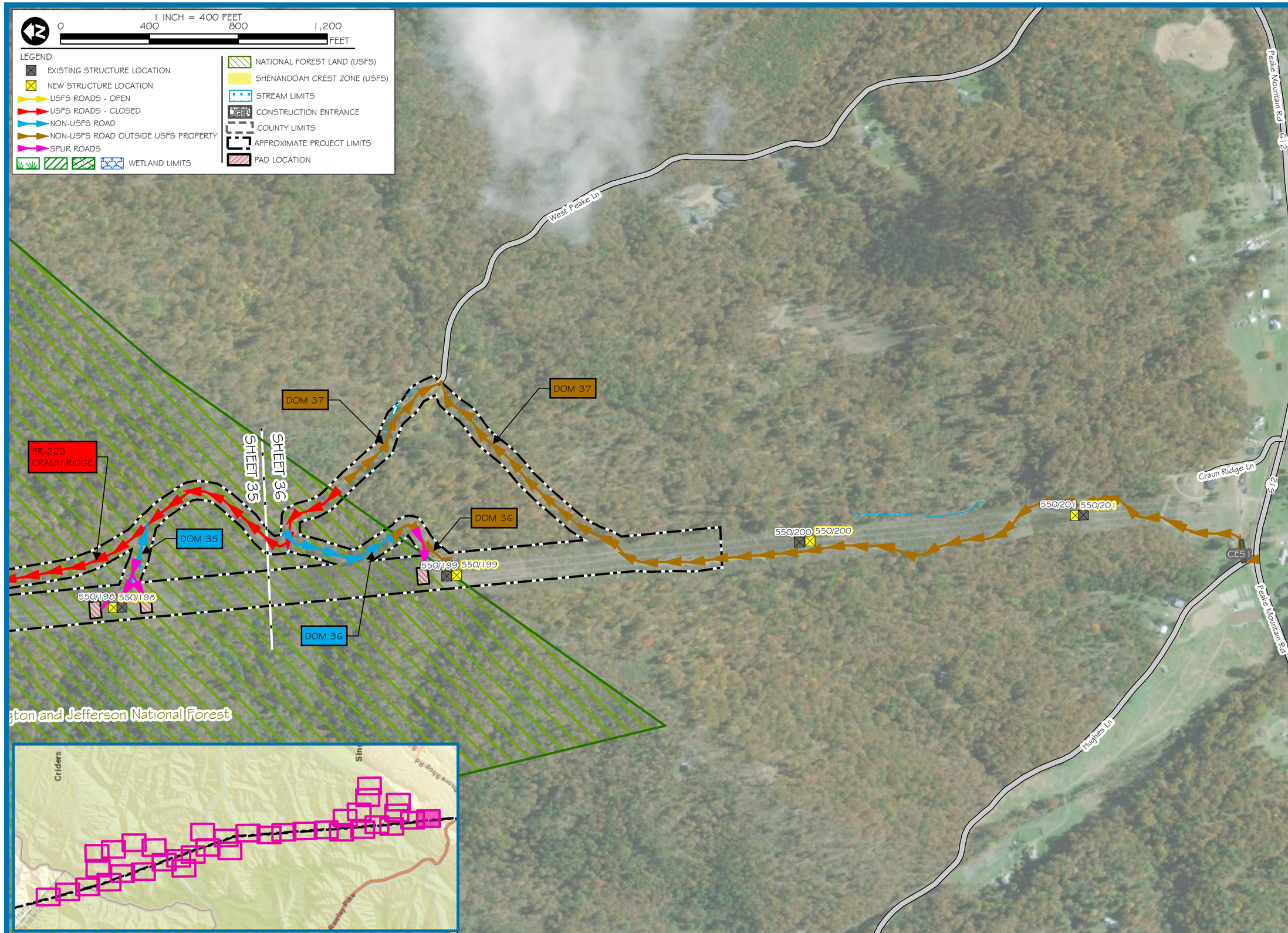

res
CORPORATE | 5020 MONTROSE BLVD., SUITE 650, HOUSTON, TX 77006
P: 713.520.5400
Dominion Energy

PROJECT: TL 550
APPLICANT: DOMINION ENERGY

MOUNT STORM TO VALLEY 500 KV
REBUILD PROJECT OVERVIEW MAP

PENDLETON COUNTY, WEST VIRGINIA
ROCKINGHAM COUNTY, VIRGINIA

SHEET 36

PROJECT MANAGER:	KA
DRAWN:	TB
JOB NUMBER:	564148
REVISIONS:	

Document Path: R:\resgis\nchmondgis\GIS_Work\Active_Jobs\564148_TL_550\maps\564148_EA_Map_11x17.mxd - Date Saved: 7/13/2020