1 INCH = 400 FEET

0 400 800 1,200 FEET

LEGEND

- EXISTING STRUCTURE LOCATION
- NEW STRUCTURE LOCATION
- USFS ROADS - OPEN
- USFS ROADS - CLOSED
- ADMINISTRATIVE ROAD
- TEMPORARY ROAD
- NON-USFS ROAD OUTSIDE USFS PROPERTY
- TEMPORARY SPURS
- WETLAND LIMITS
- NATIONAL FOREST LAND (USFS)
- SHENANDOAH CREST ZONE (USFS)
- STREAM LIMITS
- CONSTRUCTION ENTRANCE
- COUNTY LIMITS
- APPROXIMATE PROJECT LIMITS
- PAD LOCATION

HARDY COUNTY

PENDLETON COUNTY

George Washington and Jefferson National Forest

FR-WV220 ANT KNOB

FR-WV220 ANT KNOB

SHEET 02

SHEET 01

550/131

550/131

DOM 02

550/130

550/130

550/129

550/129

DOM 01

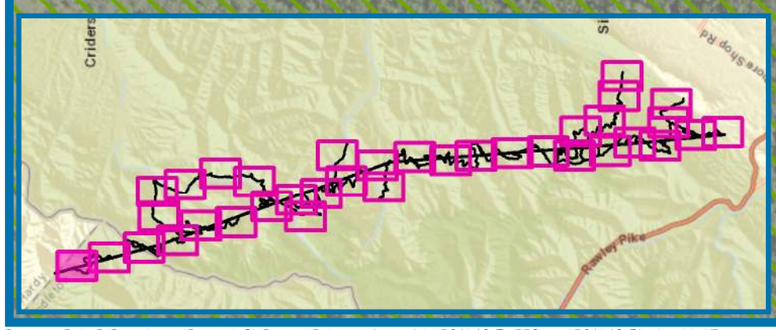

res

CORPORATE | 5020 MONTROSE BLVD., SUITE 650, HOUSTON, TX 77006
P: 713.520.5400

Dominion Energy®

PROJECT: TL 550
APPLICANT: DOMINION ENERGY

MOUNT STORM TO VALLEY 500 KV
REBUILD PROJECT OVERVIEW MAP

PENDLETON COUNTY, WEST VIRGINIA
ROCKINGHAM COUNTY, VIRGINIA

SHEET 01

PROJECT MANAGER: KB

DRAWN: TB

JOB NUMBER: 5641.48

REVISIONS:

Document Path: R:\Resgis\entgis\Projects_OldProjects\Richmond_Active_Jobs\564148_TL_550\maps\564148_EA_Map_11x17.mxd - Date Saved: 8/26/2021

1 INCH = 400 FEET

0 400 800 1,200 FEET

LEGEND

- EXISTING STRUCTURE LOCATION
- NEW STRUCTURE LOCATION
- USFS ROADS - OPEN
- USFS ROADS - CLOSED
- ADMINISTRATIVE ROAD
- TEMPORARY ROAD
- NON-USFS ROAD OUTSIDE USFS PROPERTY
- TEMPORARY SPURS
- WETLAND LIMITS
- NATIONAL FOREST LAND (USFS)
- SHENANDOAH CREST ZONE (USFS)
- STREAM LIMITS
- CONSTRUCTION ENTRANCE
- COUNTY LIMITS
- APPROXIMATE PROJECT LIMITS
- PAD LOCATION

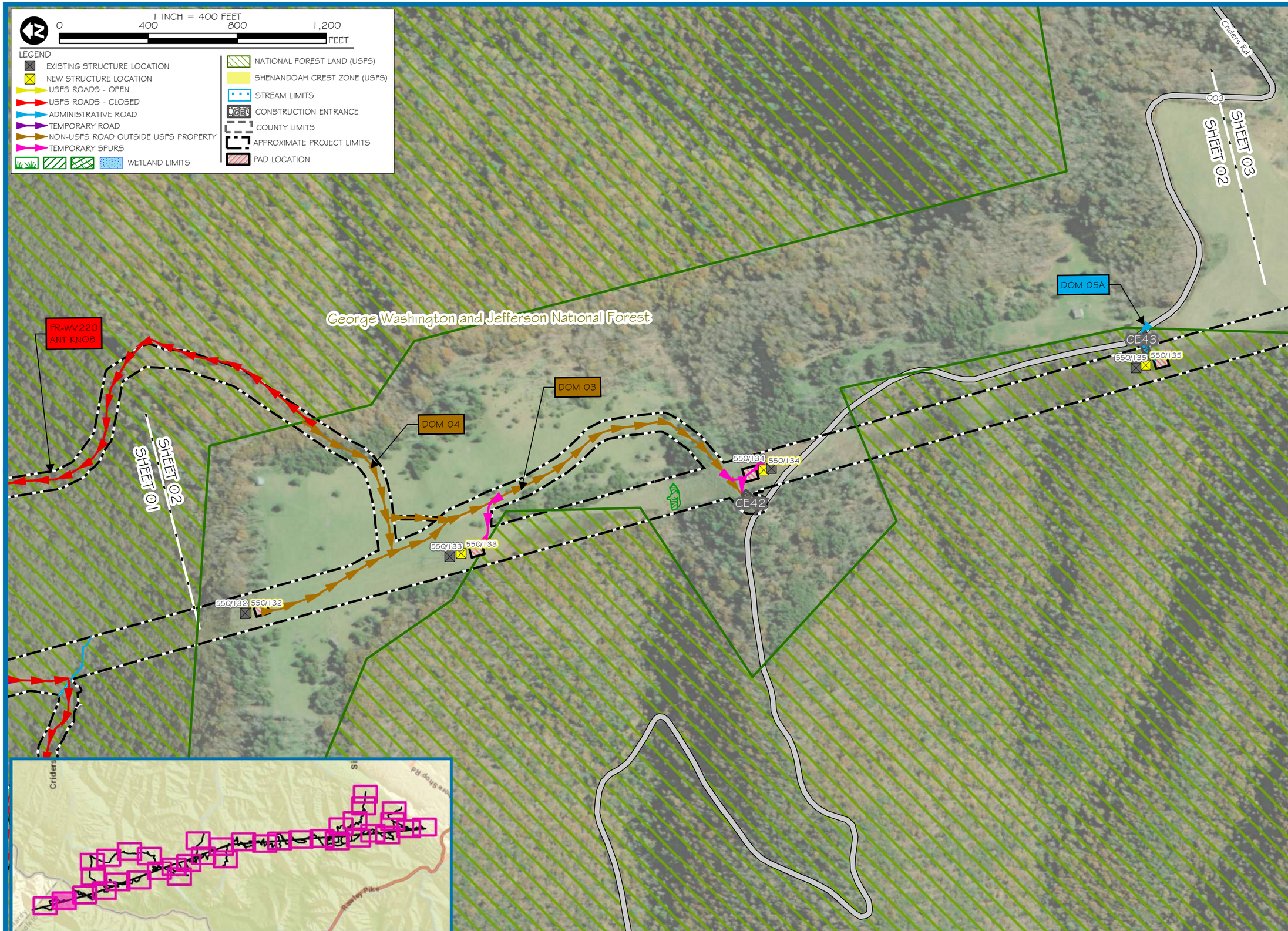

res
CORPORATE | 5020 MONTROSE BLVD., SUITE 650, HOUSTON, TX 77006
P: 713.520.5400
Dominion Energy

PROJECT: TL 550
APPLICANT: DOMINION ENERGY

MOUNT STORM TO VALLEY 500 KV REBUILD PROJECT OVERVIEW MAP

PENDLETON COUNTY, WEST VIRGINIA
ROCKINGHAM COUNTY, VIRGINIA

SHEET 02

PROJECT MANAGER:	KB
DRAWN:	TB
JOB NUMBER:	5641.48
REVISIONS:	

Document Path: R:\Resgis\entgis\Projects_OldProjects\Richmond_Active_Jobs\564148_TL_550\maps\564148_EA_Map_11x17.mxd - Date Saved: 8/26/2021

1 INCH = 400 FEET

0 400 800 1,200 FEET

LEGEND

- EXISTING STRUCTURE LOCATION
- NEW STRUCTURE LOCATION
- USFS ROADS - OPEN
- USFS ROADS - CLOSED
- ADMINISTRATIVE ROAD
- TEMPORARY ROAD
- NON-USFS ROAD OUTSIDE USFS PROPERTY
- TEMPORARY SPURS
- WETLAND LIMITS
- NATIONAL FOREST LAND (USFS)
- SHENANDOAH CREST ZONE (USFS)
- STREAM LIMITS
- CONSTRUCTION ENTRANCE
- COUNTY LIMITS
- APPROXIMATE PROJECT LIMITS
- PAD LOCATION

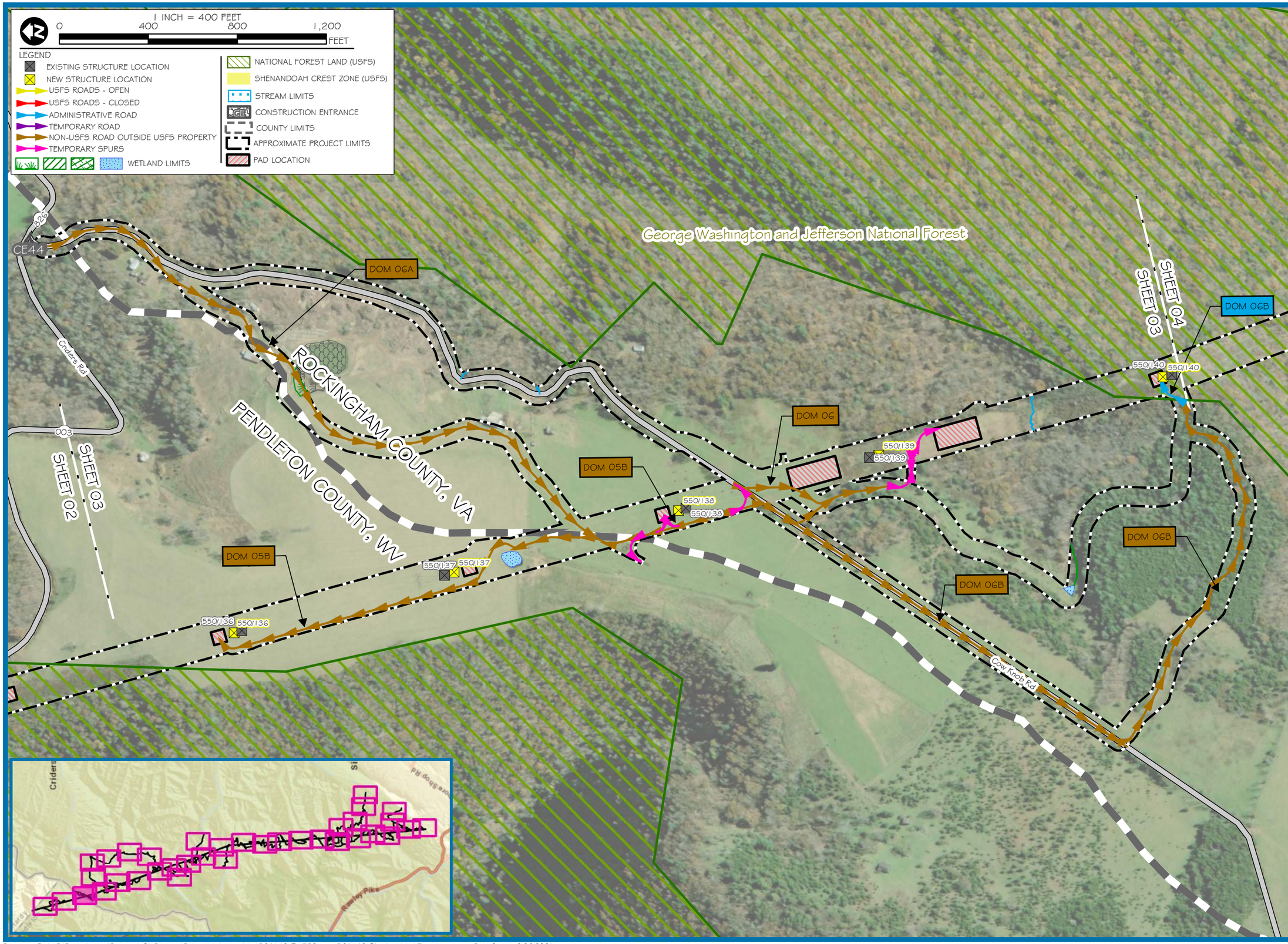

res

CORPORATE | 5020 MONTROSE BLVD., SUITE 650, HOUSTON, TX 77006
P: 713.520.5400

Dominion Energy

PROJECT: TL 550
APPLICANT: DOMINION ENERGY

MOUNT STORM TO VALLEY 500 KV
REBUILD PROJECT OVERVIEW MAP

PENDLETON COUNTY, WEST VIRGINIA
ROCKINGHAM COUNTY, VIRGINIA

SHEET 03

PROJECT MANAGER:	KB
DRAWN:	TB
JOB NUMBER:	564148
REVISIONS:	

Document Path: R:\Resgis\entgis\Projects_OldProjects\Richmond_Active_Jobs\564148_TL_550\maps\564148_EA_Map_11x17.mxd - Date Saved: 8/26/2021

1 INCH = 400 FEET

0 400 800 1,200 FEET

LEGEND

- EXISTING STRUCTURE LOCATION
- NEW STRUCTURE LOCATION
- USFS ROADS - OPEN
- USFS ROADS - CLOSED
- ADMINISTRATIVE ROAD
- TEMPORARY ROAD
- NON-USFS ROAD OUTSIDE USFS PROPERTY
- TEMPORARY SPURS
- WETLAND LIMITS
- NATIONAL FOREST LAND (USFS)
- SHENANDOAH CREST ZONE (USFS)
- STREAM LIMITS
- CONSTRUCTION ENTRANCE
- COUNTY LIMITS
- APPROXIMATE PROJECT LIMITS
- PAD LOCATION

SHEET 05
SHEET 04
George Washington and Jefferson National Forest
BRIDGE #2
BRIDGE #3
BRIDGE #1
SHEET 07
SHEET 04
Gochenour Ln
550/143
COLD SPRING RIVER
FR-439
COLD SPRINGS HOL
550/142
550/142
DOM 08
DOM 08
DOM 07
George Washington and Jefferson National Forest
550/141
550/141
FR-439B
LOCUST RIDGE
SHEET 04
SHEET 03
DOM 06B
550/140
550/140

res
CORPORATE | 5020 MONTROSE BLVD., SUITE 650, HOUSTON, TX 77006
P: 713.520.5400

Dominion Energy®

PROJECT: TL 550
APPLICANT: DOMINION ENERGY

MOUNT STORM TO VALLEY 500 KV
REBUILD PROJECT OVERVIEW MAP

PENDLETON COUNTY, WEST VIRGINIA
ROCKINGHAM COUNTY, VIRGINIA

SHEET 04

PROJECT MANAGER: KB
DRAWN: TB
JOB NUMBER: 5641.48
REVISIONS:

Document Path: R:\Resgis\entgis\Projects_OldProjects\Richmond_Active_Jobs\564148_TL_550\maps\564148_EA_Map_11x17.mxd - Date Saved: 8/26/2021

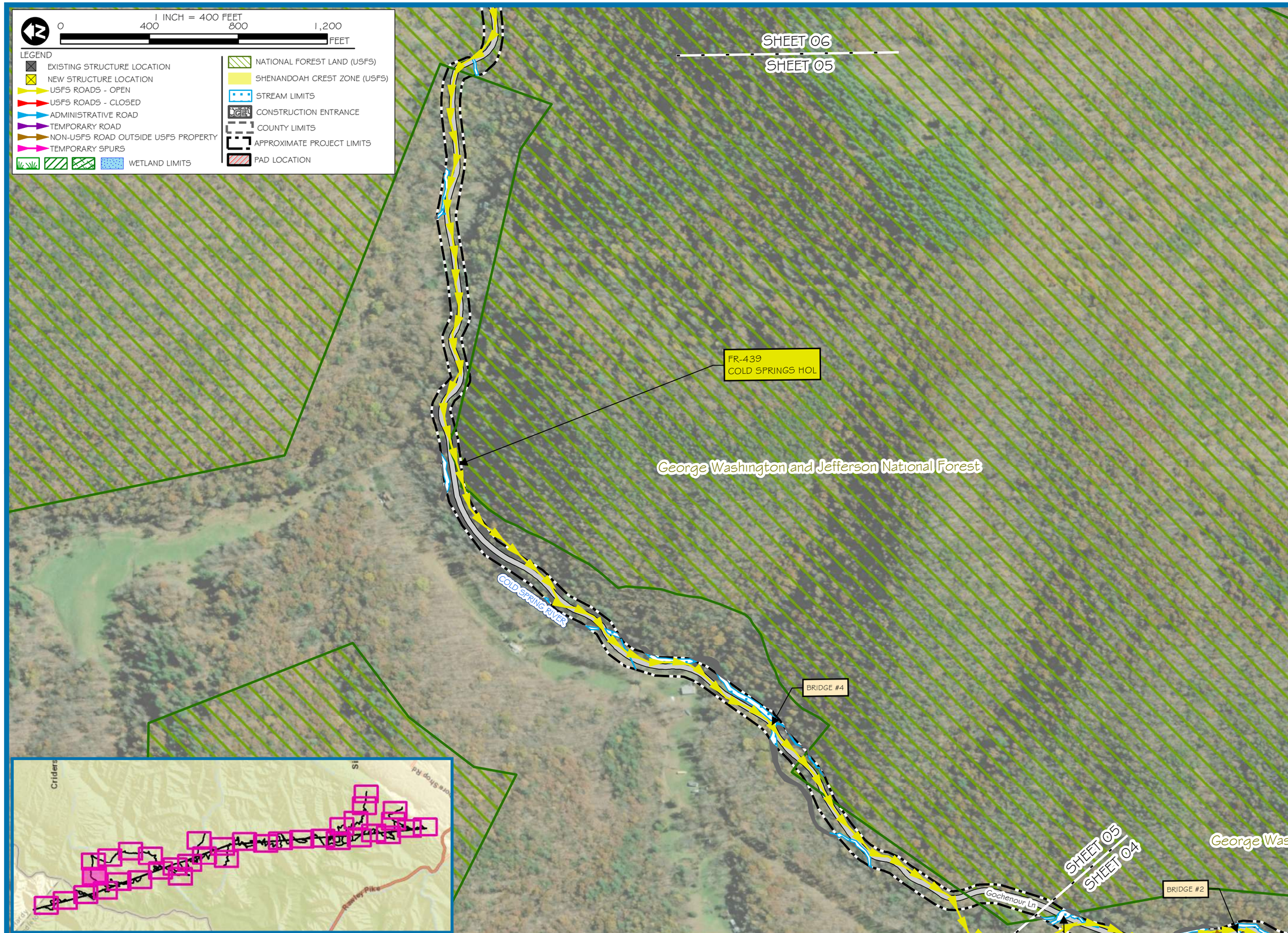

res
CORPORATE | 5020 MONTROSE BLVD., SUITE 650, HOUSTON, TX 77006
P: 713.520.5400
Dominion Energy

PROJECT: TL 550
APPLICANT: DOMINION ENERGY

MOUNT STORM TO VALLEY 500 KV
REBUILD PROJECT OVERVIEW MAP

PENDLETON COUNTY, WEST VIRGINIA
ROCKINGHAM COUNTY, VIRGINIA

SHEET 05

PROJECT MANAGER: KB
DRAWN: TB
JOB NUMBER: 5641.48
REVISIONS:

Document Path: R:\Resgis\entgis\Projects_OldProjects\Richmond_Active_Jobs\564148_TL_550\maps\564148_EA_Map_11x17.mxd - Date Saved: 8/26/2021

1 INCH = 400 FEET

0 400 800 1,200 FEET

LEGEND

- EXISTING STRUCTURE LOCATION
- NEW STRUCTURE LOCATION
- USFS ROADS - OPEN
- USFS ROADS - CLOSED
- ADMINISTRATIVE ROAD
- TEMPORARY ROAD
- NON-USFS ROAD OUTSIDE USFS PROPERTY
- TEMPORARY SPURS
- WETLAND LIMITS
- NATIONAL FOREST LAND (USFS)
- SHENANDOAH CREST ZONE (USFS)
- STREAM LIMITS
- CONSTRUCTION ENTRANCE
- COUNTY LIMITS
- APPROXIMATE PROJECT LIMITS
- PAD LOCATION

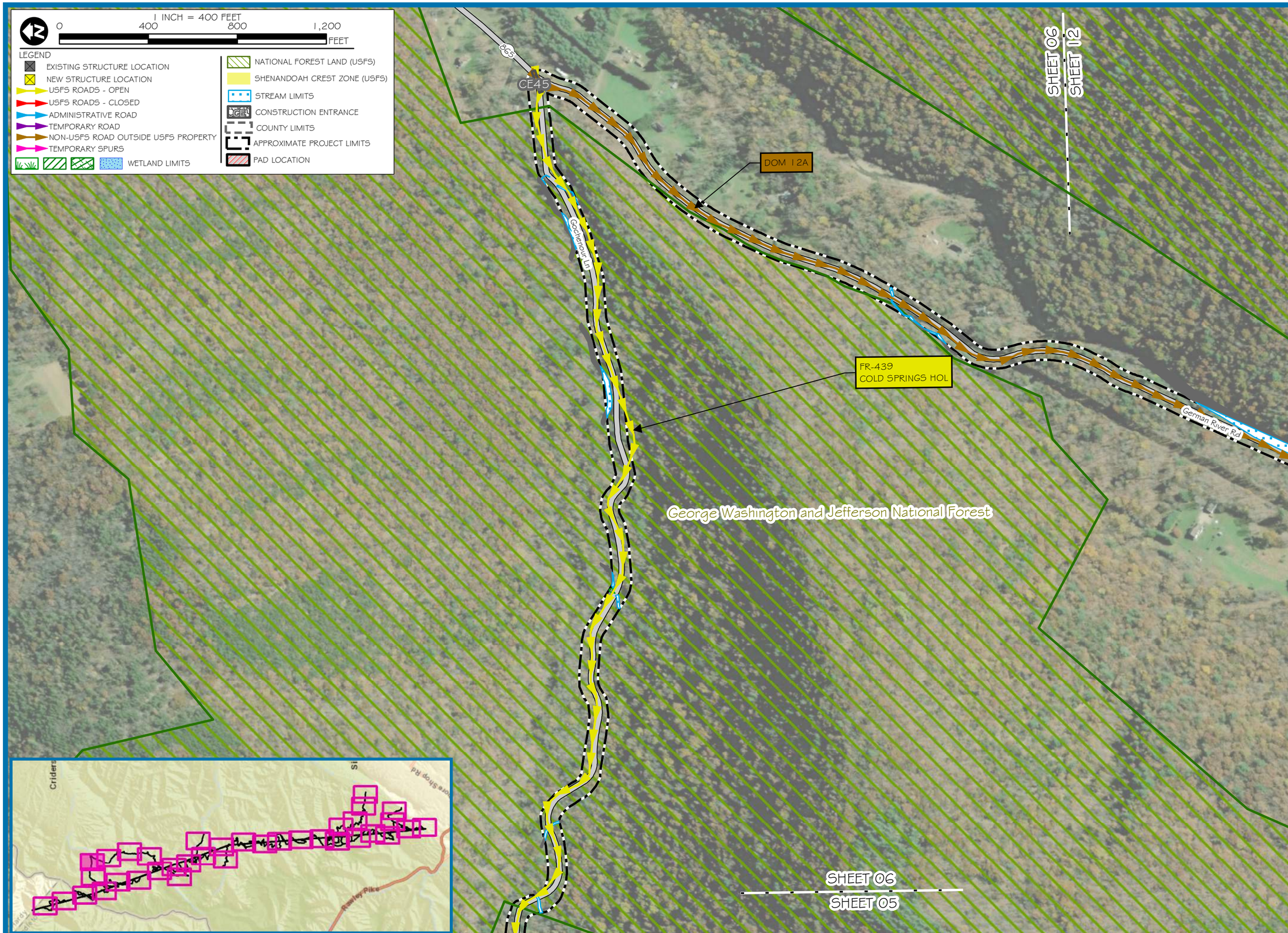

res
CORPORATE | 5020 MONTROSE BLVD., SUITE 650, HOUSTON, TX 77006
P: 713.520.5400
Dominion Energy

PROJECT: TL 550
APPLICANT: DOMINION ENERGY

MOUNT STORM TO VALLEY 500 KV REBUILD PROJECT OVERVIEW MAP

PENDLETON COUNTY, WEST VIRGINIA
ROCKINGHAM COUNTY, VIRGINIA

SHEET 06

PROJECT MANAGER:	KB
DRAWN:	TB
JOB NUMBER:	5641.48
REVISIONS:	

1 INCH = 400 FEET

0 400 800 1,200 FEET

LEGEND

- EXISTING STRUCTURE LOCATION
- NEW STRUCTURE LOCATION
- USFS ROADS - OPEN
- USFS ROADS - CLOSED
- ADMINISTRATIVE ROAD
- TEMPORARY ROAD
- NON-USFS ROAD OUTSIDE USFS PROPERTY
- TEMPORARY SPURS
- WETLAND LIMITS
- NATIONAL FOREST LAND (USFS)
- SHENANDOAH CREST ZONE (USFS)
- STREAM LIMITS
- CONSTRUCTION ENTRANCE
- COUNTY LIMITS
- APPROXIMATE PROJECT LIMITS
- PAD LOCATION

Gobble Mountain Rd

FR-439
COLD SPRINGS HOL

SHEET 08
SHEET 07

550/146 550/146

DOM 10

550/145 550/145

DOM 09

550/144 550/144

Gochenour Ln

SHEET 07
SHEET 04

BRIDGE #3

550/143 550/143

DOM 10

George Washington and Jefferson National Forest

COLD SPRING RIVER

FR-439

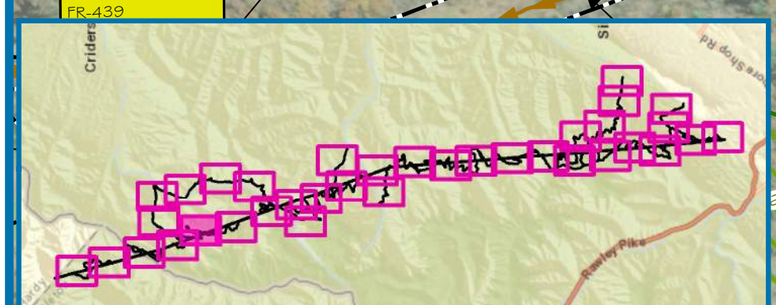

res
CORPORATE | 5020 MONTROSE BLVD., SUITE 650, HOUSTON, TX 77006
P: 713.520.5400
Dominion Energy

PROJECT: TL 550
APPLICANT: DOMINION ENERGY

MOUNT STORM TO VALLEY 500 KV
REBUILD PROJECT OVERVIEW MAP

PENDLETON COUNTY, WEST VIRGINIA
ROCKINGHAM COUNTY, VIRGINIA

SHEET 07

PROJECT MANAGER:	KB
DRAWN:	TB
JOB NUMBER:	5641.48
REVISIONS:	

1 INCH = 400 FEET

0 400 800 1,200 FEET

LEGEND

- EXISTING STRUCTURE LOCATION
- NEW STRUCTURE LOCATION
- USFS ROADS - OPEN
- USFS ROADS - CLOSED
- ADMINISTRATIVE ROAD
- TEMPORARY ROAD
- NON-USFS ROAD OUTSIDE USFS PROPERTY
- TEMPORARY SPURS
- WETLAND LIMITS
- NATIONAL FOREST LAND (USFS)
- SHENANDOAH CREST ZONE (USFS)
- STREAM LIMITS
- CONSTRUCTION ENTRANCE
- COUNTY LIMITS
- APPROXIMATE PROJECT LIMITS
- PAD LOCATION

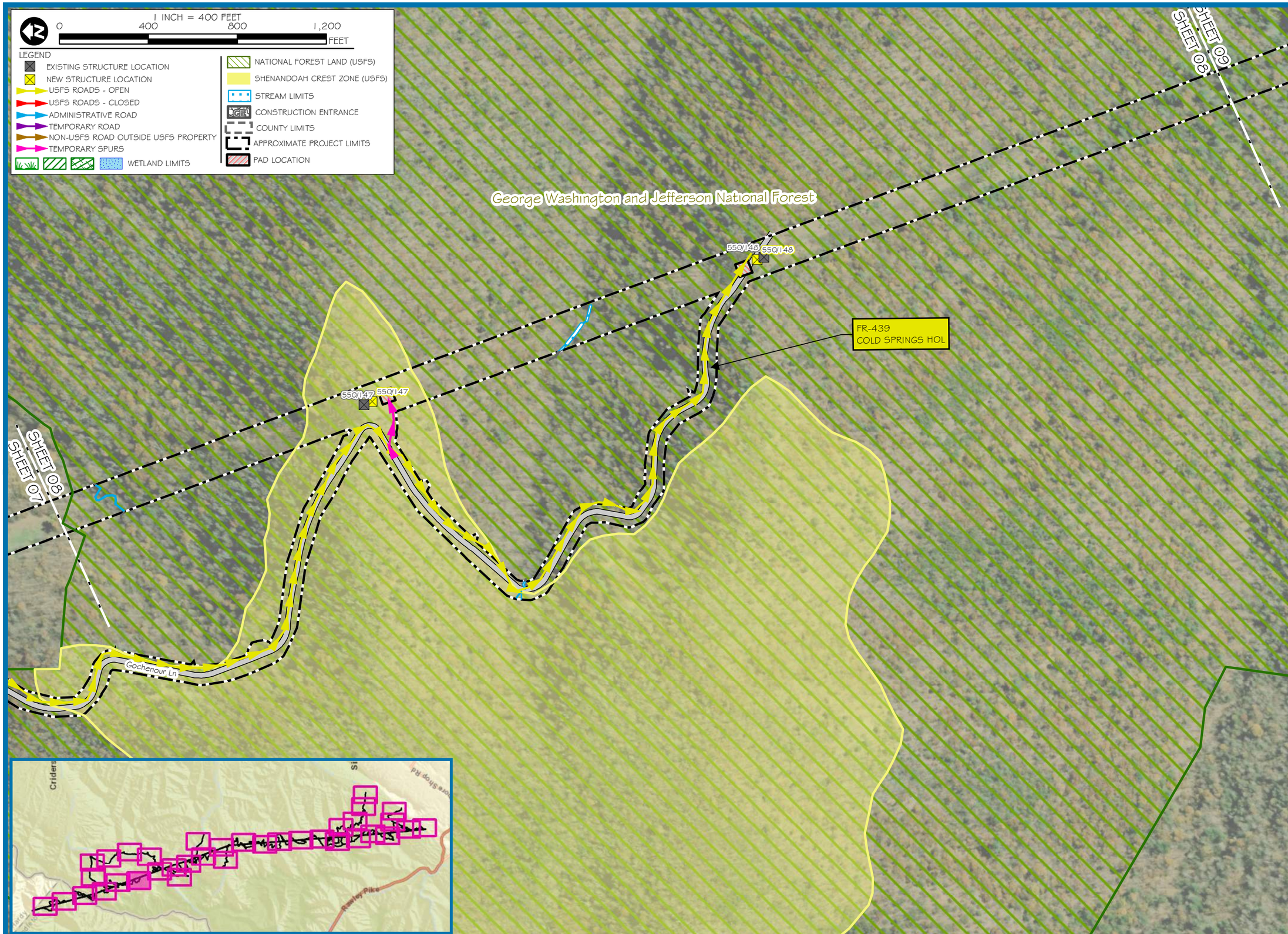

res

CORPORATE | 5020 MONTROSE BLVD., SUITE 650, HOUSTON, TX 77006
P: 713.520.5400

Dominion Energy®

PROJECT: TL 550
APPLICANT: DOMINION ENERGY

MOUNT STORM TO VALLEY 500 KV
REBUILD PROJECT OVERVIEW MAP

PENDLETON COUNTY, WEST VIRGINIA
ROCKINGHAM COUNTY, VIRGINIA

SHEET 08

PROJECT MANAGER: KB

DRAWN: TB

JOB NUMBER: 5641.48

REVISIONS:

Document Path: R:\Resgis\entgis\Projects_OldProjects\Richmond_Active_Jobs\564148_TL_550\maps\564148_EA_Map_11x17.mxd - Date Saved: 8/26/2021

1 INCH = 400 FEET

0 400 800 1,200 FEET

LEGEND

- EXISTING STRUCTURE LOCATION
- NEW STRUCTURE LOCATION
- USFS ROADS - OPEN
- USFS ROADS - CLOSED
- ADMINISTRATIVE ROAD
- TEMPORARY ROAD
- NON-USFS ROAD OUTSIDE USFS PROPERTY
- TEMPORARY SPURS
- WETLAND LIMITS
- NATIONAL FOREST LAND (USFS)
- SHENANDOAH CREST ZONE (USFS)
- STREAM LIMITS
- CONSTRUCTION ENTRANCE
- COUNTY LIMITS
- APPROXIMATE PROJECT LIMITS
- PAD LOCATION

SHEET 10
SHEET 09

SHEET 13
SHEET 09

SHEET 09
SHEET 08

DOM 11

DOM 11

DOM 11

DOM 11

DOM 12

DOM 13

FR-232
GERMAN RIVER

German River Rd

GERMAN RIVER

CAMP RADER RUN

George Washington and Jefferson National Forest

550/150 550/150

550/149 550/149

550/151 550/151

550/152 550/152

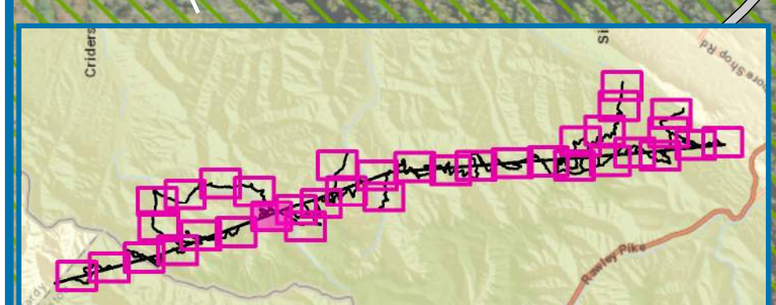

res
CORPORATE | 5020 MONTROSE BLVD., SUITE 650, HOUSTON, TX 77006
P: 713.520.5400
Dominion Energy

PROJECT: TL 550
APPLICANT: DOMINION ENERGY

MOUNT STORM TO VALLEY 500 KV
REBUILD PROJECT OVERVIEW MAP

PENDLETON COUNTY, WEST VIRGINIA
ROCKINGHAM COUNTY, VIRGINIA

SHEET 09

PROJECT MANAGER:	KB
DRAWN:	TB
JOB NUMBER:	5641.48
REVISIONS:	

Document Path: R:\Resgis\entgis\Projects_OldProjects\Richmond_Active_Jobs\564148_TL_550\maps\564148_EA_Map_11x17.mxd - Date Saved: 8/26/2021

1 INCH = 400 FEET

0 400 800 1,200 FEET

LEGEND

- EXISTING STRUCTURE LOCATION
- NEW STRUCTURE LOCATION
- USFS ROADS - OPEN
- USFS ROADS - CLOSED
- ADMINISTRATIVE ROAD
- TEMPORARY ROAD
- NON-USFS ROAD OUTSIDE USFS PROPERTY
- TEMPORARY SPURS
- WETLAND LIMITS
- NATIONAL FOREST LAND (USFS)
- SHENANDOAH CREST ZONE (USFS)
- STREAM LIMITS
- CONSTRUCTION ENTRANCE
- COUNTY LIMITS
- APPROXIMATE PROJECT LIMITS
- PAD LOCATION

BRIDGE #5

FR-232
GERMAN RIVER

German River Rd

BRIDGE #6

SHEET 11
SHEET 10

SHEET 10
SHEET 09

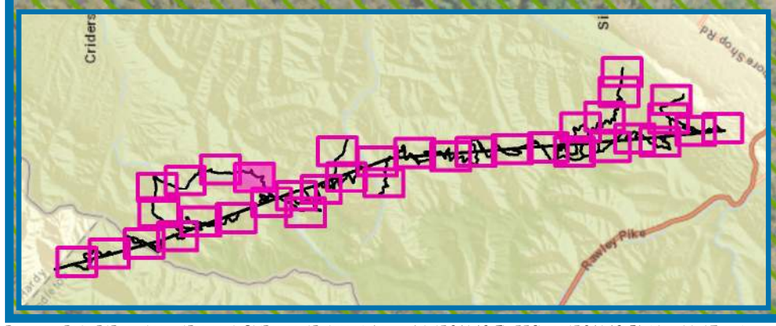

res
CORPORATE | 5020 MONTROSE BLVD., SUITE 650, HOUSTON, TX 77006
P: 713.520.5400
Dominion Energy

PROJECT: TL 550
APPLICANT: DOMINION ENERGY

MOUNT STORM TO VALLEY 500 KV
REBUILD PROJECT OVERVIEW MAP

PENDLETON COUNTY, WEST VIRGINIA
ROCKINGHAM COUNTY, VIRGINIA

SHEET 10

PROJECT MANAGER:	KB
DRAWN:	TB
JOB NUMBER:	5641.48
REVISIONS:	

1 INCH = 400 FEET

0 400 800 1,200 FEET

LEGEND

- EXISTING STRUCTURE LOCATION
- NEW STRUCTURE LOCATION
- USFS ROADS - OPEN
- USFS ROADS - CLOSED
- ADMINISTRATIVE ROAD
- TEMPORARY ROAD
- NON-USFS ROAD OUTSIDE USFS PROPERTY
- TEMPORARY SPURS
- WETLAND LIMITS
- NATIONAL FOREST LAND (USFS)
- SHENANDOAH CREST ZONE (USFS)
- STREAM LIMITS
- CONSTRUCTION ENTRANCE
- COUNTY LIMITS
- APPROXIMATE PROJECT LIMITS
- PAD LOCATION

FR-232
GERMAN RIVER

German River Rd

SHEET 12
SHEET 11

SHEET 11
SHEET 10

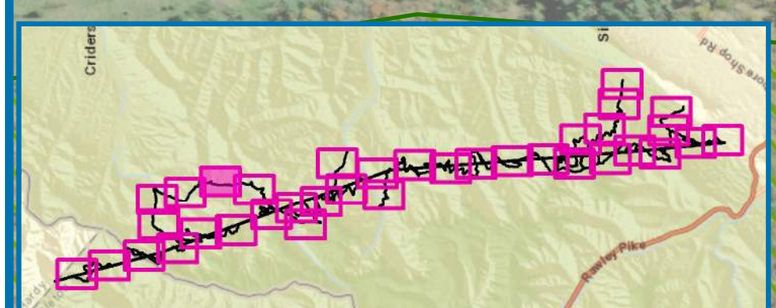

res
CORPORATE | 5020 MONTROSE BLVD., SUITE 650, HOUSTON, TX 77006
P: 713.520.5400
Dominion Energy

PROJECT: TL 550
APPLICANT: DOMINION ENERGY

MOUNT STORM TO VALLEY 500 KV
REBUILD PROJECT OVERVIEW MAP

PENDLETON COUNTY, WEST VIRGINIA
ROCKINGHAM COUNTY, VIRGINIA

SHEET 11

PROJECT MANAGER: KB
DRAWN: TB
JOB NUMBER: 5641.48
REVISIONS:

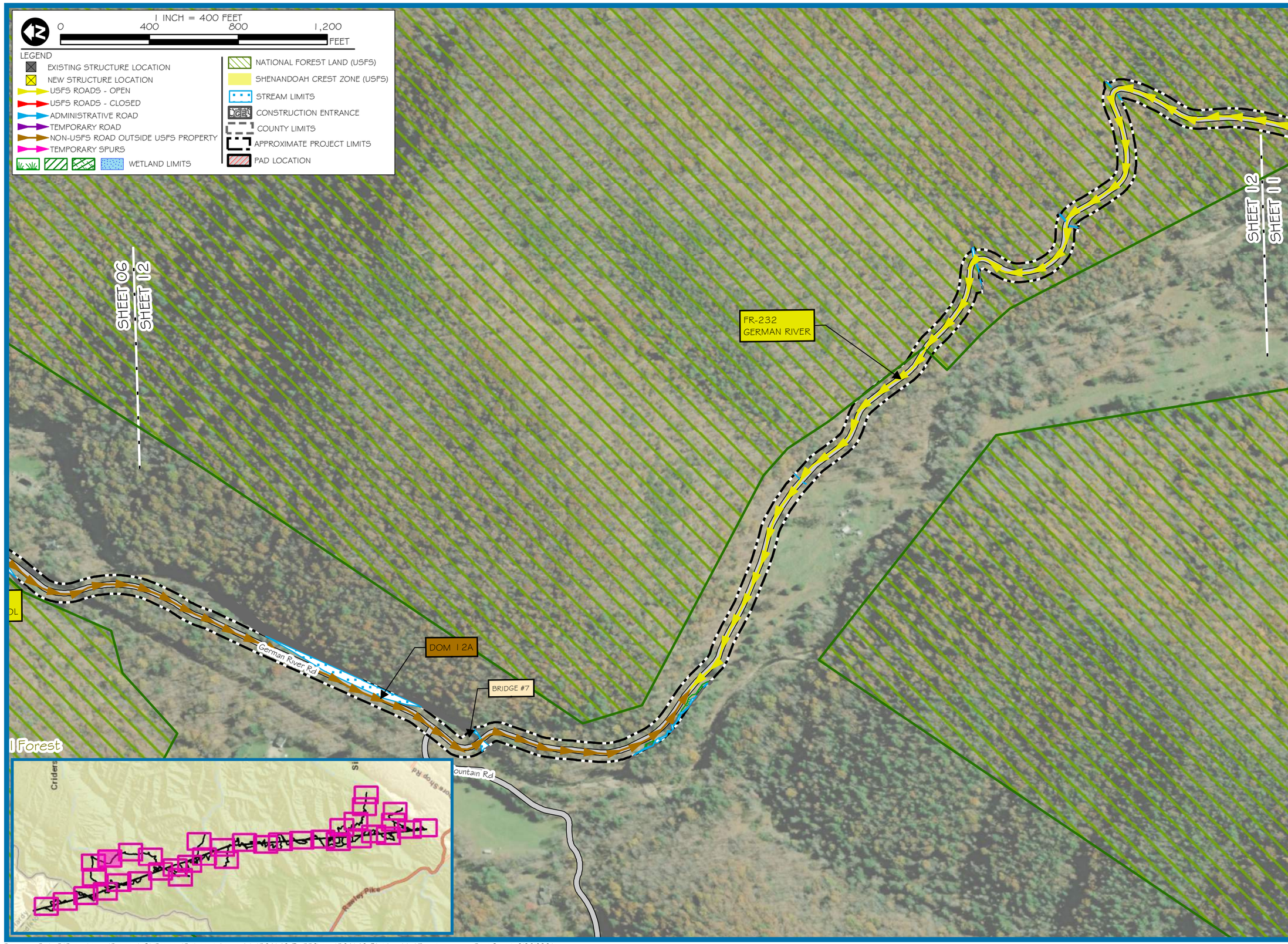

res
CORPORATE | 5020 MONTROSE BLVD., SUITE 650, HOUSTON, TX 77006
P: 713.520.5400
Dominion Energy

PROJECT: TL 550
APPLICANT: DOMINION ENERGY

MOUNT STORM TO VALLEY 500 KV
REBUILD PROJECT OVERVIEW MAP

PENDLETON COUNTY, WEST VIRGINIA
ROCKINGHAM COUNTY, VIRGINIA

SHEET 12

PROJECT MANAGER: KB
DRAWN: TB
JOB NUMBER: 5641.48
REVISIONS:

Document Path: R:\Resgis\entgis\Projects_OldProjects\Richmond_Active_Jobs\564148_TL_550\maps\564148_EA_Map_11x17.mxd - Date Saved: 8/26/2021

1 INCH = 400 FEET

0 400 800 1,200 FEET

LEGEND

- EXISTING STRUCTURE LOCATION
- NEW STRUCTURE LOCATION
- USFS ROADS - OPEN
- USFS ROADS - CLOSED
- ADMINISTRATIVE ROAD
- TEMPORARY ROAD
- NON-USFS ROAD OUTSIDE USFS PROPERTY
- TEMPORARY SPURS
- WETLAND LIMITS
- NATIONAL FOREST LAND (USFS)
- SHENANDOAH CREST ZONE (USFS)
- STREAM LIMITS
- CONSTRUCTION ENTRANCE
- COUNTY LIMITS
- APPROXIMATE PROJECT LIMITS
- PAD LOCATION

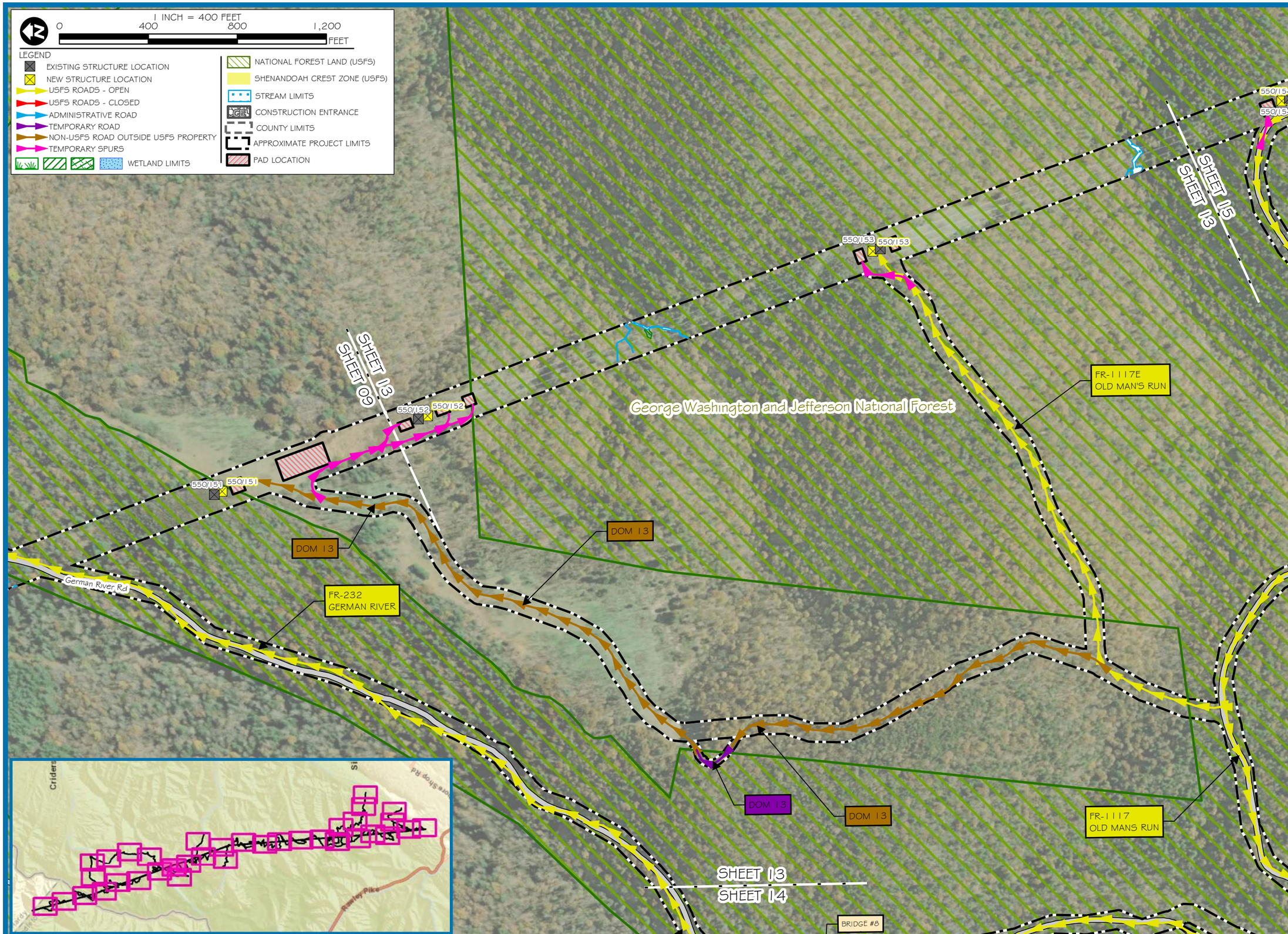

res
CORPORATE | 5020 MONTROSE BLVD., SUITE 650, HOUSTON, TX 77006
P: 713.520.5400
Dominion Energy

PROJECT: TL 550
APPLICANT: DOMINION ENERGY

MOUNT STORM TO VALLEY 500 KV
REBUILD PROJECT OVERVIEW MAP

PENDLETON COUNTY, WEST VIRGINIA
ROCKINGHAM COUNTY, VIRGINIA

SHEET 13

PROJECT MANAGER:	KB
DRAWN:	TB
JOB NUMBER:	564148
REVISIONS:	

1 INCH = 400 FEET

0 400 800 1,200 FEET

LEGEND

- EXISTING STRUCTURE LOCATION
- NEW STRUCTURE LOCATION
- USFS ROADS - OPEN
- USFS ROADS - CLOSED
- ADMINISTRATIVE ROAD
- TEMPORARY ROAD
- NON-USFS ROAD OUTSIDE USFS PROPERTY
- TEMPORARY SPURS
- WETLAND LIMITS
- NATIONAL FOREST LAND (USFS)
- SHENANDOAH CREST ZONE (USFS)
- STREAM LIMITS
- CONSTRUCTION ENTRANCE
- COUNTY LIMITS
- APPROXIMATE PROJECT LIMITS
- PAD LOCATION

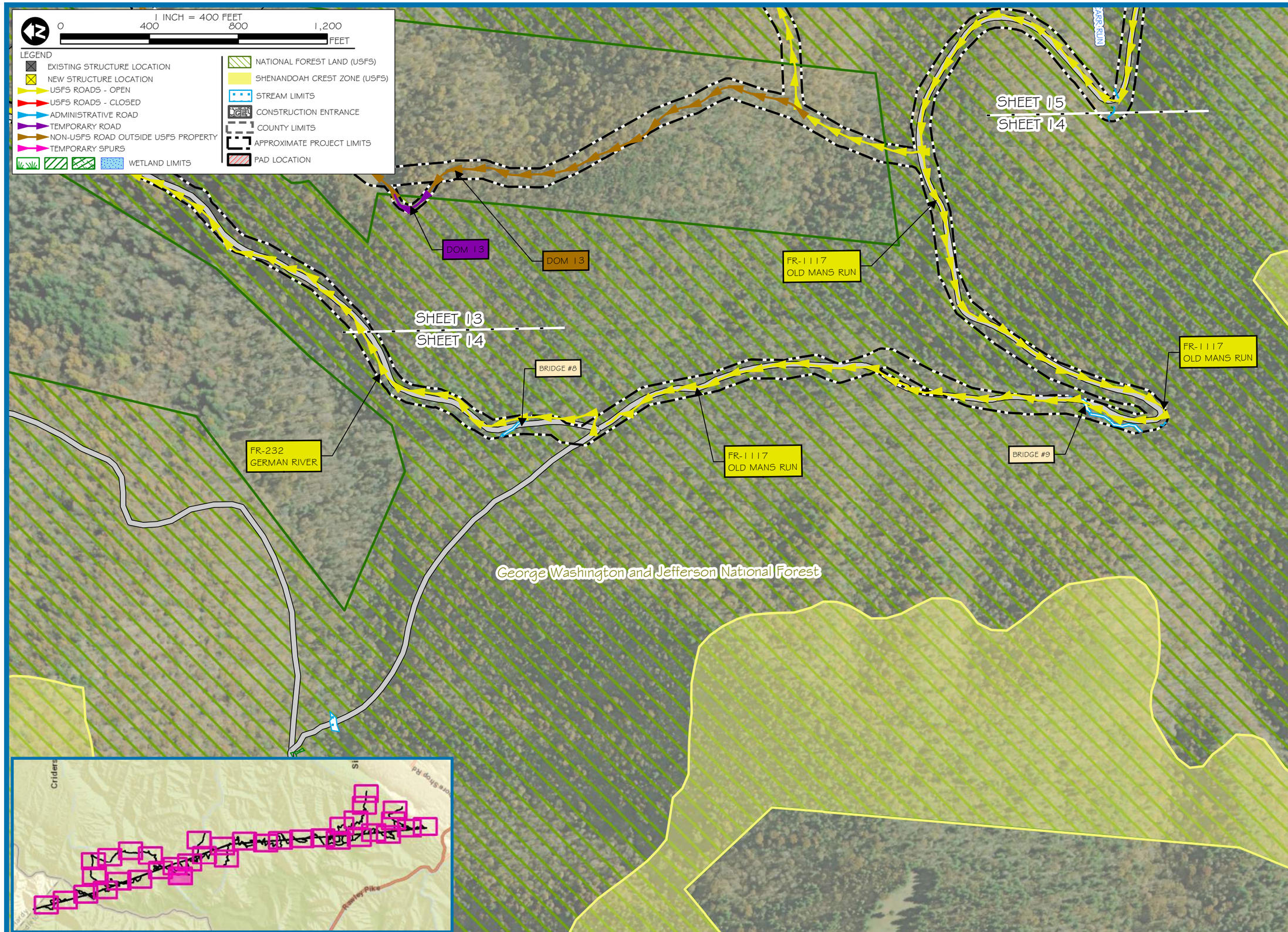

res
CORPORATE | 5020 MONTROSE BLVD., SUITE 650, HOUSTON, TX 77006
P: 713.520.5400
Dominion Energy

PROJECT: TL 550
APPLICANT: DOMINION ENERGY

MOUNT STORM TO VALLEY 500 KV
REBUILD PROJECT OVERVIEW MAP

PENDLETON COUNTY, WEST VIRGINIA
ROCKINGHAM COUNTY, VIRGINIA

SHEET 14

PROJECT MANAGER: KB

DRAWN: TB

JOB NUMBER: 5641.48

REVISIONS:

1 INCH = 400 FEET

0 400 800 1,200 FEET

LEGEND

- EXISTING STRUCTURE LOCATION
- NEW STRUCTURE LOCATION
- USFS ROADS - OPEN
- USFS ROADS - CLOSED
- ADMINISTRATIVE ROAD
- TEMPORARY ROAD
- NON-USFS ROAD OUTSIDE USFS PROPERTY
- TEMPORARY SPURS
- WETLAND LIMITS
- NATIONAL FOREST LAND (USFS)
- SHENANDOAH CREST ZONE (USFS)
- STREAM LIMITS
- CONSTRUCTION ENTRANCE
- COUNTY LIMITS
- APPROXIMATE PROJECT LIMITS
- PAD LOCATION

George Washington and Jefferson National Forest

on National Forest

550/153 550/153

550/154 550/154

550/155 550/155

550/156 550/156

550/157 550/157

SHEET 13
SHEET 15

SHEET 15
SHEET 16

SHEET 15
SHEET 14

FR-1117E
OLD MAN'S RUN

FR-1117
OLD MANS RUN

FR-1117
OLD MANS RUN

FR-1117A
RITCHIE SPUR

DOM 14

CARR RUN

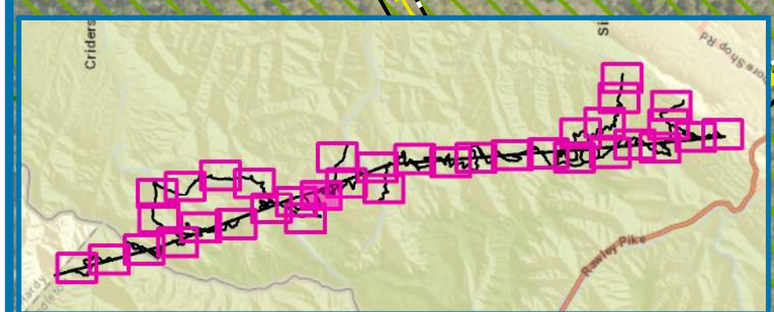

res

CORPORATE | 5020 MONTROSE BLVD., SUITE 650, HOUSTON, TX 77006
P: 713.520.5400

Dominion Energy®

PROJECT: TL 550
APPLICANT: DOMINION ENERGY

MOUNT STORM TO VALLEY 500 KV
REBUILD PROJECT OVERVIEW MAP

PENDLETON COUNTY, WEST VIRGINIA
ROCKINGHAM COUNTY, VIRGINIA

SHEET 15

PROJECT MANAGER: KB

DRAWN: TB

JOB NUMBER: 564148

REVISIONS:

Document Path: R:\Resgis\entgis\Projects_OldProjects\Richmond_Active_Jobs\564148_TL_550\maps\564148_EA_Map_11x17.mxd - Date Saved: 8/26/2021

1 INCH = 400 FEET

0 400 800 1,200 FEET

LEGEND

- EXISTING STRUCTURE LOCATION
- NEW STRUCTURE LOCATION
- USFS ROADS - OPEN
- USFS ROADS - CLOSED
- ADMINISTRATIVE ROAD
- TEMPORARY ROAD
- NON-USFS ROAD OUTSIDE USFS PROPERTY
- TEMPORARY SPURS
- WETLAND LIMITS
- NATIONAL FOREST LAND (USFS)
- SHENANDOAH CREST ZONE (USFS)
- STREAM LIMITS
- CONSTRUCTION ENTRANCE
- COUNTY LIMITS
- APPROXIMATE PROJECT LIMITS
- PAD LOCATION

SHEET 17
SHEET 16

SHEET 18
SHEET 16

Little Dry River Rd

George Washington and Jefferson National Forest

FR-1117
OLD MANS RUN

550/160 550/160

550/159 550/159

550/158 550/158

550/157 550/157

SHEET 16
SHEET 15

DOM 14

550/156
550/156

FR-1117
OLD MANS RUN

FR-1117A
RITCHIE SPUR

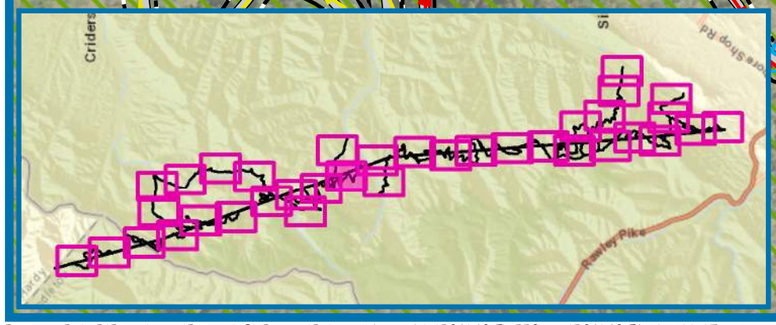

res
CORPORATE | 5020 MONTROSE BLVD., SUITE 650, HOUSTON, TX 77006
P: 713.520.5400

Dominion Energy®

PROJECT: TL 550
APPLICANT: DOMINION ENERGY

MOUNT STORM TO VALLEY 500 KV
REBUILD PROJECT OVERVIEW MAP

PENDLETON COUNTY, WEST VIRGINIA
ROCKINGHAM COUNTY, VIRGINIA

SHEET 16

PROJECT MANAGER: KB

DRAWN: TB

JOB NUMBER: 5641.48

REVISIONS:

1 INCH = 400 FEET

0 400 800 1,200 FEET

LEGEND

- EXISTING STRUCTURE LOCATION
- NEW STRUCTURE LOCATION
- USFS ROADS - OPEN
- USFS ROADS - CLOSED
- ADMINISTRATIVE ROAD
- TEMPORARY ROAD
- NON-USFS ROAD OUTSIDE USFS PROPERTY
- TEMPORARY SPURS
- WETLAND LIMITS
- NATIONAL FOREST LAND (USFS)
- SHENANDOAH CREST ZONE (USFS)
- STREAM LIMITS
- CONSTRUCTION ENTRANCE
- COUNTY LIMITS
- APPROXIMATE PROJECT LIMITS
- PAD LOCATION

Toms Park Ln

Toms Park Ln

CE46

Little Dry River Rd

George Washington and Jefferson National Forest

FR-1117
OLD MANS RUN

CARR RUN

SHEET 17

SHEET 16

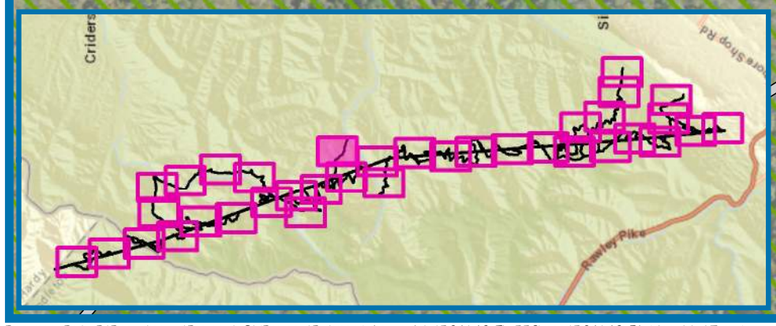

res
CORPORATE | 5020 MONTROSE BLVD., SUITE 650, HOUSTON, TX 77006
P: 713.520.5400

Dominion Energy®

PROJECT: TL 550
APPLICANT: DOMINION ENERGY

MOUNT STORM TO VALLEY 500 KV
REBUILD PROJECT OVERVIEW MAP

PENDLETON COUNTY, WEST VIRGINIA
ROCKINGHAM COUNTY, VIRGINIA

SHEET 17

PROJECT MANAGER: KB

DRAWN: TB

JOB NUMBER: 5641.48

REVISIONS:

1 INCH = 400 FEET

0 400 800 1,200 FEET

LEGEND

- EXISTING STRUCTURE LOCATION
- NEW STRUCTURE LOCATION
- USFS ROADS - OPEN
- USFS ROADS - CLOSED
- ADMINISTRATIVE ROAD
- TEMPORARY ROAD
- NON-USFS ROAD OUTSIDE USFS PROPERTY
- TEMPORARY SPURS
- WETLAND LIMITS
- NATIONAL FOREST LAND (USFS)
- SHENANDOAH CREST ZONE (USFS)
- STREAM LIMITS
- CONSTRUCTION ENTRANCE
- COUNTY LIMITS
- APPROXIMATE PROJECT LIMITS
- PAD LOCATION

FR-240
VEPCO
NO SEASONAL DESIGNATION

SHEET 20
SHEET 18

FR-240G
LEADING RIDGE

550/163 550/163

DOM 16

550/162

550/161 550/161

DOM 15

George Washington and Jefferson National Forest

818

LITTLE DRY RUN

SHEET 18
SHEET 16

550/160 550/160

FR-240
VEPCO
NO SEASONAL DESIGNATION

SHEET 18
SHEET 19

Vepco Rd

Criders

Rawley Pike

res

CORPORATE | 5020 MONTROSE BLVD., SUITE 650, HOUSTON, TX 77006
P: 713.520.5400

Dominion Energy®

PROJECT: TL 550
APPLICANT: DOMINION ENERGY

MOUNT STORM TO VALLEY 500 KV
REBUILD PROJECT OVERVIEW MAP

PENDLETON COUNTY, WEST VIRGINIA
ROCKINGHAM COUNTY, VIRGINIA

SHEET 18

PROJECT MANAGER:	KB
DRAWN:	TB
JOB NUMBER:	5641.48
REVISIONS:	

Document Path: R:\Resgis\entgis\Projects_OldProjects\Richmond_Active_Jobs\564148_TL_550\maps\564148_EA_Map_11x17.mxd - Date Saved: 8/26/2021

1 INCH = 400 FEET

0 400 800 1,200 FEET

LEGEND

- EXISTING STRUCTURE LOCATION
- NEW STRUCTURE LOCATION
- USFS ROADS - OPEN
- USFS ROADS - CLOSED
- ADMINISTRATIVE ROAD
- TEMPORARY ROAD
- NON-USFS ROAD OUTSIDE USFS PROPERTY
- TEMPORARY SPURS
- WETLAND LIMITS
- NATIONAL FOREST LAND (USFS)
- SHENANDOAH CREST ZONE (USFS)
- STREAM LIMITS
- CONSTRUCTION ENTRANCE
- COUNTY LIMITS
- APPROXIMATE PROJECT LIMITS
- PAD LOCATION

SHEET 18

SHEET 19

George Washington and Jefferson National Forest

Little Dry River Rd

818

FR-240
VEPCO
NO SEASONAL DESIGNATION

BRIDGE #10

CE47

Vepco Rd

LITTLE DRY RUN

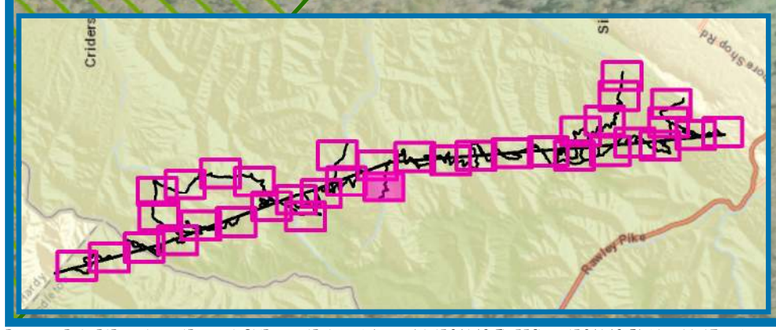

res

CORPORATE | 5020 MONTROSE BLVD., SUITE 650, HOUSTON, TX 77006
P: 713.520.5400

Dominion Energy

PROJECT: TL 550
APPLICANT: DOMINION ENERGY

MOUNT STORM TO VALLEY 500 KV
REBUILD PROJECT OVERVIEW MAP

PENDLETON COUNTY, WEST VIRGINIA
ROCKINGHAM COUNTY, VIRGINIA

SHEET 19

PROJECT MANAGER: KB

DRAWN: TB

JOB NUMBER: 5641.48

REVISIONS:

Document Path: R:\Resgis\entgis\Projects_OldProjects\Richmond_Active_Jobs\564148_TL_550\maps\564148_EA_Map_11x17.mxd - Date Saved: 8/26/2021

1 INCH = 400 FEET

0 400 800 1,200 FEET

LEGEND

- EXISTING STRUCTURE LOCATION
- NEW STRUCTURE LOCATION
- USFS ROADS - OPEN
- USFS ROADS - CLOSED
- ADMINISTRATIVE ROAD
- TEMPORARY ROAD
- NON-USFS ROAD OUTSIDE USFS PROPERTY
- TEMPORARY SPURS
- WETLAND LIMITS
- NATIONAL FOREST LAND (USFS)
- SHENANDOAH CREST ZONE (USFS)
- STREAM LIMITS
- CONSTRUCTION ENTRANCE
- COUNTY LIMITS
- APPROXIMATE PROJECT LIMITS
- PAD LOCATION

FR-240
VEPCO
NO SEASONAL DESIGNATION

Vepco Rd

SPRUCE LICK RUN

George Washington and Jefferson National Forest

SHEET 18

SHEET 20

SHEET 21

550/164 550/164

550/165 550/165

550/166 550/166

550/167 550/167

DOM 17

DOM 18

DOM 19

BRIDGE #11

FR-240
VEPCO
SEASONAL DESIGNATION 04/01 - 01/10

FR-240
VEPCO
SEASONAL DESIGNATION 04/01 - 01/10

Criders

Rawley Pike

res

CORPORATE | 5020 MONTROSE BLVD., SUITE 650, HOUSTON, TX 77006
P: 713.520.5400

Dominion Energy

PROJECT: TL 550
APPLICANT: DOMINION ENERGY

MOUNT STORM TO VALLEY 500 KV
REBUILD PROJECT OVERVIEW MAP

PENDLETON COUNTY, WEST VIRGINIA
ROCKINGHAM COUNTY, VIRGINIA

SHEET 20

PROJECT MANAGER: KB

DRAWN: TB

JOB NUMBER: 5641.48

REVISIONS:

1 INCH = 400 FEET

0 400 800 1,200 FEET

LEGEND

- EXISTING STRUCTURE LOCATION
- NEW STRUCTURE LOCATION
- USFS ROADS - OPEN
- USFS ROADS - CLOSED
- ADMINISTRATIVE ROAD
- TEMPORARY ROAD
- NON-USFS ROAD OUTSIDE USFS PROPERTY
- TEMPORARY SPURS
- WETLAND LIMITS
- NATIONAL FOREST LAND (USFS)
- SHENANDOAH CREST ZONE (USFS)
- STREAM LIMITS
- CONSTRUCTION ENTRANCE
- COUNTY LIMITS
- APPROXIMATE PROJECT LIMITS
- PAD LOCATION

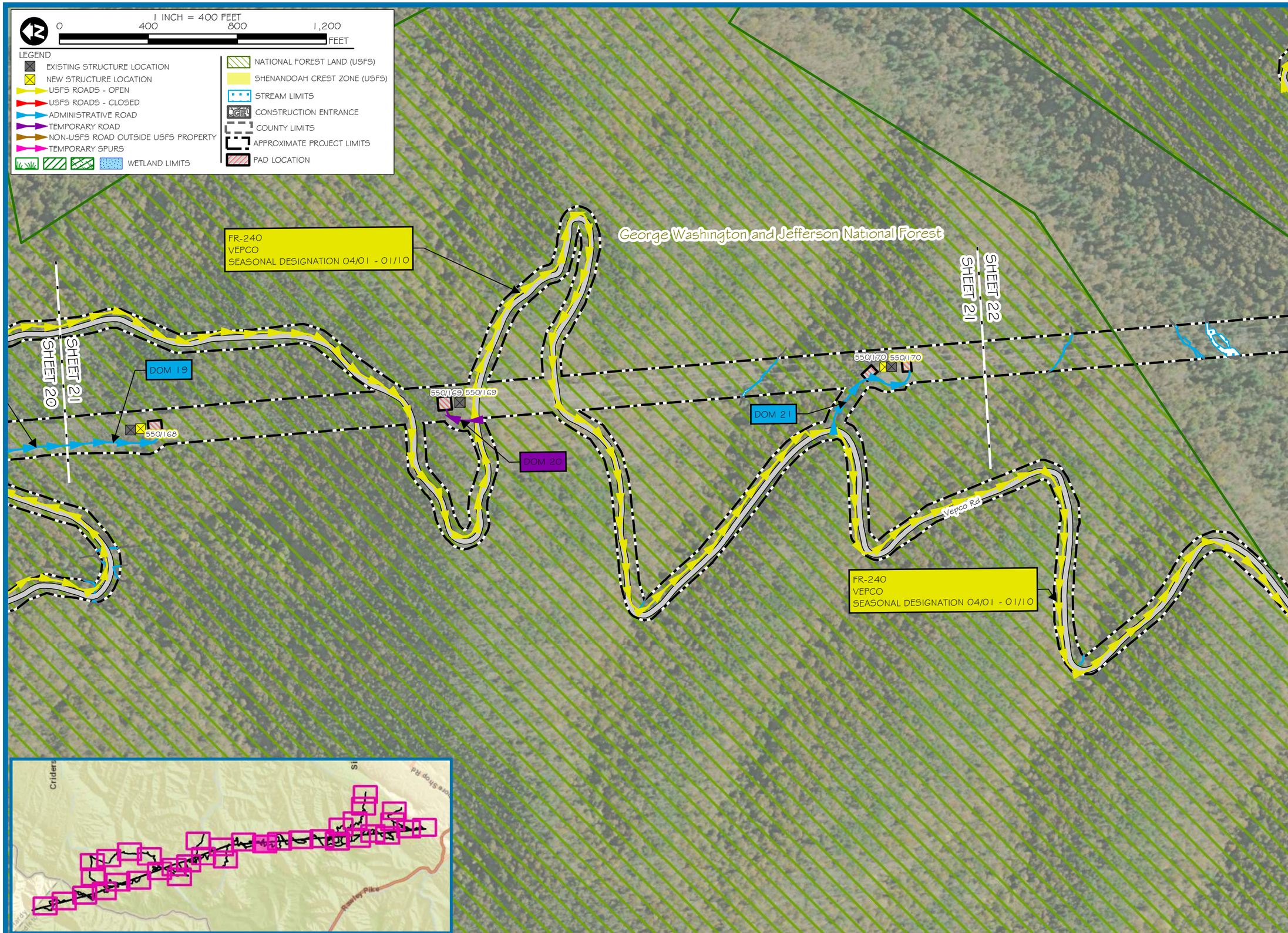

res

CORPORATE | 5020 MONTROSE BLVD., SUITE 650, HOUSTON, TX 77006
P: 713.520.5400

Dominion Energy®

PROJECT: TL 550
APPLICANT: DOMINION ENERGY

MOUNT STORM TO VALLEY 500 KV
REBUILD PROJECT OVERVIEW MAP

PENDLETON COUNTY, WEST VIRGINIA
ROCKINGHAM COUNTY, VIRGINIA

SHEET 21

PROJECT MANAGER: KB

DRAWN: TB

JOB NUMBER: 5641.48

REVISIONS:

Document Path: R:\Resgis\entgis\Projects_OldProjects\Richmond_Active_Jobs\564148_TL_550\maps\564148_EA_Map_11x17.mxd - Date Saved: 8/26/2021

1 INCH = 400 FEET

0 400 800 1,200 FEET

LEGEND

- EXISTING STRUCTURE LOCATION
- NEW STRUCTURE LOCATION
- USFS ROADS - OPEN
- USFS ROADS - CLOSED
- ADMINISTRATIVE ROAD
- TEMPORARY ROAD
- NON-USFS ROAD OUTSIDE USFS PROPERTY
- TEMPORARY SPURS
- WETLAND LIMITS
- NATIONAL FOREST LAND (USFS)
- SHENANDOAH CREST ZONE (USFS)
- STREAM LIMITS
- CONSTRUCTION ENTRANCE
- COUNTY LIMITS
- APPROXIMATE PROJECT LIMITS
- PAD LOCATION

FR-240
VEPCO
SEASONAL DESIGNATION 04/01 - 01/10

George Washington and Jefferson National Forest

DOM 23

DOM 24

DOM 22

550/172 550/172

550/171 550/171

550/170 550/170

National Forest

SHEET 21

SHEET 22

SHEET 23

Vepco Rd

BIBLE RUN

BRIDGE #12

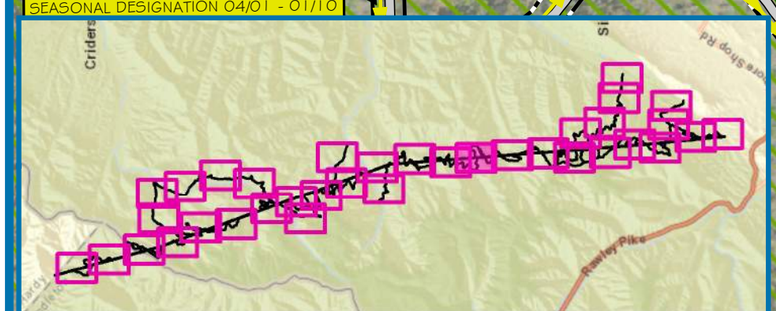

res
CORPORATE | 5020 MONTROSE BLVD., SUITE 650, HOUSTON, TX 77006
P: 713.520.5400

Dominion Energy®

PROJECT: TL 550
APPLICANT: DOMINION ENERGY

MOUNT STORM TO VALLEY 500 KV
REBUILD PROJECT OVERVIEW MAP

PENDLETON COUNTY, WEST VIRGINIA
ROCKINGHAM COUNTY, VIRGINIA

SHEET 22

PROJECT MANAGER: KB

DRAWN: TB

JOB NUMBER: 564148

REVISIONS:

1 INCH = 400 FEET

0 400 800 1,200 FEET

LEGEND

- EXISTING STRUCTURE LOCATION
- NEW STRUCTURE LOCATION
- USFS ROADS - OPEN
- USFS ROADS - CLOSED
- ADMINISTRATIVE ROAD
- TEMPORARY ROAD
- NON-USFS ROAD OUTSIDE USFS PROPERTY
- TEMPORARY SPURS
- WETLAND LIMITS
- NATIONAL FOREST LAND (USFS)
- SHENANDOAH CREST ZONE (USFS)
- STREAM LIMITS
- CONSTRUCTION ENTRANCE
- COUNTY LIMITS
- APPROXIMATE PROJECT LIMITS
- PAD LOCATION

George Washington and Jefferson National Forest

SLATE LICK BRANCH

SHEET 22

SHEET 23

SHEET 24

DOM 24

DOM 25A

DOM 25B

550/173 550/173

550/174 550/174

550/175 550/175

550/176 550/176

Vepco Rd

BRIDGE #13

BRIDGE #14

FR-240
VEPCO
SEASONAL DESIGNATION 04/01 - 01/10

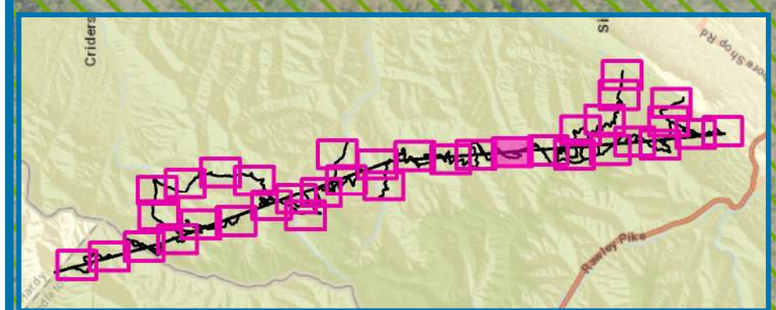

res

CORPORATE | 5020 MONTROSE BLVD., SUITE 650, HOUSTON, TX 77006
P: 713.520.5400

Dominion Energy®

PROJECT: TL 550
APPLICANT: DOMINION ENERGY

MOUNT STORM TO VALLEY 500 KV
REBUILD PROJECT OVERVIEW MAP

PENDLETON COUNTY, WEST VIRGINIA
ROCKINGHAM COUNTY, VIRGINIA

SHEET 23

PROJECT MANAGER: KB

DRAWN: TB

JOB NUMBER: 5641.48

REVISIONS:

Document Path: R:\Resgis\entgis\Projects_OldProjects\Richmond_Active_Jobs\564148_TL_550\maps\564148_EA_Map_11x17.mxd - Date Saved: 8/26/2021

1 INCH = 400 FEET

0 400 800 1,200 FEET

LEGEND

- EXISTING STRUCTURE LOCATION
- NEW STRUCTURE LOCATION
- USFS ROADS - OPEN
- USFS ROADS - CLOSED
- ADMINISTRATIVE ROAD
- TEMPORARY ROAD
- NON-USFS ROAD OUTSIDE USFS PROPERTY
- TEMPORARY SPURS
- WETLAND LIMITS
- NATIONAL FOREST LAND (USFS)
- SHENANDOAH CREST ZONE (USFS)
- STREAM LIMITS
- CONSTRUCTION ENTRANCE
- COUNTY LIMITS
- APPROXIMATE PROJECT LIMITS
- PAD LOCATION

FR-240
VEPCO
SEASONAL DESIGNATION 04/01 - 01/10

Vepco Rd

FR-240
VEPCO
NO SEASONAL DESIGNATION

DOM 26

550/177 550/177

550/178 550/178

550/179 550/179

550/180 550/180

George Washington and Jefferson National Forest

FR-72D
OAK FLAT

FR-72
LONG RUN

SHEET 23
SHEET 24

SHEET 24
SHEET 25

FR-240
VEPCO
NO SEASONAL DESIGNATION

FR-72
LONG RUN

Long Run Rd

Second Mountain Trl

FR-422
DICTUM RDG

Criders

Rawley Pike

res
CORPORATE | 5020 MONTROSE BLVD., SUITE 650, HOUSTON, TX 77006
P: 713.520.5400
Dominion Energy

PROJECT: TL 550
APPLICANT: DOMINION ENERGY

MOUNT STORM TO VALLEY 500 KV
REBUILD PROJECT OVERVIEW MAP

PENDLETON COUNTY, WEST VIRGINIA
ROCKINGHAM COUNTY, VIRGINIA

SHEET 24

PROJECT MANAGER: KB

DRAWN: TB

JOB NUMBER: 564148

REVISIONS:

1 INCH = 400 FEET

0 400 800 1,200 FEET

LEGEND

- EXISTING STRUCTURE LOCATION
- NEW STRUCTURE LOCATION
- USFS ROADS - OPEN
- USFS ROADS - CLOSED
- ADMINISTRATIVE ROAD
- TEMPORARY ROAD
- NON-USFS ROAD OUTSIDE USFS PROPERTY
- TEMPORARY SPURS
- WETLAND LIMITS
- NATIONAL FOREST LAND (USFS)
- SHENANDOAH CREST ZONE (USFS)
- STREAM LIMITS
- CONSTRUCTION ENTRANCE
- COUNTY LIMITS
- APPROXIMATE PROJECT LIMITS
- PAD LOCATION

SHEET 26

SHEET 25

George Washington and Jefferson National Forest

550/180 550/180

550/181 550/181

550/182 550/182

FR-72D
OAK FLAT

FR-72
LONG RUN

FR-72
LONG RUN

FR-72
LONG RUN

FR-502H
CLINES ROAD

SHEET 25

SHEET 30

SHEET 24

SHEET 25

Long Run Rd

Vepco Rd

FR-422
DICTUM RDG

FR-502
SECOND MOUNTAIN
SEASONAL DESIGNATION 04/01 - 01/10

Second Mountain Trl

FR-422
DICTUM RDG

Dictum Ridge Trl

Criders

Rawley Pike

Document Path: R:\Resgis\entgis\Projects_OldProjects\Richmond_Active_Jobs\564148_TL_550\maps\564148_EA_Map_11x17.mxd - Date Saved: 8/26/2021

res
CORPORATE | 5020 MONTROSE BLVD., SUITE 650, HOUSTON, TX 77006
P: 713.520.5400

Dominion Energy®

PROJECT: TL 550
APPLICANT: DOMINION ENERGY

MOUNT STORM TO VALLEY 500 KV REBUILD PROJECT OVERVIEW MAP

PENDLETON COUNTY, WEST VIRGINIA
ROCKINGHAM COUNTY, VIRGINIA

SHEET 25

PROJECT MANAGER:	KB
DRAWN:	TB
JOB NUMBER:	564148
REVISIONS:	

1 INCH = 400 FEET

0 400 800 1,200 FEET

LEGEND

- EXISTING STRUCTURE LOCATION
- NEW STRUCTURE LOCATION
- USFS ROADS - OPEN
- USFS ROADS - CLOSED
- ADMINISTRATIVE ROAD
- TEMPORARY ROAD
- NON-USFS ROAD OUTSIDE USFS PROPERTY
- TEMPORARY SPURS
- WETLAND LIMITS
- NATIONAL FOREST LAND (USFS)
- SHENANDOAH CREST ZONE (USFS)
- STREAM LIMITS
- CONSTRUCTION ENTRANCE
- COUNTY LIMITS
- APPROXIMATE PROJECT LIMITS
- PAD LOCATION

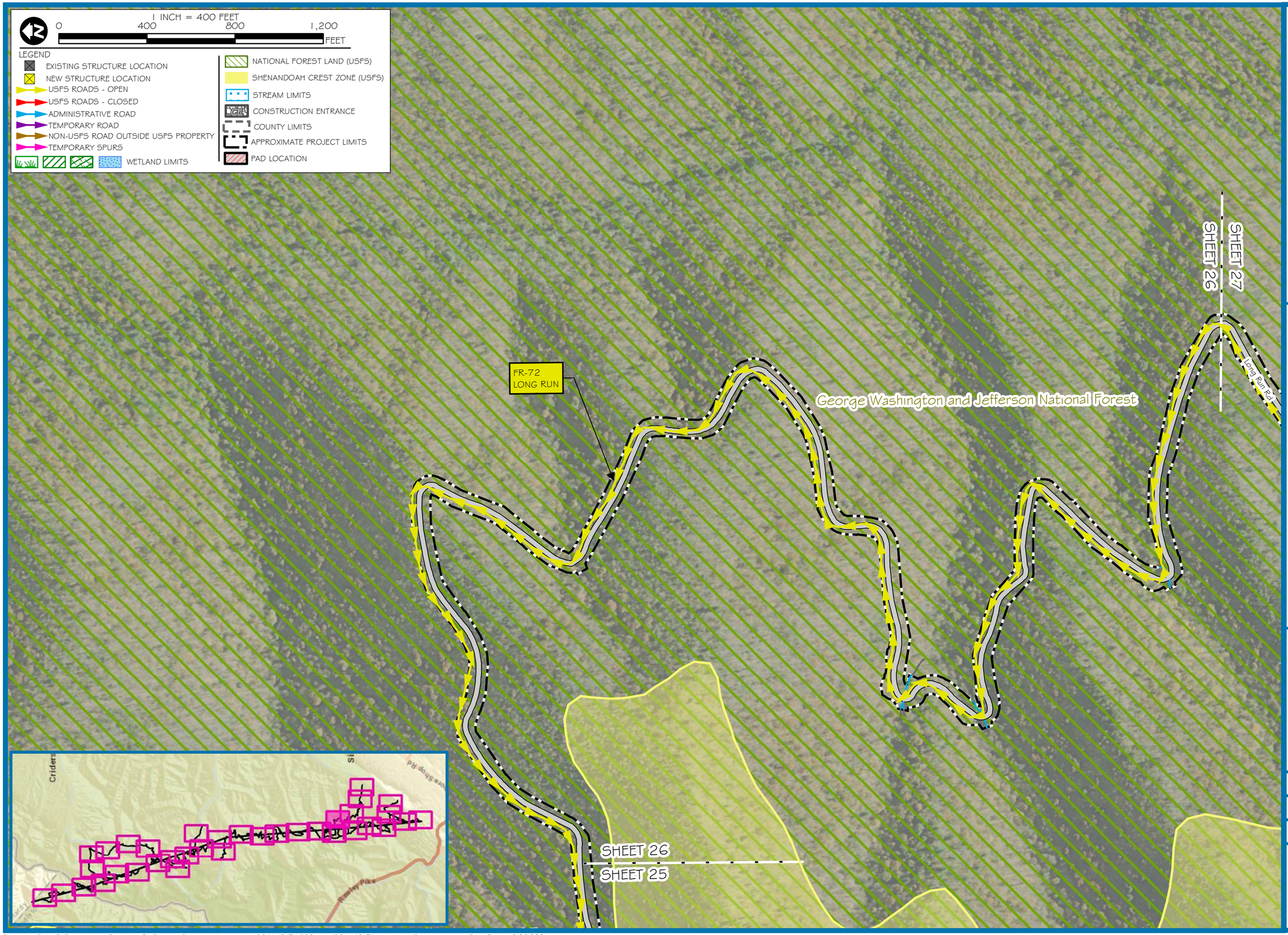

res
CORPORATE | 5020 MONTROSE BLVD., SUITE 650, HOUSTON, TX 77006
P: 713.520.5400
Dominion Energy

PROJECT: TL 550
APPLICANT: DOMINION ENERGY

MOUNT STORM TO VALLEY 500 KV
REBUILD PROJECT OVERVIEW MAP

PENDLETON COUNTY, WEST VIRGINIA
ROCKINGHAM COUNTY, VIRGINIA

SHEET 26

PROJECT MANAGER: KB

DRAWN: TB

JOB NUMBER: 564148

REVISIONS:

1 INCH = 400 FEET

0 400 800 1,200 FEET

LEGEND

- EXISTING STRUCTURE LOCATION
- NEW STRUCTURE LOCATION
- USFS ROADS - OPEN
- USFS ROADS - CLOSED
- ADMINISTRATIVE ROAD
- TEMPORARY ROAD
- NON-USFS ROAD OUTSIDE USFS PROPERTY
- TEMPORARY SPURS
- WETLAND LIMITS
- NATIONAL FOREST LAND (USFS)
- SHENANDOAH CREST ZONE (USFS)
- STREAM LIMITS
- CONSTRUCTION ENTRANCE
- COUNTY LIMITS
- APPROXIMATE PROJECT LIMITS
- PAD LOCATION

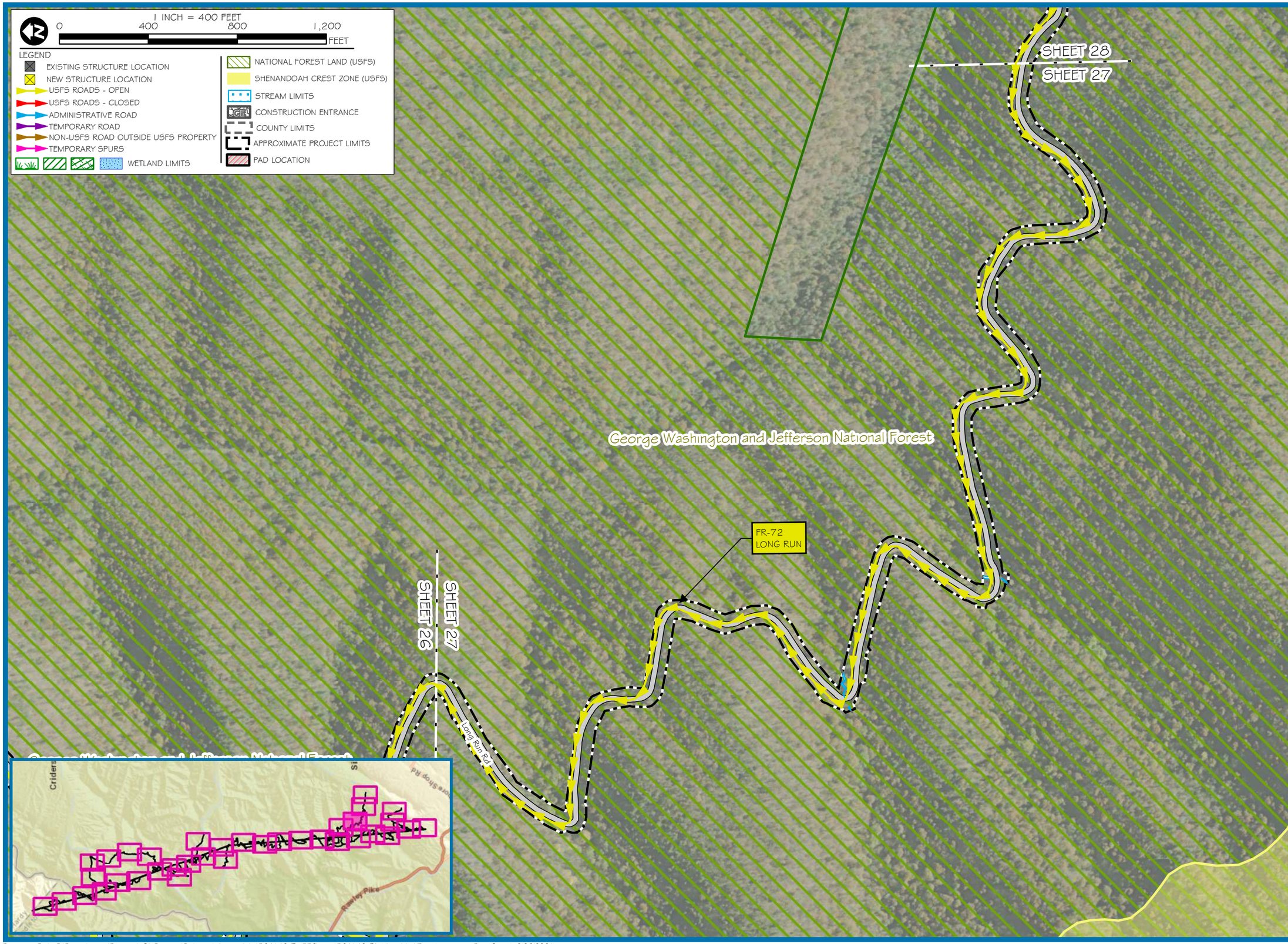

res
CORPORATE | 5020 MONTROSE BLVD., SUITE 650, HOUSTON, TX 77006
P: 713.520.5400
Dominion Energy

PROJECT: TL 550
APPLICANT: DOMINION ENERGY

MOUNT STORM TO VALLEY 500 KV
REBUILD PROJECT OVERVIEW MAP

PENDLETON COUNTY, WEST VIRGINIA
ROCKINGHAM COUNTY, VIRGINIA

SHEET 27

PROJECT MANAGER:	KB
DRAWN:	TB
JOB NUMBER:	5641.48
REVISIONS:	

1 INCH = 400 FEET

0 400 800 1,200 FEET

LEGEND

- EXISTING STRUCTURE LOCATION
- NEW STRUCTURE LOCATION
- USFS ROADS - OPEN
- USFS ROADS - CLOSED
- ADMINISTRATIVE ROAD
- TEMPORARY ROAD
- NON-USFS ROAD OUTSIDE USFS PROPERTY
- TEMPORARY SPURS
- WETLAND LIMITS
- NATIONAL FOREST LAND (USFS)
- SHENANDOAH CREST ZONE (USFS)
- STREAM LIMITS
- CONSTRUCTION ENTRANCE
- COUNTY LIMITS
- APPROXIMATE PROJECT LIMITS
- PAD LOCATION

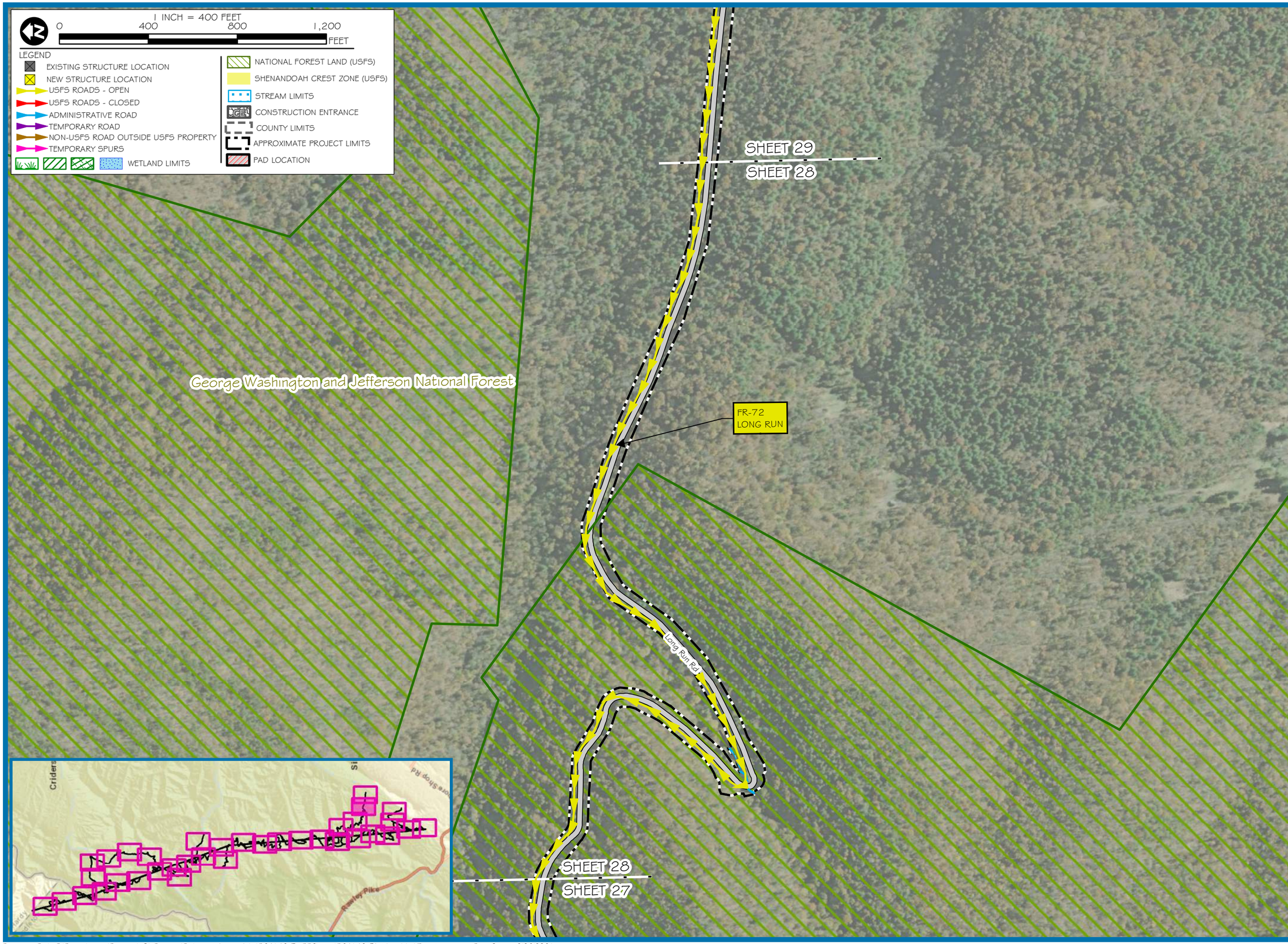

res
CORPORATE | 5020 MONTROSE BLVD., SUITE 650, HOUSTON, TX 77006
P: 713.520.5400
Dominion Energy

PROJECT: TL 550
APPLICANT: DOMINION ENERGY

MOUNT STORM TO VALLEY 500 KV
REBUILD PROJECT OVERVIEW MAP

PENDLETON COUNTY, WEST VIRGINIA
ROCKINGHAM COUNTY, VIRGINIA

SHEET 28

PROJECT MANAGER: KB
DRAWN: TB
JOB NUMBER: 5641.48
REVISIONS:

1 INCH = 400 FEET

0 400 800 1,200 FEET

LEGEND

- EXISTING STRUCTURE LOCATION
- NEW STRUCTURE LOCATION
- USFS ROADS - OPEN
- USFS ROADS - CLOSED
- ADMINISTRATIVE ROAD
- TEMPORARY ROAD
- NON-USFS ROAD OUTSIDE USFS PROPERTY
- TEMPORARY SPURS
- WETLAND LIMITS
- NATIONAL FOREST LAND (USFS)
- SHENANDOAH CREST ZONE (USFS)
- STREAM LIMITS
- CONSTRUCTION ENTRANCE
- COUNTY LIMITS
- APPROXIMATE PROJECT LIMITS
- PAD LOCATION

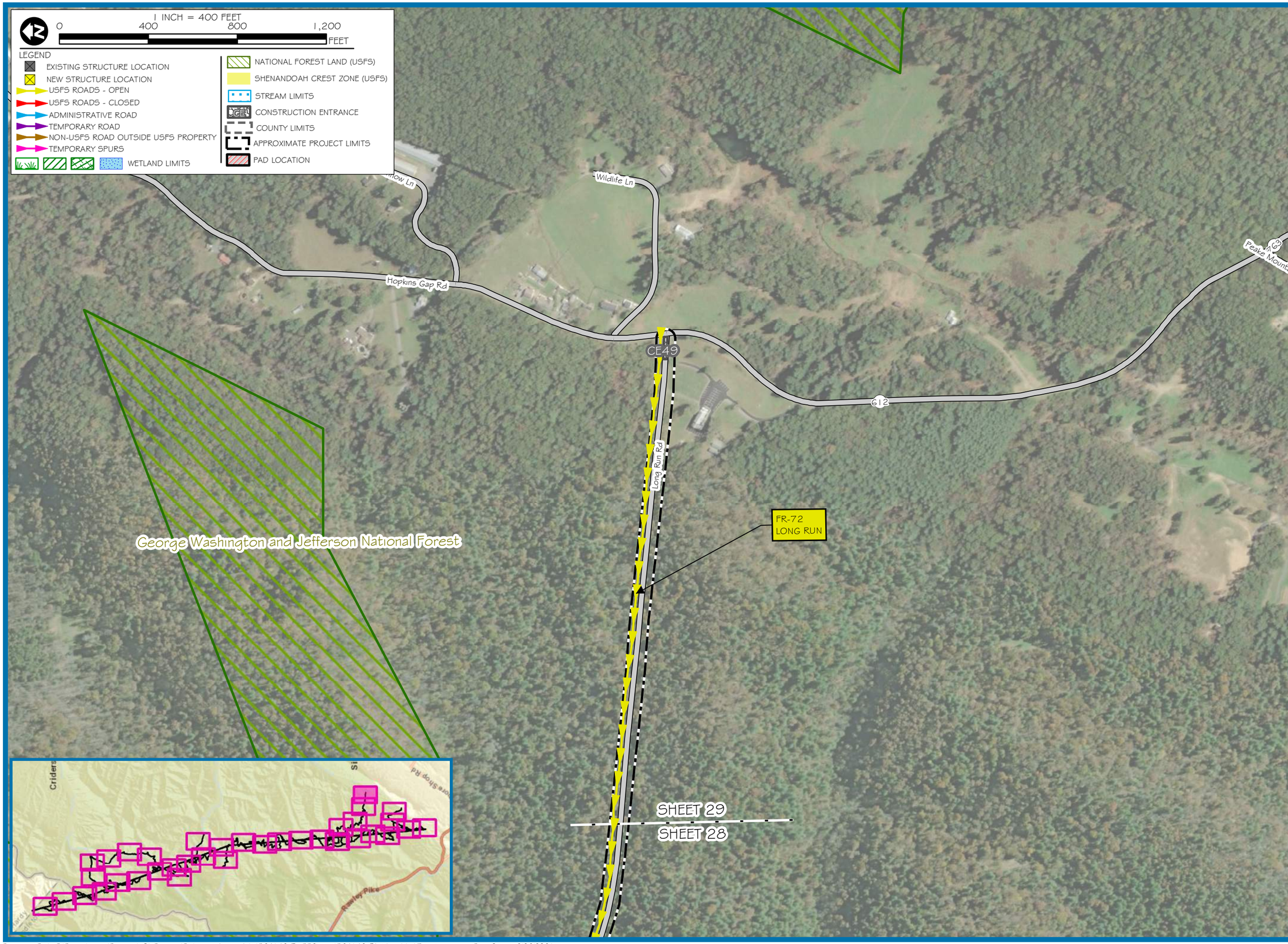

res

CORPORATE | 5020 MONTROSE BLVD., SUITE 650, HOUSTON, TX 77006
P: 713.520.5400

Dominion Energy®

PROJECT: TL 550
APPLICANT: DOMINION ENERGY

MOUNT STORM TO VALLEY 500 KV
REBUILD PROJECT OVERVIEW MAP

PENDLETON COUNTY, WEST VIRGINIA
ROCKINGHAM COUNTY, VIRGINIA

SHEET 29

PROJECT MANAGER: KB

DRAWN: TB

JOB NUMBER: 5641.48

REVISIONS:

Document Path: R:\Resgis\entgis\Projects_OldProjects\Richmond_Active_Jobs\564148_TL_550\maps\564148_EA_Map_11x17.mxd - Date Saved: 8/26/2021

1 INCH = 400 FEET

0 400 800 1,200 FEET

LEGEND

- EXISTING STRUCTURE LOCATION
- NEW STRUCTURE LOCATION
- USFS ROADS - OPEN
- USFS ROADS - CLOSED
- ADMINISTRATIVE ROAD
- TEMPORARY ROAD
- NON-USFS ROAD OUTSIDE USFS PROPERTY
- TEMPORARY SPURS
- WETLAND LIMITS
- NATIONAL FOREST LAND (USFS)
- SHENANDOAH CREST ZONE (USFS)
- STREAM LIMITS
- CONSTRUCTION ENTRANCE
- COUNTY LIMITS
- APPROXIMATE PROJECT LIMITS
- PAD LOCATION

George Washington and Jefferson National Forest

FR-502J
BEAR OAK

DOM 28

550/187 550/187

550/186 550/186

550/185 550/185

550/184 550/184

550/183 550/183

DOM 27

FR-502I
OVERLOOK

FR-502
SECOND MOUNTAIN
SEASONAL DESIGNATION 04/01 - 01/10

Second Mountain Trl

FR-502
SECOND MOUNTAIN
SEASONAL DESIGNATION 04/01 - 01/10

SHEET 25

SHEET 30

SHEET 30

SHEET 31

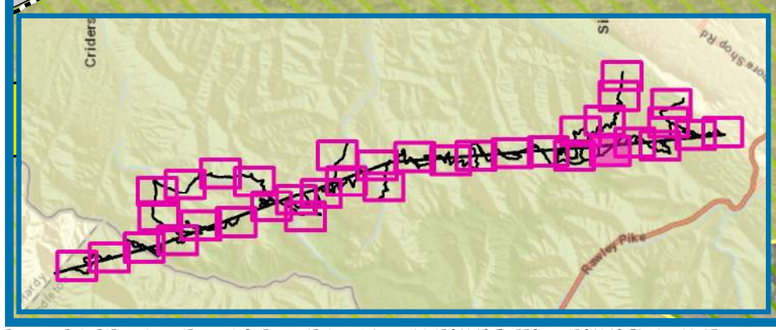

res
CORPORATE | 5020 MONTROSE BLVD., SUITE 650, HOUSTON, TX 77006
P: 713.520.5400
Dominion Energy

PROJECT: TL 550
APPLICANT: DOMINION ENERGY

MOUNT STORM TO VALLEY 500 KV
REBUILD PROJECT OVERVIEW MAP

PENDLETON COUNTY, WEST VIRGINIA
ROCKINGHAM COUNTY, VIRGINIA

SHEET 30

PROJECT MANAGER: KB

DRAWN: TB

JOB NUMBER: 5641.48

REVISIONS:

1 INCH = 400 FEET

0 400 800 1,200 FEET

LEGEND

- EXISTING STRUCTURE LOCATION
- NEW STRUCTURE LOCATION
- USFS ROADS - OPEN
- USFS ROADS - CLOSED
- ADMINISTRATIVE ROAD
- TEMPORARY ROAD
- NON-USFS ROAD OUTSIDE USFS PROPERTY
- TEMPORARY SPURS
- WETLAND LIMITS
- NATIONAL FOREST LAND (USFS)
- SHENANDOAH CREST ZONE (USFS)
- STREAM LIMITS
- CONSTRUCTION ENTRANCE
- COUNTY LIMITS
- APPROXIMATE PROJECT LIMITS
- PAD LOCATION

FR-502
SECOND MOUNTAIN
SEASONAL DESIGNATION 04/01 - 01/10

FR-502J
BEAR OAK

FR-502K
MUD HOLE

DOM 28

550/185 550/185

550/186 550/186

550/187 550/187

550/188 550/188

550/189 550/189

550/190 550/190

DOM 29

DOM 30A

DOM 30B

SHEET 31

SHEET 32

SHEET 30

SHEET 31

George Washington and Jefferson National Forest

Second Mountain Trl

FR-502
SECOND MOUNTAIN
SEASONAL DESIGNATION 04/01 - 01/10

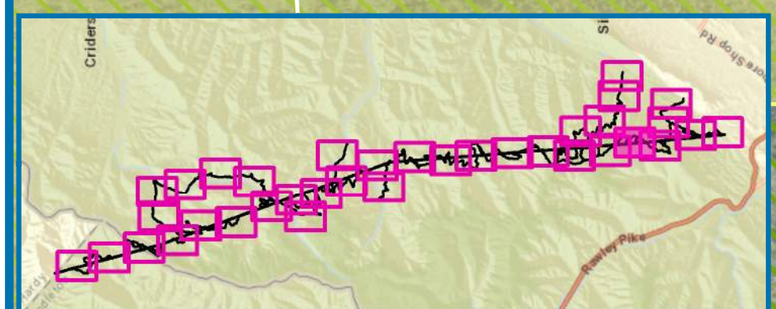

res

CORPORATE | 5020 MONTROSE BLVD., SUITE 650, HOUSTON, TX 77006
P: 713.520.5400

Dominion Energy®

PROJECT: TL 550
APPLICANT: DOMINION ENERGY

MOUNT STORM TO VALLEY 500 KV
REBUILD PROJECT OVERVIEW MAP

PENDLETON COUNTY, WEST VIRGINIA
ROCKINGHAM COUNTY, VIRGINIA

SHEET 31

PROJECT MANAGER: KB

DRAWN: TB

JOB NUMBER: 5641.48

REVISIONS:

Document Path: R:\Resgis\entgis\Projects_OldProjects\Richmond_Active_Jobs\564148_TL_550\maps\564148_EA_Map_11x17.mxd - Date Saved: 8/26/2021

1 INCH = 400 FEET

0 400 800 1,200 FEET

LEGEND

- EXISTING STRUCTURE LOCATION
- NEW STRUCTURE LOCATION
- USFS ROADS - OPEN
- USFS ROADS - CLOSED
- ADMINISTRATIVE ROAD
- TEMPORARY ROAD
- NON-USFS ROAD OUTSIDE USFS PROPERTY
- TEMPORARY SPURS
- WETLAND LIMITS
- NATIONAL FOREST LAND (USFS)
- SHENANDOAH CREST ZONE (USFS)
- STREAM LIMITS
- CONSTRUCTION ENTRANCE
- COUNTY LIMITS
- APPROXIMATE PROJECT LIMITS
- PAD LOCATION

SHEET 33

SHEET 32

George Washington and Jefferson National Forest

SHEET 31

SHEET 32

SHEET 32

SHEET 35

550/189 550/189

550/190 550/190

550/191 550/191

550/192 550/192

550/193 550/193

550/194 550/194

DOM 29

DOM 30A

DOM 30B

DOM 32

FR-502L ROCK

FR-502LA ROCK SPUR

FR-502L ROCK

Second Mountain Trl

FR-502
SECOND MOUNTAIN
SEASONAL DESIGNATION 04/01 - 01/10

FR-502
SECOND MOUNTAIN
SEASONAL DESIGNATION 04/01 - 01/10

Criders

Rawley Pike

res
CORPORATE | 5020 MONTROSE BLVD., SUITE 650, HOUSTON, TX 77006
P: 713.520.5400

Dominion Energy

PROJECT: TL 550
APPLICANT: DOMINION ENERGY

MOUNT STORM TO VALLEY 500 KV
REBUILD PROJECT OVERVIEW MAP

PENDLETON COUNTY, WEST VIRGINIA
ROCKINGHAM COUNTY, VIRGINIA

SHEET 32

PROJECT MANAGER: KB

DRAWN: TB

JOB NUMBER: 5641.48

REVISIONS:

1 INCH = 400 FEET

0 400 800 1,200 FEET

LEGEND

- EXISTING STRUCTURE LOCATION
- NEW STRUCTURE LOCATION
- USFS ROADS - OPEN
- USFS ROADS - CLOSED
- ADMINISTRATIVE ROAD
- TEMPORARY ROAD
- NON-USFS ROAD OUTSIDE USFS PROPERTY
- TEMPORARY SPURS
- WETLAND LIMITS
- NATIONAL FOREST LAND (USFS)
- SHENANDOAH CREST ZONE (USFS)
- STREAM LIMITS
- CONSTRUCTION ENTRANCE
- COUNTY LIMITS
- APPROXIMATE PROJECT LIMITS
- PAD LOCATION

Westbner Dr

DOM 32

SHEET 34

SHEET 33

DOM 32

Iroquois Path

DOM 33

George Washington and Jefferson National Forest

SHEET 33

SHEET 35

DOM 33

DOM 32

SHEET 33

SHEET 32

res

CORPORATE | 5020 MONTROSE BLVD., SUITE 650, HOUSTON, TX 77006
P: 713.520.5400

Dominion Energy®

PROJECT: TL 550
APPLICANT: DOMINION ENERGY

MOUNT STORM TO VALLEY 500 KV
REBUILD PROJECT OVERVIEW MAP

PENDLETON COUNTY, WEST VIRGINIA
ROCKINGHAM COUNTY, VIRGINIA

SHEET 33

PROJECT MANAGER:	KB
DRAWN:	TB
JOB NUMBER:	5641.48
REVISIONS:	

Document Path: R:\Resgis\entgis\Projects_OldProjects\Richmond_Active_Jobs\564148_TL_550\maps\564148_EA_Map_11x17.mxd - Date Saved: 8/26/2021

1 INCH = 400 FEET

0 400 800 1,200 FEET

LEGEND

- EXISTING STRUCTURE LOCATION
- NEW STRUCTURE LOCATION
- USFS ROADS - OPEN
- USFS ROADS - CLOSED
- ADMINISTRATIVE ROAD
- TEMPORARY ROAD
- NON-USFS ROAD OUTSIDE USFS PROPERTY
- TEMPORARY SPURS
- WETLAND LIMITS
- NATIONAL FOREST LAND (USFS)
- SHENANDOAH CREST ZONE (USFS)
- STREAM LIMITS
- CONSTRUCTION ENTRANCE
- COUNTY LIMITS
- APPROXIMATE PROJECT LIMITS
- PAD LOCATION

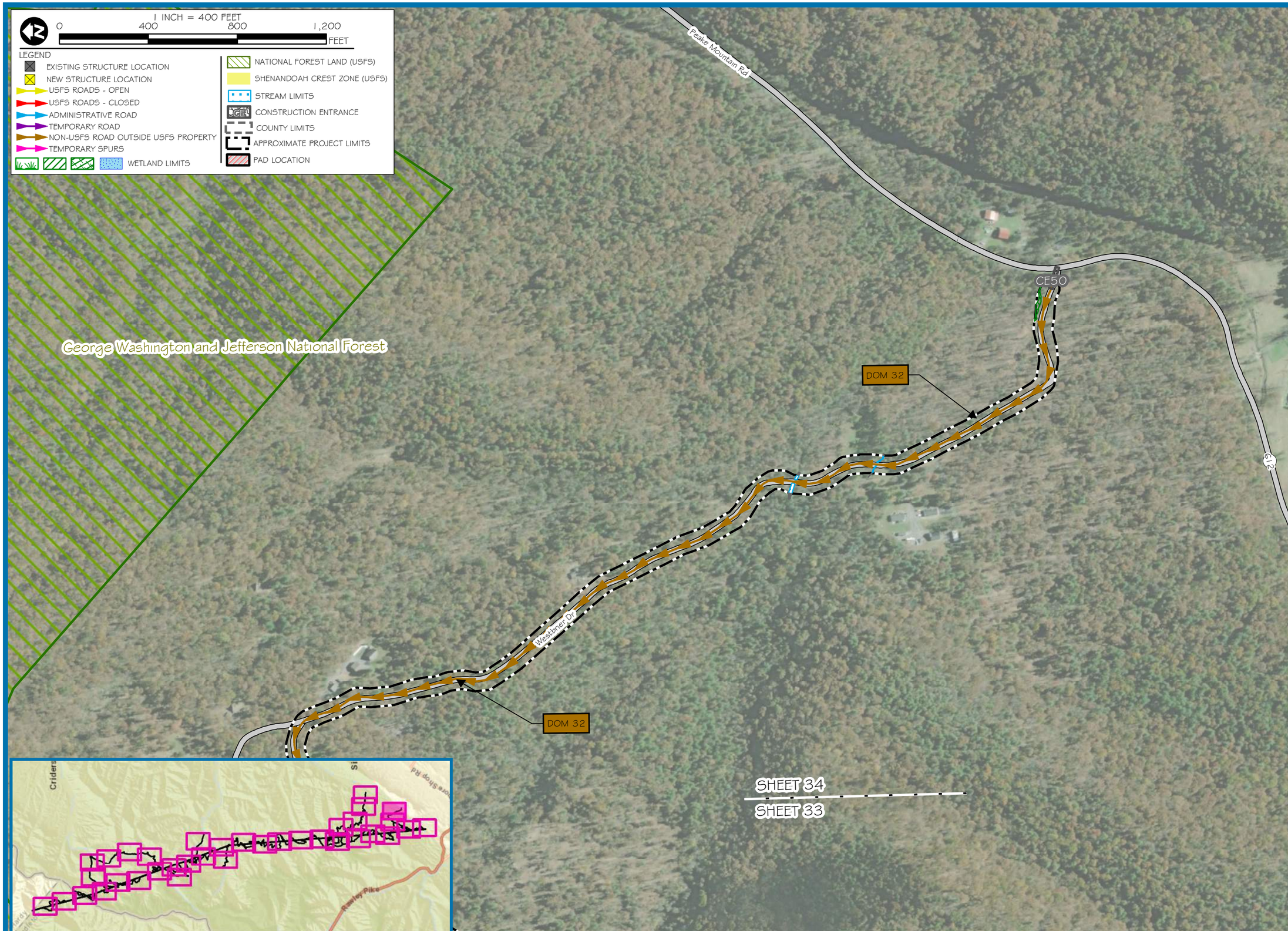

res
CORPORATE | 5020 MONTROSE BLVD., SUITE 650, HOUSTON, TX 77006
P: 713.520.5400
Dominion Energy

PROJECT: TL 550
APPLICANT: DOMINION ENERGY

MOUNT STORM TO VALLEY 500 KV REBUILD PROJECT OVERVIEW MAP

PENDLETON COUNTY, WEST VIRGINIA
ROCKINGHAM COUNTY, VIRGINIA

SHEET 34

PROJECT MANAGER:	KB
DRAWN:	TB
JOB NUMBER:	5641.48
REVISIONS:	

1 INCH = 400 FEET

0 400 800 1,200 FEET

LEGEND

- EXISTING STRUCTURE LOCATION
- NEW STRUCTURE LOCATION
- USFS ROADS - OPEN
- USFS ROADS - CLOSED
- ADMINISTRATIVE ROAD
- TEMPORARY ROAD
- NON-USFS ROAD OUTSIDE USFS PROPERTY
- TEMPORARY SPURS
- WETLAND LIMITS
- NATIONAL FOREST LAND (USFS)
- SHENANDOAH CREST ZONE (USFS)
- STREAM LIMITS
- CONSTRUCTION ENTRANCE
- COUNTY LIMITS
- APPROXIMATE PROJECT LIMITS
- PAD LOCATION

SHEET 33
SHEET 35
DOM 33
DOM 34
DOM 33
DOM 34
DOM 33
FR-223
CRAUN RIDGE
DOM 35
DOM 37
SHEET 36
SHEET 35
DOM 36
DOM 36
550/195
550/195
550/196
550/196
550/197
550/197
550/198
550/198
PATTERSON CREEK
George Washington and Jefferson National Forest
SHEET 32
SHEET 35

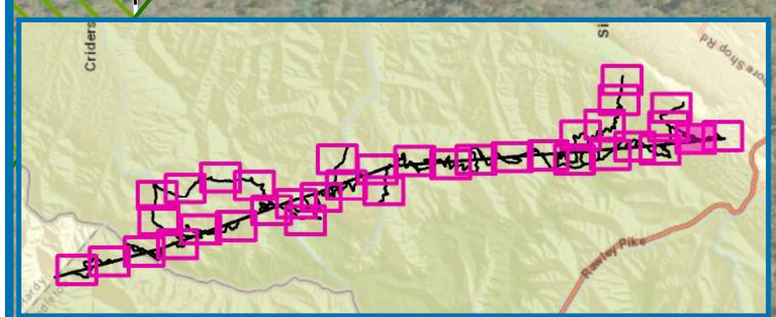

res
CORPORATE | 5020 MONTROSE BLVD., SUITE 650, HOUSTON, TX 77006
P: 713.520.5400

Dominion Energy

PROJECT: TL 550
APPLICANT: DOMINION ENERGY

MOUNT STORM TO VALLEY 500 KV REBUILD PROJECT OVERVIEW MAP

PENDLETON COUNTY, WEST VIRGINIA
ROCKINGHAM COUNTY, VIRGINIA

SHEET 35

PROJECT MANAGER:	KB
DRAWN:	TB
JOB NUMBER:	5641.48
REVISIONS:	

Document Path: R:\Resgis\entgis\Projects_OldProjects\Richmond_Active_Jobs\564148_TL_550\maps\564148_EA_Map_11x17.mxd - Date Saved: 8/26/2021

1 INCH = 400 FEET

0 400 800 1,200 FEET

LEGEND

- EXISTING STRUCTURE LOCATION
- NEW STRUCTURE LOCATION
- USFS ROADS - OPEN
- USFS ROADS - CLOSED
- ADMINISTRATIVE ROAD
- TEMPORARY ROAD
- NON-USFS ROAD OUTSIDE USFS PROPERTY
- TEMPORARY SPURS
- WETLAND LIMITS
- NATIONAL FOREST LAND (USFS)
- SHENANDOAH CREST ZONE (USFS)
- STREAM LIMITS
- CONSTRUCTION ENTRANCE
- COUNTY LIMITS
- APPROXIMATE PROJECT LIMITS
- PAD LOCATION

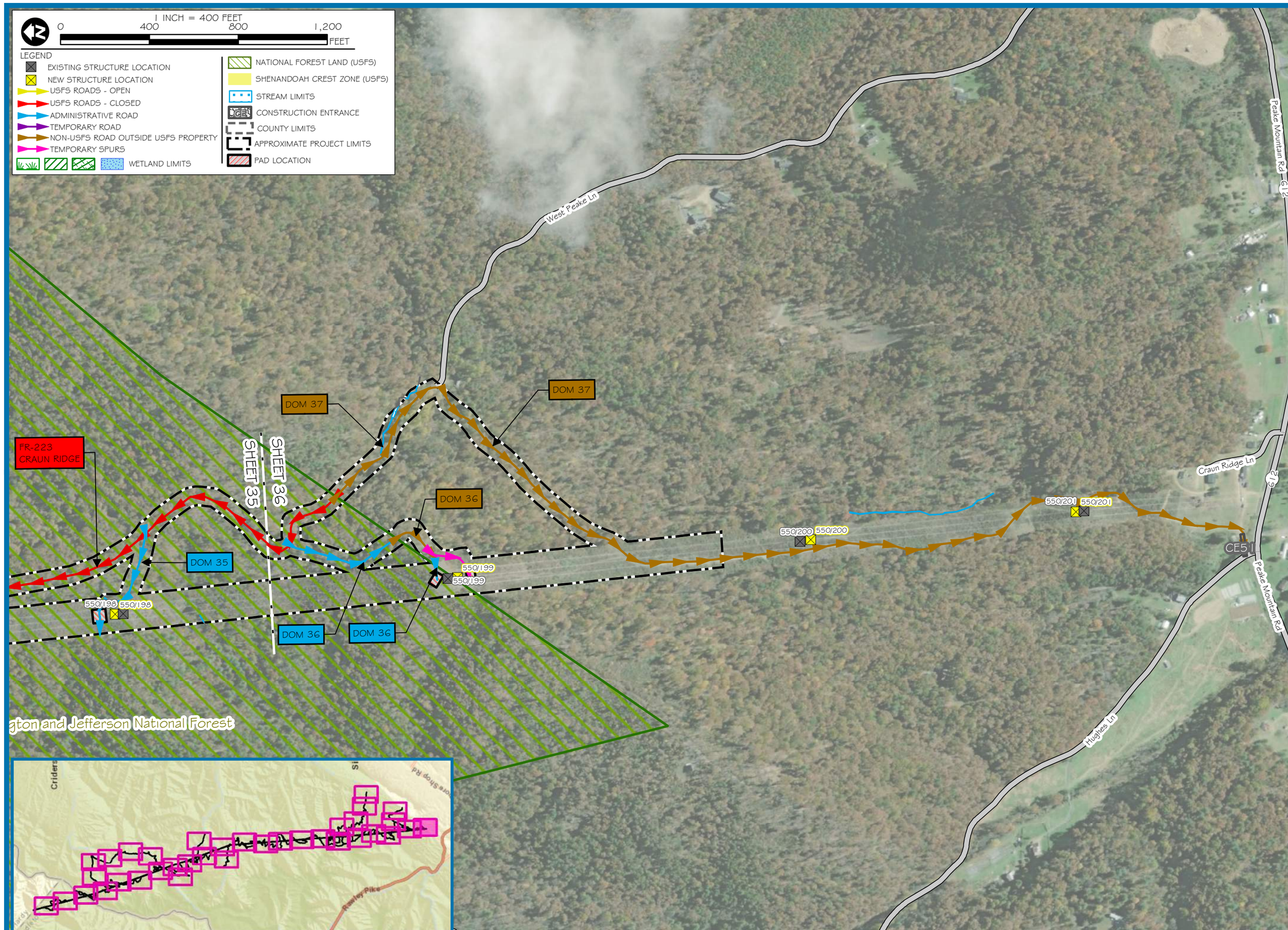

res

CORPORATE | 5020 MONTROSE BLVD., SUITE 650, HOUSTON, TX 77006
P: 713.520.5400

Dominion Energy®

PROJECT: TL 550
APPLICANT: DOMINION ENERGY

MOUNT STORM TO VALLEY 500 KV
REBUILD PROJECT OVERVIEW MAP

PENDLETON COUNTY, WEST VIRGINIA
ROCKINGHAM COUNTY, VIRGINIA

SHEET 36

PROJECT MANAGER:	KB
DRAWN:	TB
JOB NUMBER:	564148
REVISIONS:	

Document Path: R:\Resgis\entgis\Projects_OldProjects\Richmond_Active_Jobs\564148_TL_550\maps\564148_EA_Map_11x17.mxd - Date Saved: 8/26/2021