APPENDIX A

Exchange Parcel Maps

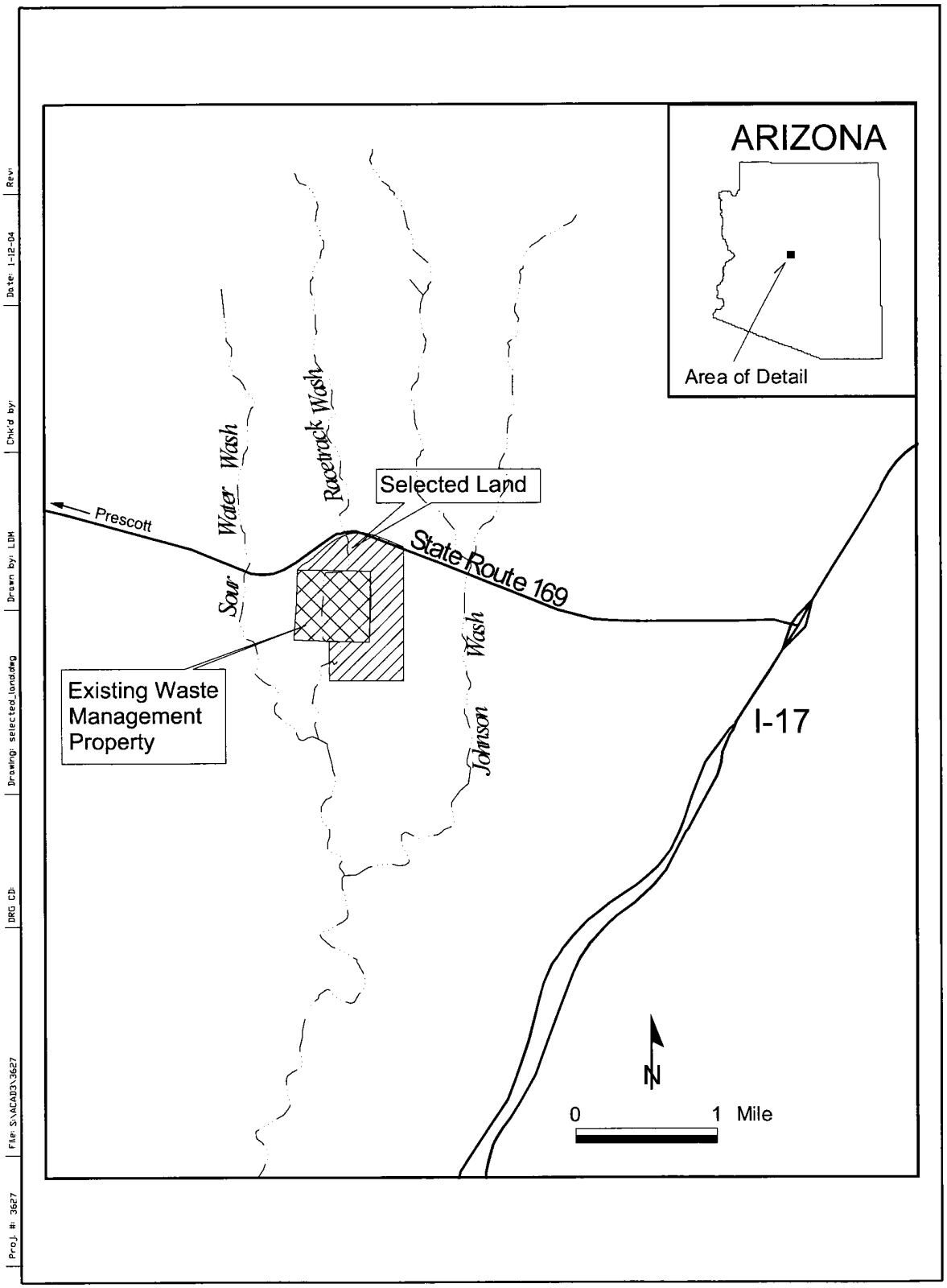

Figure 1. Existing Gray Wolf Landfill and selected land.

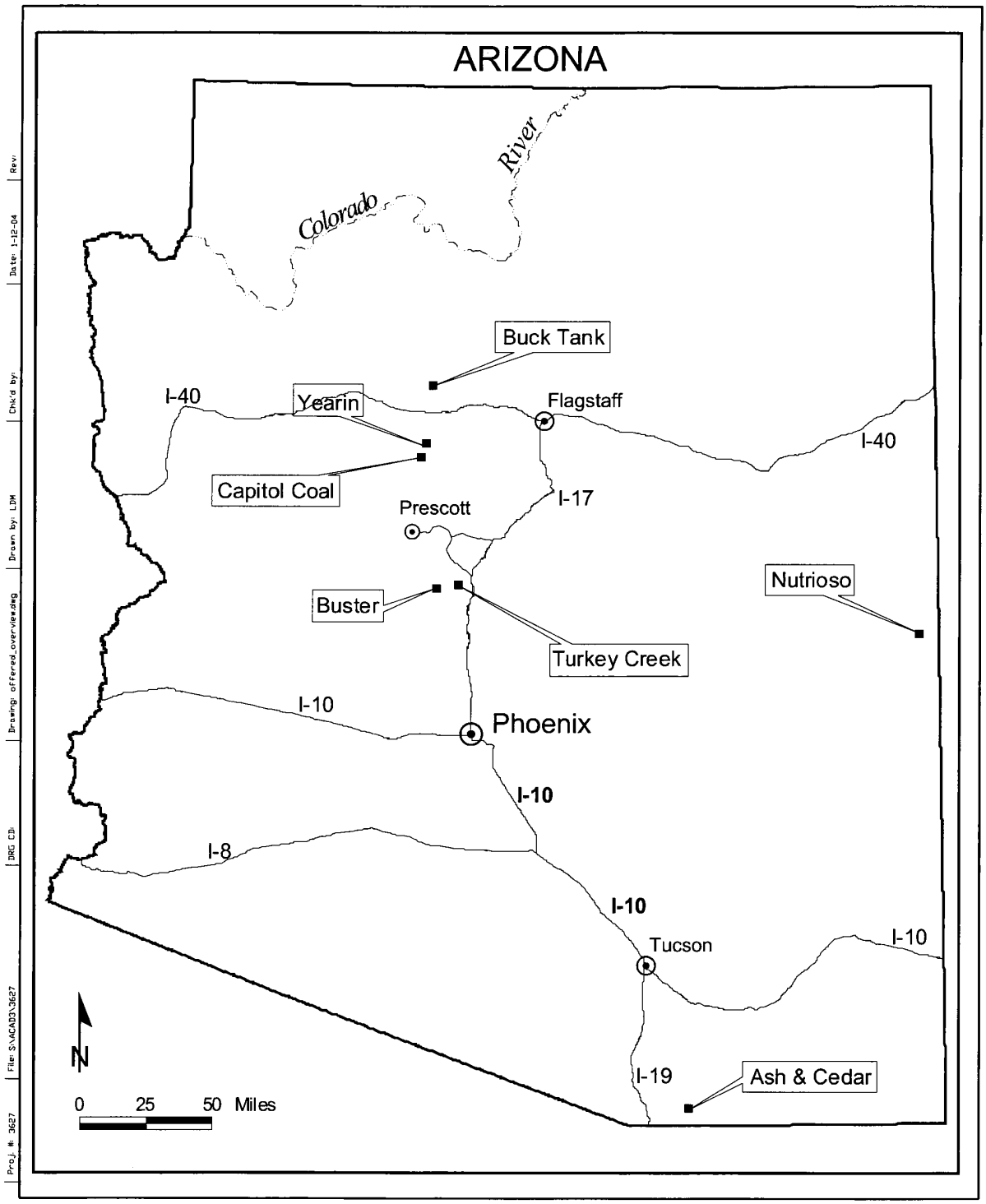

Figure 2. Offered land parcel locations, proposed Gray Wolf Land Exchange (these will be aquired by USFS).

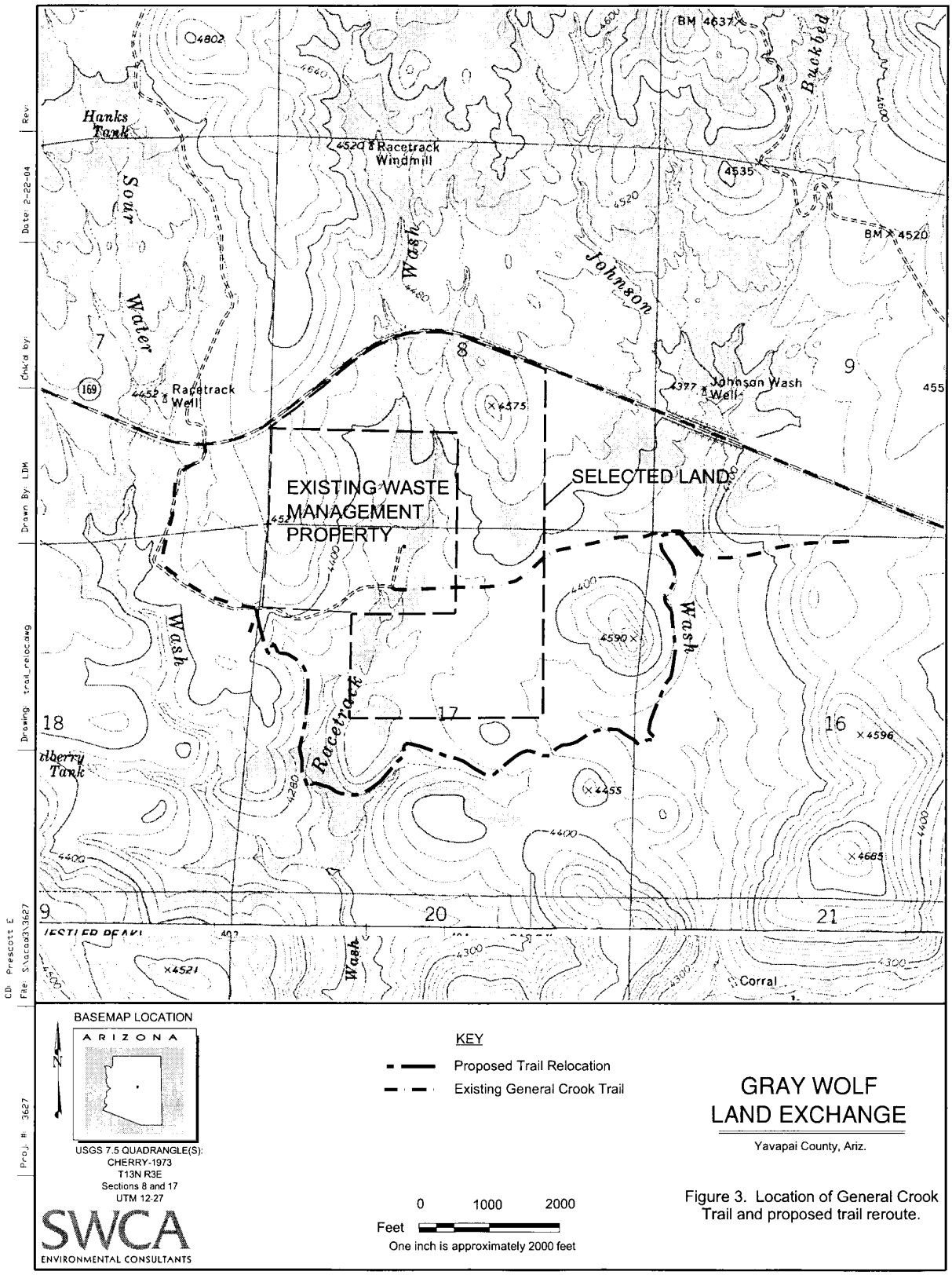

Figure 3. Location of General Crook Trail and proposed trail reroute.

GRAY WOLF LAND EXCHANGE
Non-Federal Land
Coronado National Forest
Ash and Cedar Parcel
5430 Exchanges – Apache et.al. (Prescott)
First American Title Insurance Company
(FLEX of AZ/Gray Wolf Land Exchange)
United States will receive (non-Federal)
Federal Land
Other non-Federal Land
0 1 Mile
SITE
Patagonia
PATAGONIA MTS
UNITED STATES
MEXICO
T. 21
T. 22
T. 23
T. 2
R. 15 E.
R. 16 E.
R. 17 E.

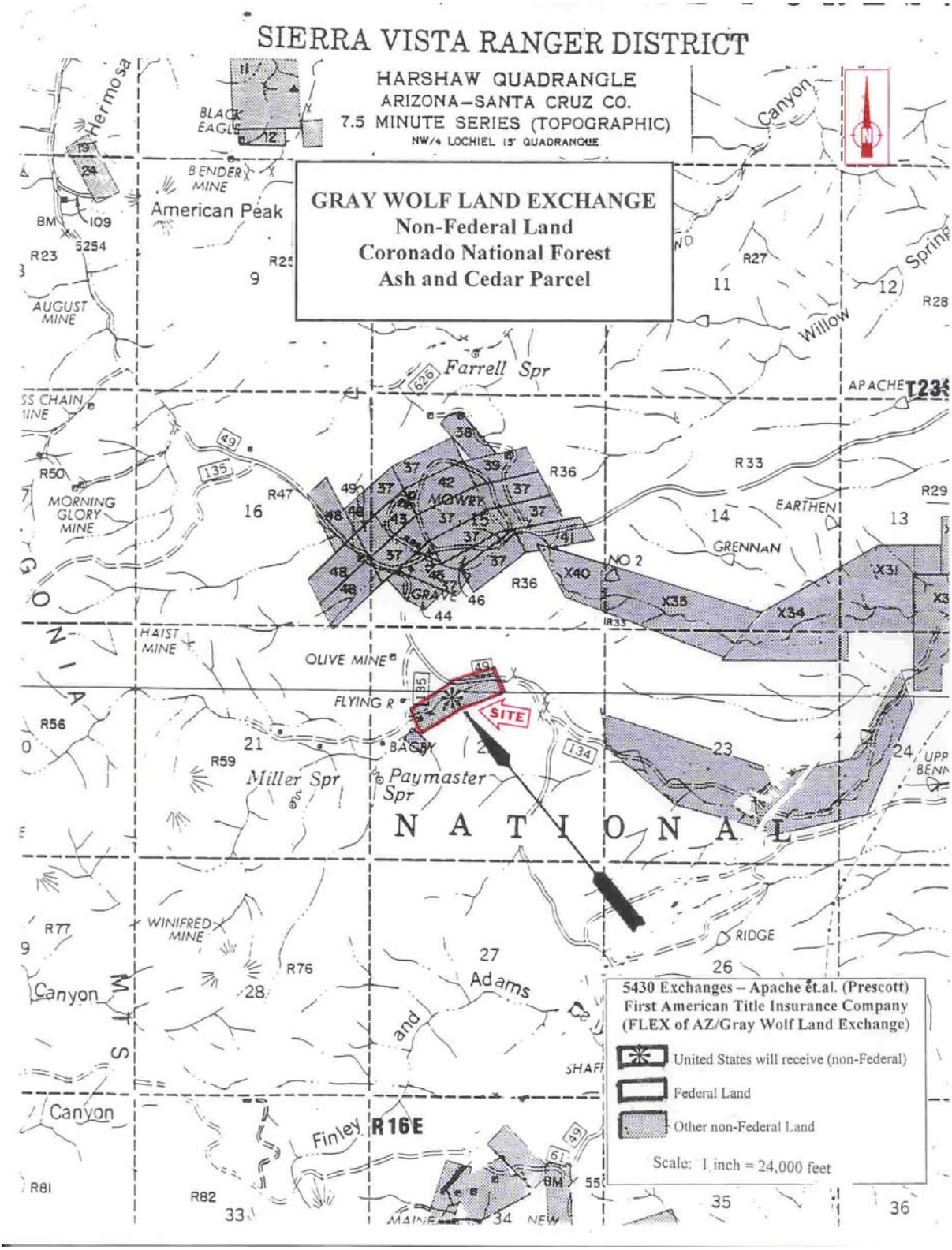
SIERRA VISTA RANGER DISTRICT
HARSHAW QUADRANGLE
ARIZONA–SANTA CRUZ CO.
7.5 MINUTE SERIES (TOPOGRAPHIC)
NW/4 LOCHIEL 15' QUADRANGLE
GRAY WOLF LAND EXCHANGE
Non-Federal Land
Coronado National Forest
Ash and Cedar Parcel
SITE
NATIONAL
5430 Exchanges – Apache et.al. (Prescott)
First American Title Insurance Company
(FLEX of AZ/Gray Wolf Land Exchange)
United States will receive (non-Federal)
Federal Land
Other non-Federal Land
Scale: 1 inch = 24,000 feet

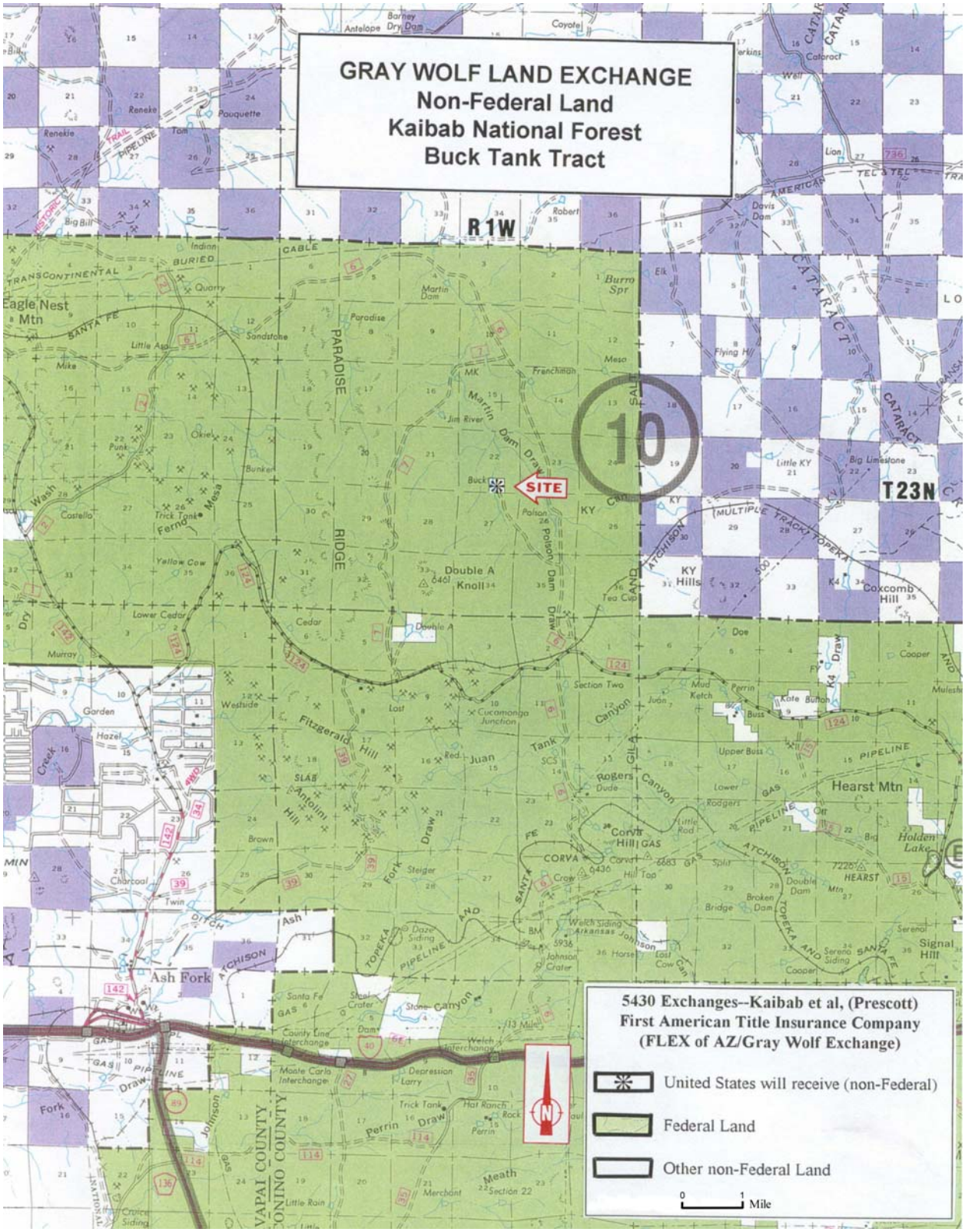
GRAY WOLF LAND EXCHANGE
Non-Federal Land
Kaibab National Forest
Buck Tank Tract
R1W
T23N
SITE
10
5430 Exchanges--Kaibab et al, (Prescott)
First American Title Insurance Company
(FLEX of AZ/Gray Wolf Exchange)
United States will receive (non-Federal)
Federal Land
Other non-Federal Land
0
1
Mile

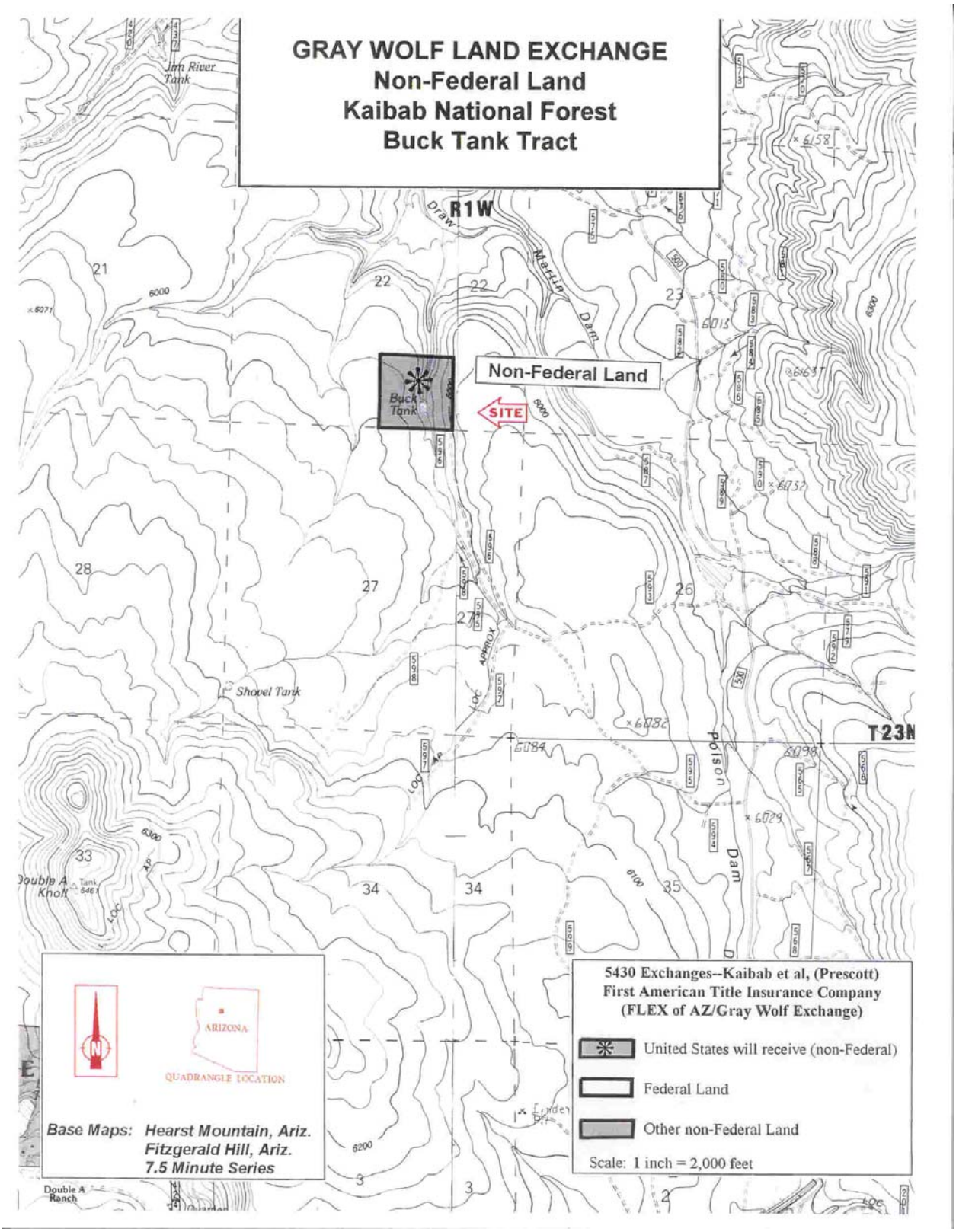
GRAY WOLF LAND EXCHANGE
Non-Federal Land
Kaibab National Forest
Buck Tank Tract
Non-Federal Land
SITE
Buck Tank
R1W
T23N
Jim River Tank
Shovel Tank
Double A Knoll
Double A Ranch
Martin Dam
Poison Dam
ARIZONA
QUADRANGLE LOCATION
Base Maps: Hearst Mountain, Ariz.
Fitzgerald Hill, Ariz.
7.5 Minute Series
5430 Exchanges--Kaibab et al, (Prescott)
First American Title Insurance Company
(FLEX of AZ/Gray Wolf Exchange)
United States will receive (non-Federal)
Federal Land
Other non-Federal Land
Scale: 1 inch = 2,000 feet

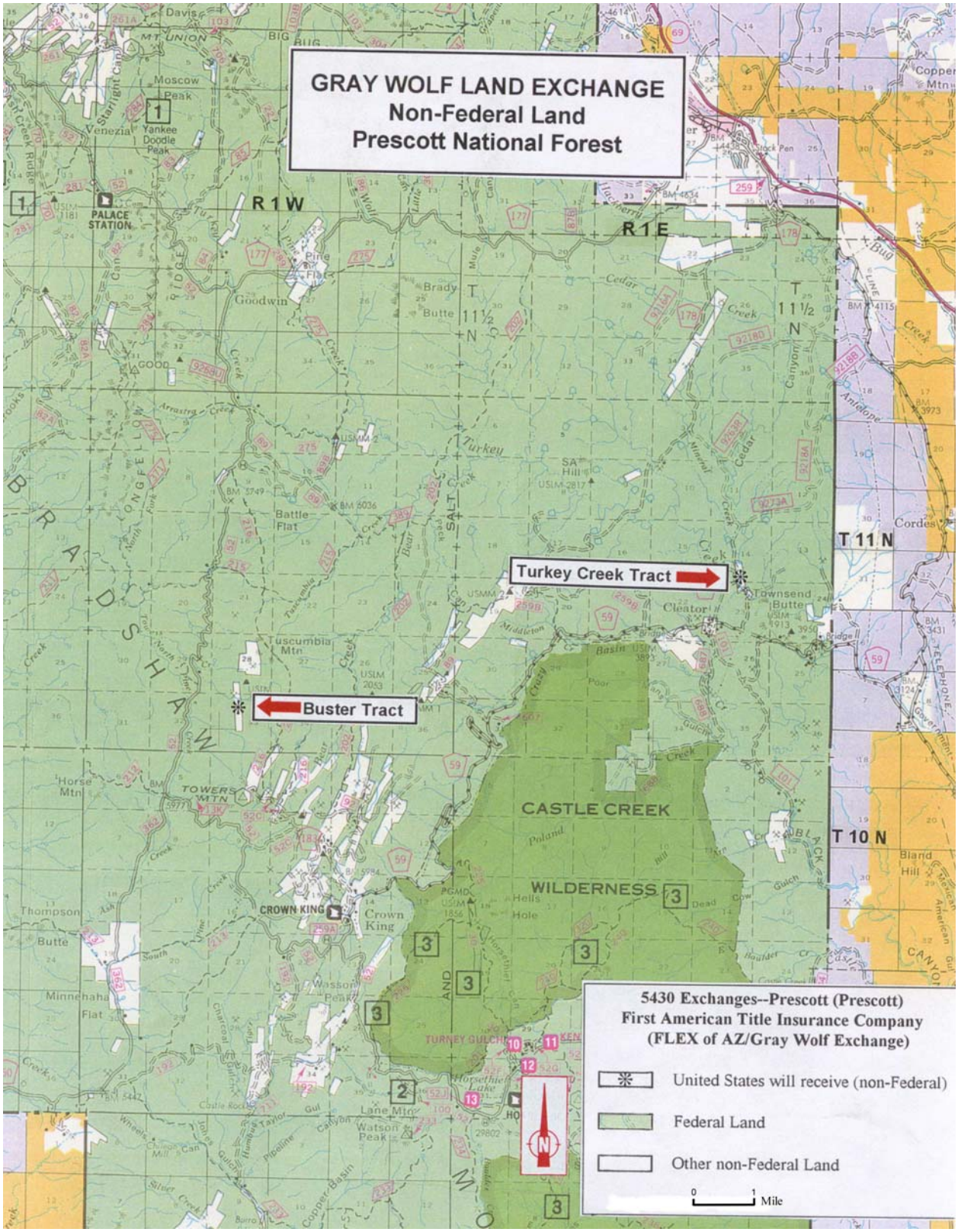
GRAY WOLF LAND EXCHANGE
Non-Federal Land
Prescott National Forest
R 1 W
R 1 E
T 11½ N
T 11 N
T 10 N
Turkey Creek Tract
Buster Tract
CASTLE CREEK
WILDERNESS
PALACE STATION
CROWN KING
TOWERS MTN
Davis
Moscow Peak
Yankee Doodle Peak
Venezia
Goodwin
Pine Flat
Brady Butte
Battle Flat
Tuscumbia Mtn
Horse Mtn
Thompson Butte
Minnehaha Flat
Crown King
Wasson Peak
Lane Mtn
Watson Peak
Hells Hole
Cleator
Townsend Butte
Cordes
Bland Hill
5430 Exchanges--Prescott (Prescott)
First American Title Insurance Company
(FLEX of AZ/Gray Wolf Exchange)
United States will receive (non-Federal)
Federal Land
Other non-Federal Land
0
1
Mile

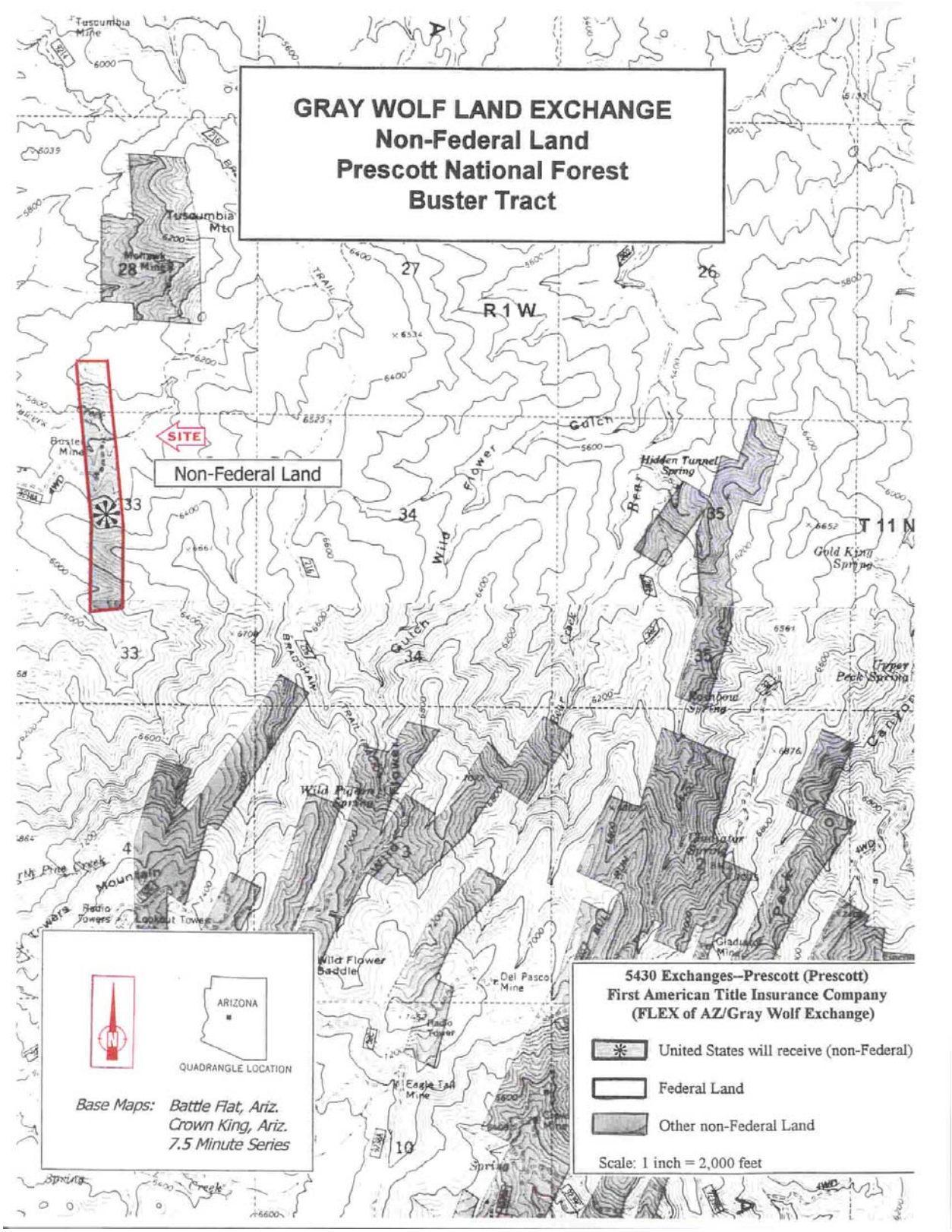
GRAY WOLF LAND EXCHANGE
Non-Federal Land
Prescott National Forest
Buster Tract
SITE
Non-Federal Land
R 1 W
T 11 N
Tuscumbia Mtn
Buster Mine
Hidden Tunnel Spring
Gold King Spring
Wild Flower Gulch
Bradshaw Trail
Lookout Tower
Radio Towers
Wild Flower Saddle
Del Pasco Mine
Eagle Tail Mine
ARIZONA
QUADRANGLE LOCATION
Base Maps: Battle Flat, Ariz.
Crown King, Ariz.
7.5 Minute Series
5430 Exchanges--Prescott (Prescott)
First American Title Insurance Company
(FLEX of AZ/Gray Wolf Exchange)
United States will receive (non-Federal)
Federal Land
Other non-Federal Land
Scale: 1 inch = 2,000 feet

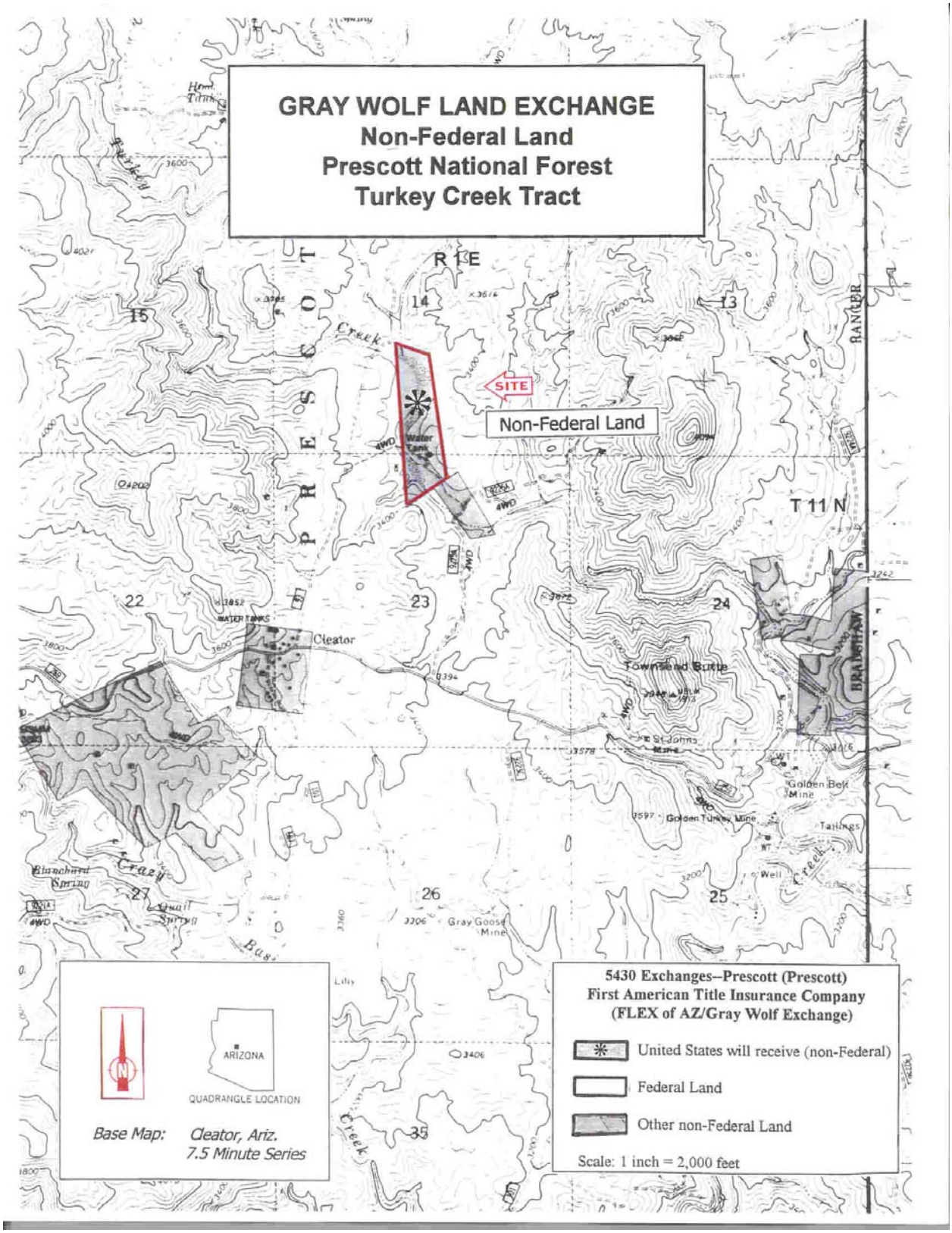
GRAY WOLF LAND EXCHANGE
Non-Federal Land
Prescott National Forest
Turkey Creek Tract
R 1 E
T 11 N
SITE
Non-Federal Land
Water Tank
Cleator
Townsend Butte
St Johns Mine
Golden Belt Mine
Golden Turkey Mine
Tailings
Gray Goose Mine
Blanchard Spring
Quail Spring
Crazy
Creek
RANGER
BRADSHAW
ARIZONA
QUADRANGLE LOCATION
Base Map: Cleator, Ariz.
7.5 Minute Series
5430 Exchanges--Prescott (Prescott)
First American Title Insurance Company
(FLEX of AZ/Gray Wolf Exchange)
United States will receive (non-Federal)
Federal Land
Other non-Federal Land
Scale: 1 inch = 2,000 feet

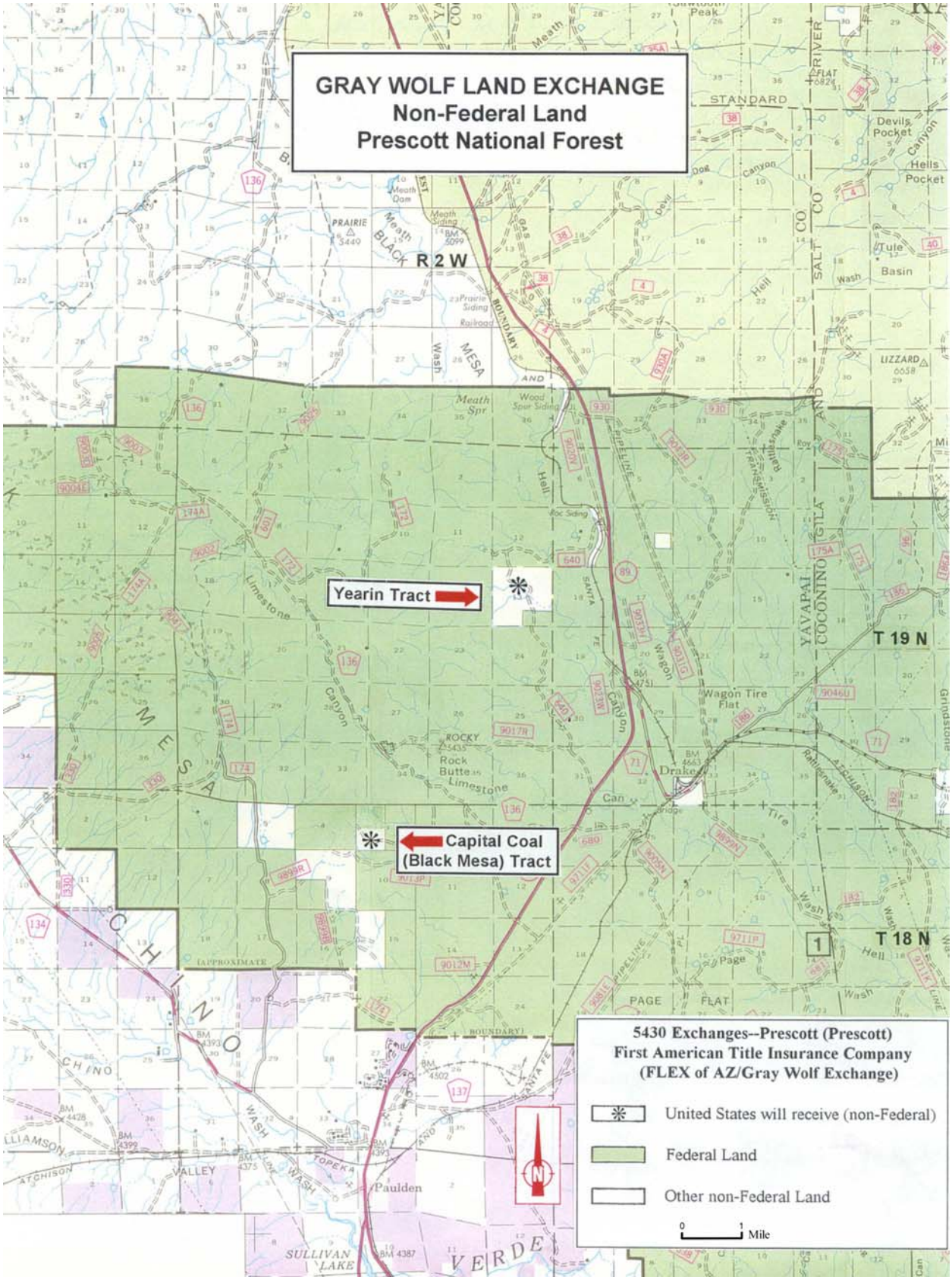
GRAY WOLF LAND EXCHANGE
Non-Federal Land
Prescott National Forest
R 2 W
T 19 N
T 18 N
Yearin Tract
Capital Coal
(Black Mesa) Tract
5430 Exchanges--Prescott (Prescott)
First American Title Insurance Company
(FLEX of AZ/Gray Wolf Exchange)
United States will receive (non-Federal)
Federal Land
Other non-Federal Land
0
1
Mile

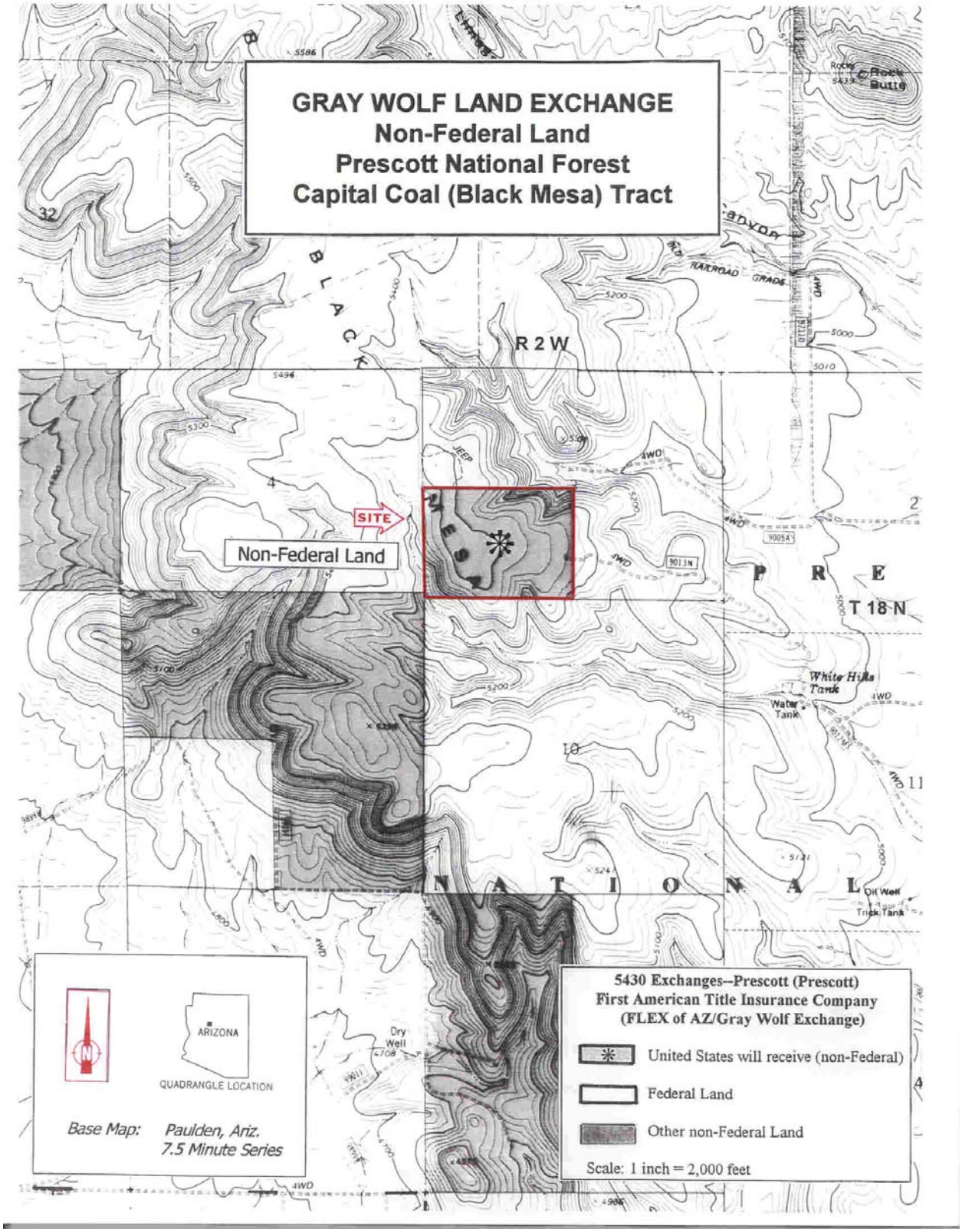
GRAY WOLF LAND EXCHANGE
Non-Federal Land
Prescott National Forest
Capital Coal (Black Mesa) Tract
SITE
Non-Federal Land
R 2 W
T 18 N
P R E
N A T I O N A L
White Hills Tank
Water Tank
Dry Well
Oil Well
Trick Tank
ARIZONA
QUADRANGLE LOCATION
Base Map: Paulden, Ariz. 7.5 Minute Series
5430 Exchanges--Prescott (Prescott)
First American Title Insurance Company
(FLEX of AZ/Gray Wolf Exchange)
United States will receive (non-Federal)
Federal Land
Other non-Federal Land
Scale: 1 inch = 2,000 feet

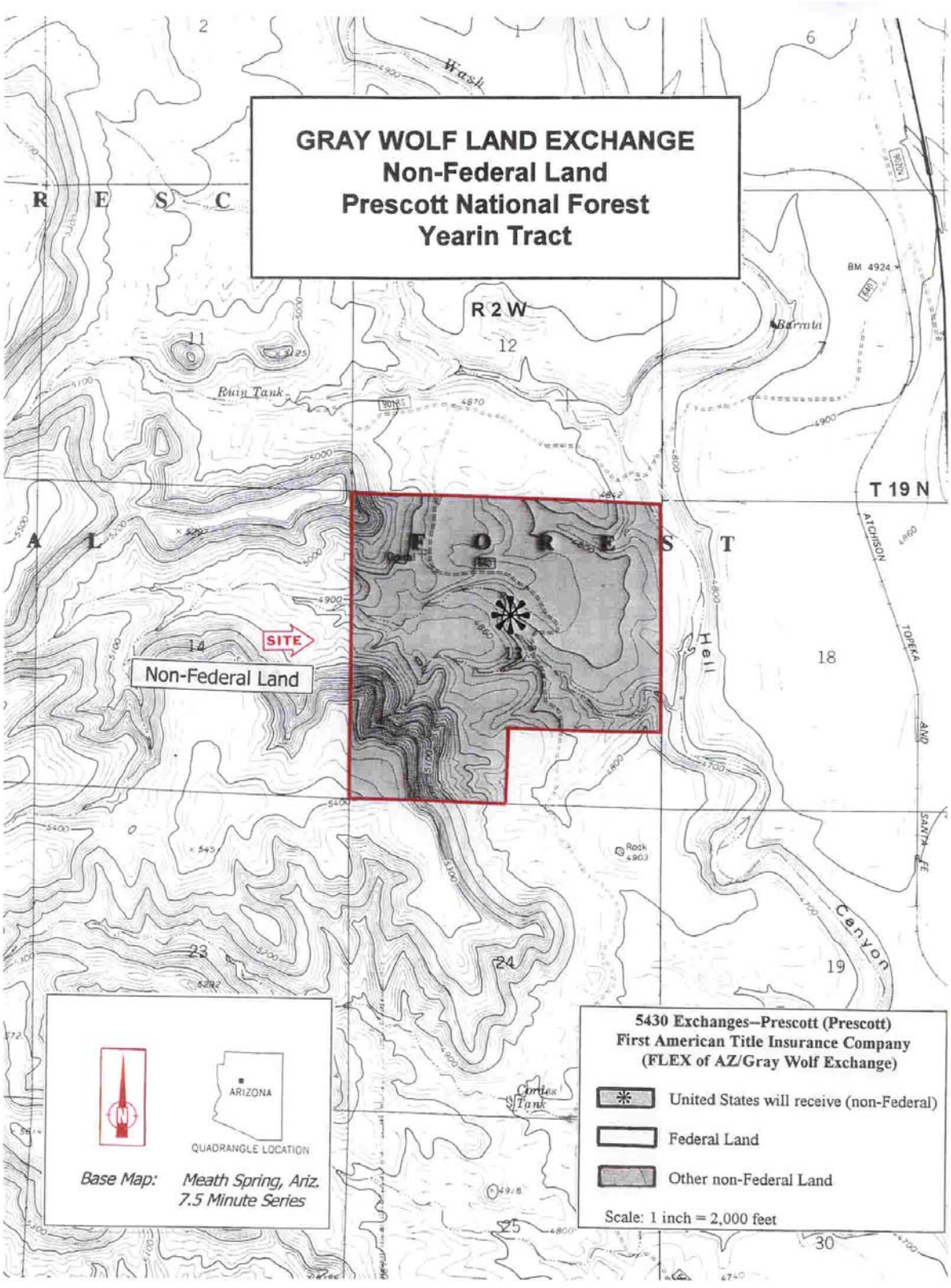
GRAY WOLF LAND EXCHANGE
Non-Federal Land
Prescott National Forest
Yearin Tract
R 2 W
T 19 N
SITE
Non-Federal Land
Ruin Tank
Hell
Canyon
ARIZONA
QUADRANGLE LOCATION
Base Map: Meath Spring, Ariz. 7.5 Minute Series
5430 Exchanges--Prescott (Prescott)
First American Title Insurance Company
(FLEX of AZ/Gray Wolf Exchange)
United States will receive (non-Federal)
Federal Land
Other non-Federal Land
Scale: 1 inch = 2,000 feet

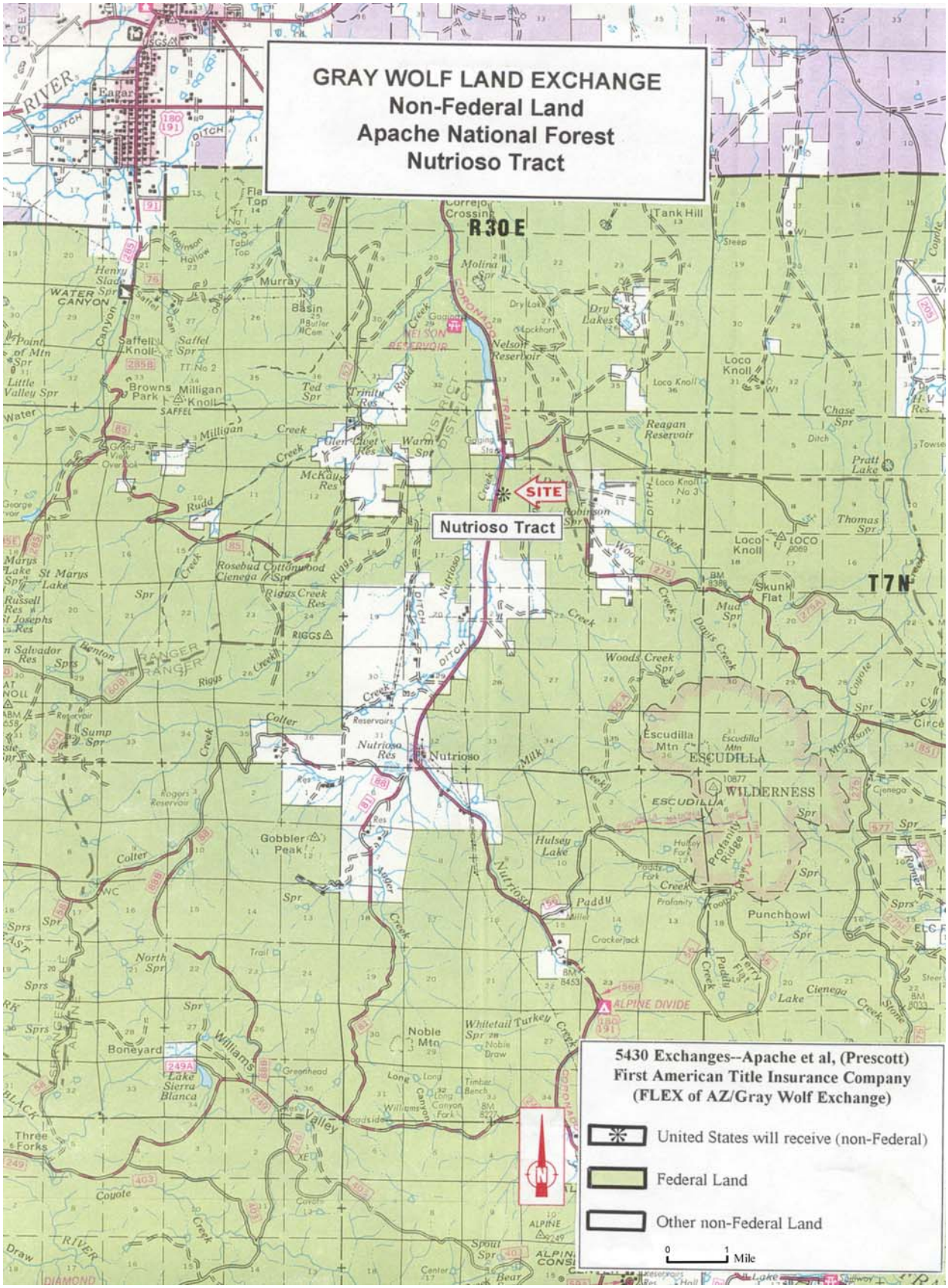
GRAY WOLF LAND EXCHANGE
Non-Federal Land
Apache National Forest
Nutrioso Tract
R30E
T7N
SITE
Nutrioso Tract
5430 Exchanges--Apache et al, (Prescott)
First American Title Insurance Company
(FLEX of AZ/Gray Wolf Exchange)
United States will receive (non-Federal)
Federal Land
Other non-Federal Land
0
1 Mile

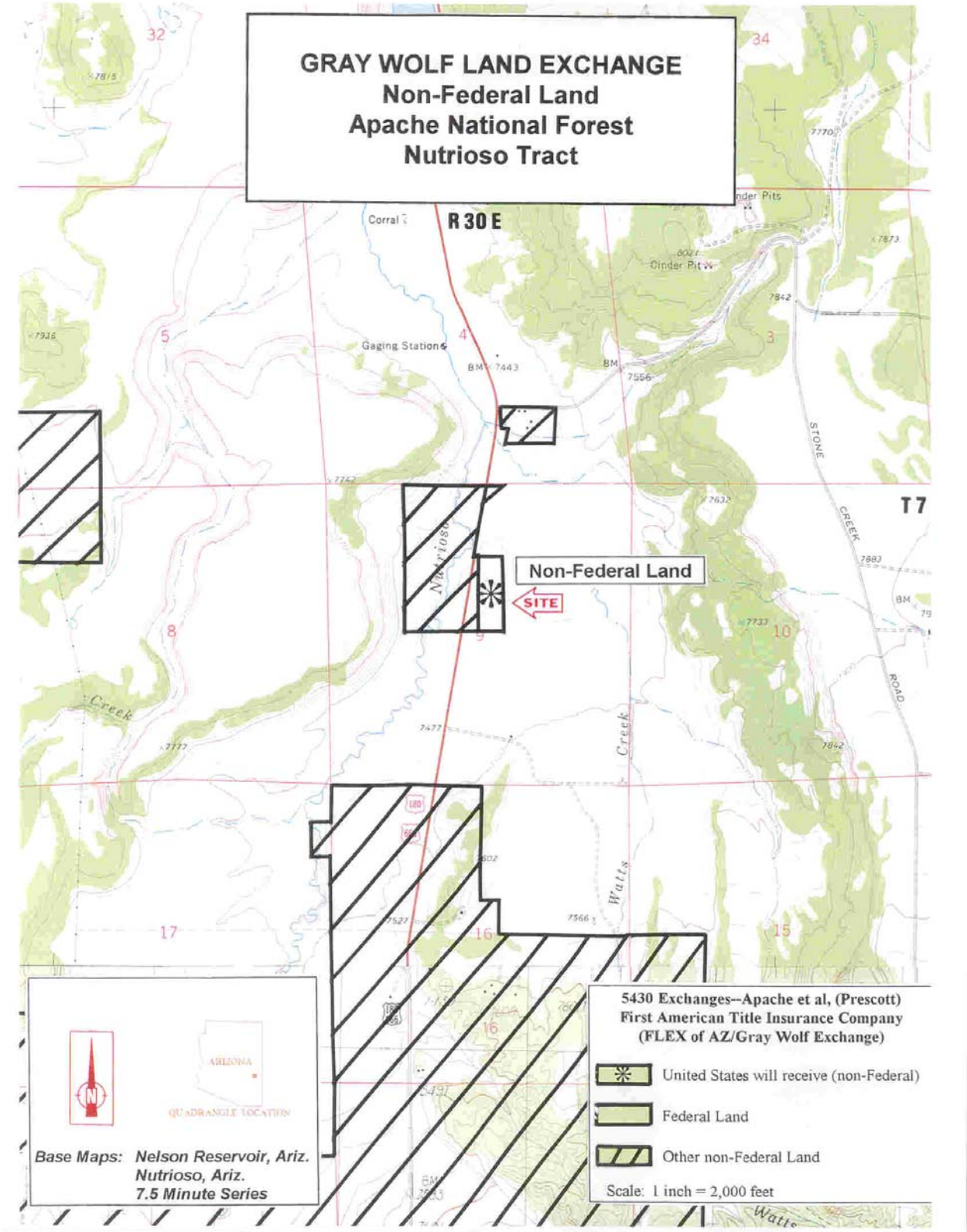
GRAY WOLF LAND EXCHANGE
Non-Federal Land
Apache National Forest
Nutrioso Tract
R 30 E
T 7
Non-Federal Land
SITE
Gaging Station
Cinder Pit
Corral
Nutrioso
Creek
Watts
STONE
CREEK
ROAD
5430 Exchanges--Apache et al, (Prescott)
First American Title Insurance Company
(FLEX of AZ/Gray Wolf Exchange)
United States will receive (non-Federal)
Federal Land
Other non-Federal Land
Scale: 1 inch = 2,000 feet
ARIZONA
QUADRANGLE LOCATION
Base Maps: Nelson Reservoir, Ariz.
Nutrioso, Ariz.
7.5 Minute Series