Appendix B:
Uinta National Forest Boundary Maps - Major Boundary Changes Over Time

GIS Analyst: Debra Tatman

Uinta National Forest Boundary

Year 1897

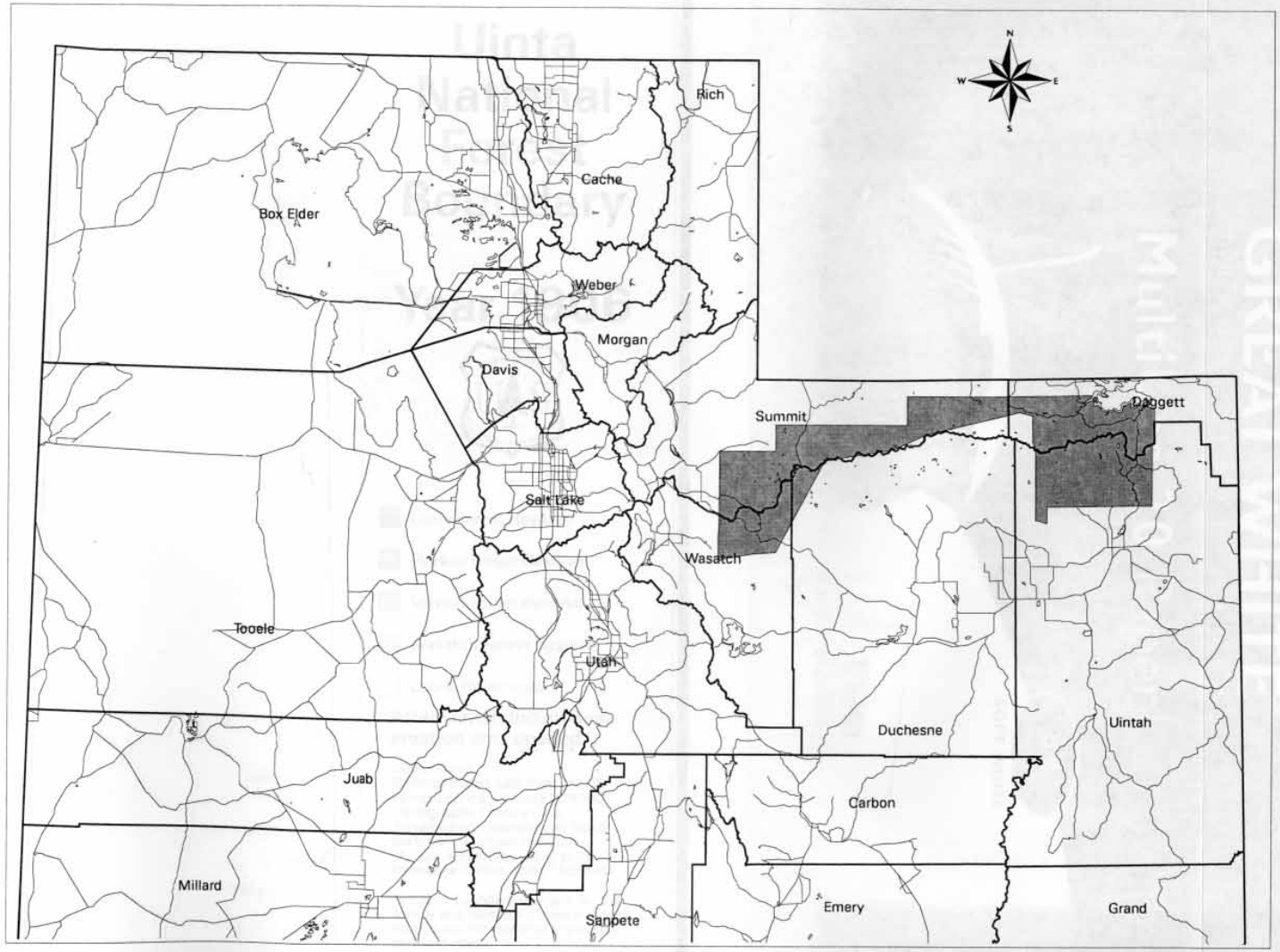

Uintah Forest Reserve

Lakes, Reservoirs

Data Source:
National Forest data from the US Forest Service. Includes 1:24000 Cartographic Feature Files. Waterbodies, Counties and Transportation data from the State of Utah Automated Geographic Reference Center, scale 1:500000.

Temporal boundary changes for the Ashley and Wasatch-Cache National Forests are not depicted accurately on these maps.

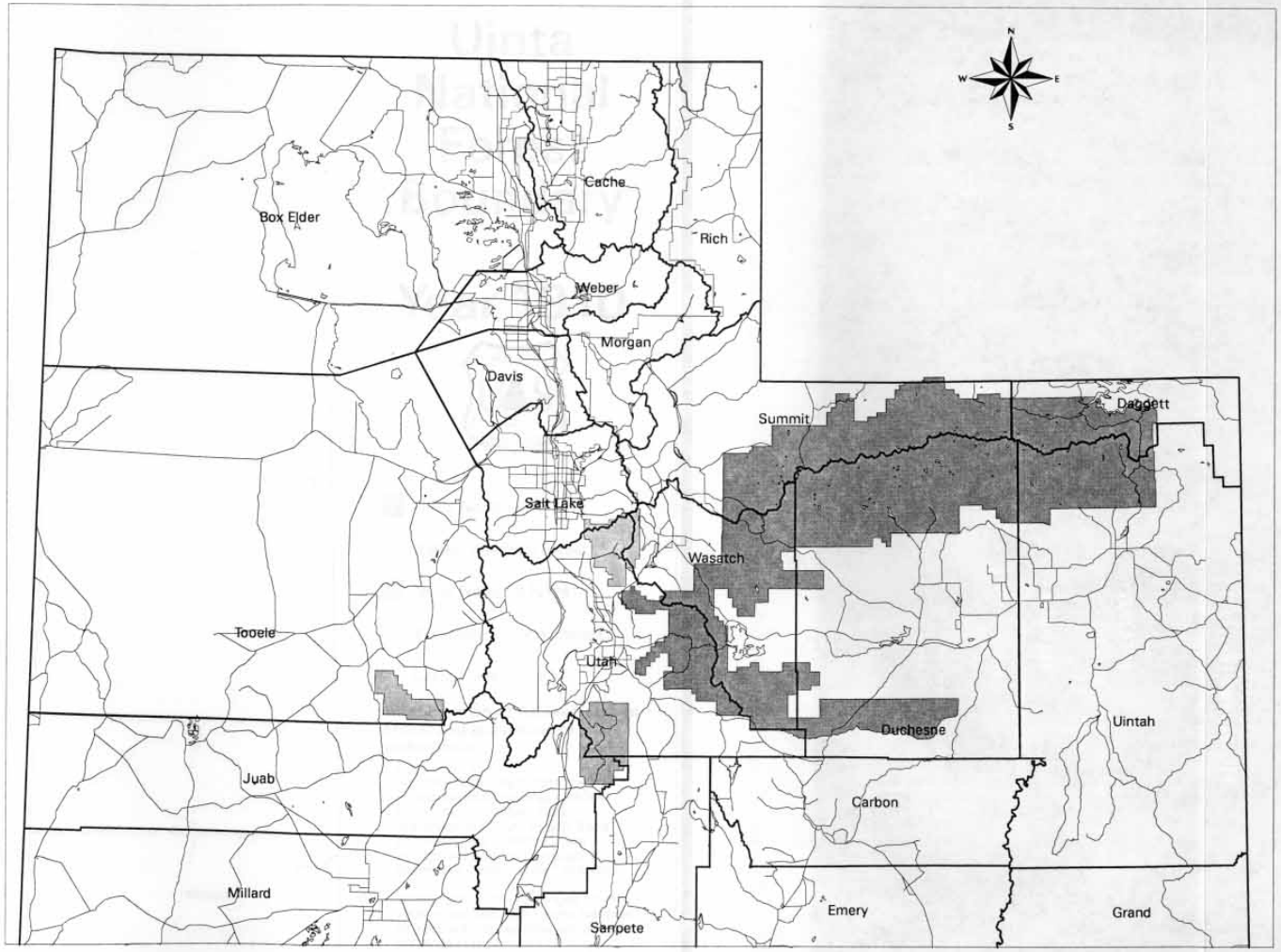

Uinta National Forest Boundary

Year 1906

- Uinta Forest Reserve
- Payson Forest Reserve
- Vernon Forest Reserve
- Wasatch Forest Reserve
- Lakes, Reservoirs

After Uintah Indian Reservation was opened.

Data Source:
National Forest data from the US Forest Service. Includes 1:24000 Cartographic Feature Files. Waterbodies, Counties and Transportation data from the State of Utah Automated Geographic Reference Center, scale 1:500000.

Temporal boundary changes for the Ashley and Wasatch-Cache National Forests are not depicted accurately on these maps.

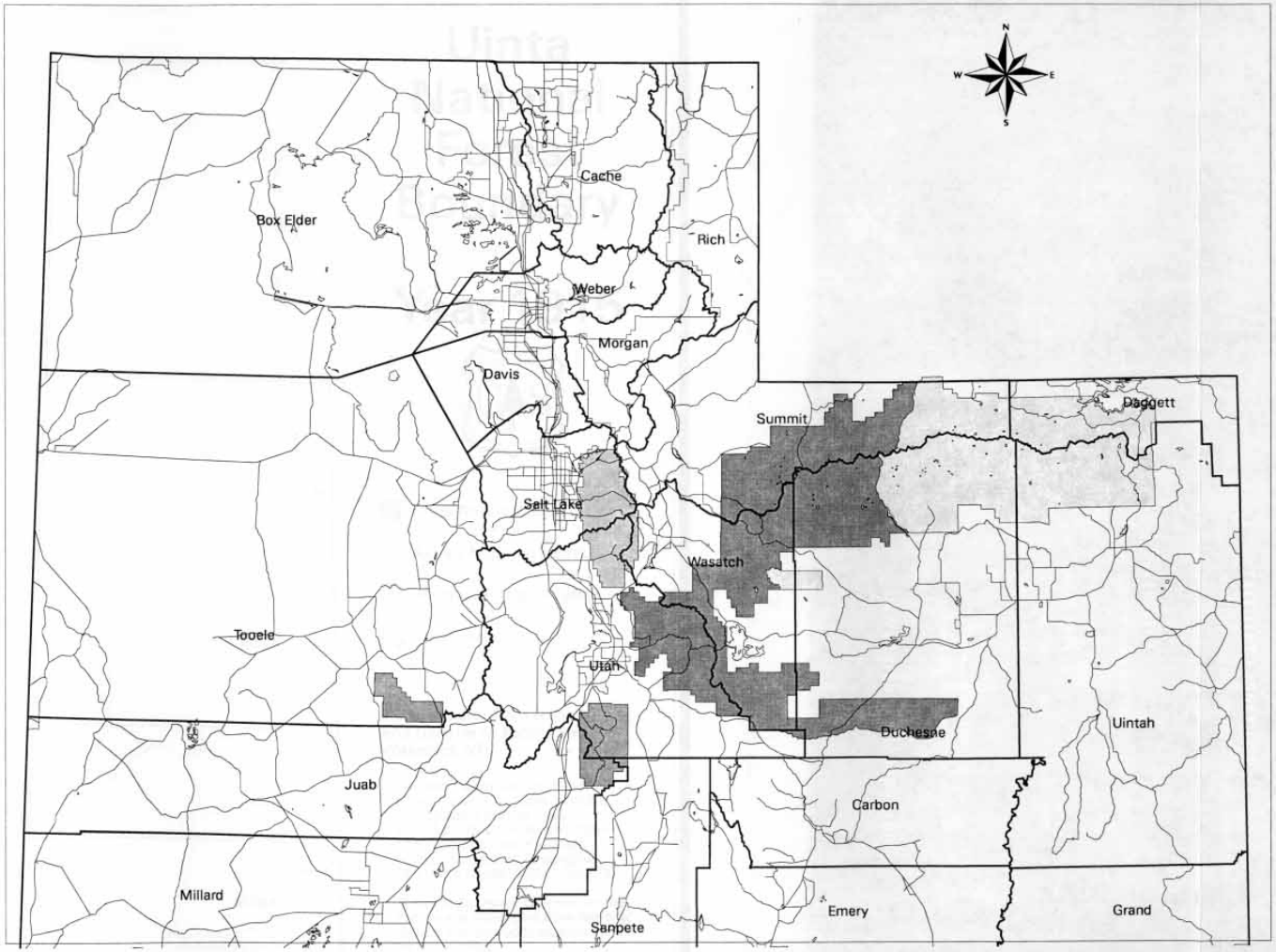

Uinta National Forest Boundary

Year 1910

- Uinta National Forest
- Ashley National Forest
- Nebo National Forest
- Wasatch National Forest
- Lakes, Reservoirs

After creation of Ashley National Forest and acquisition of watersheds.

Data Source:
National Forest data from the US Forest Service. Includes 1:24000 Cartographic Feature Files. Waterbodies, Counties and Transportation data from the State of Utah Automated Geographic Reference Center, scale 1:500000.

Temporal boundary changes for the Ashley and Wasatch-Cache National Forests are not depicted accurately on these maps.

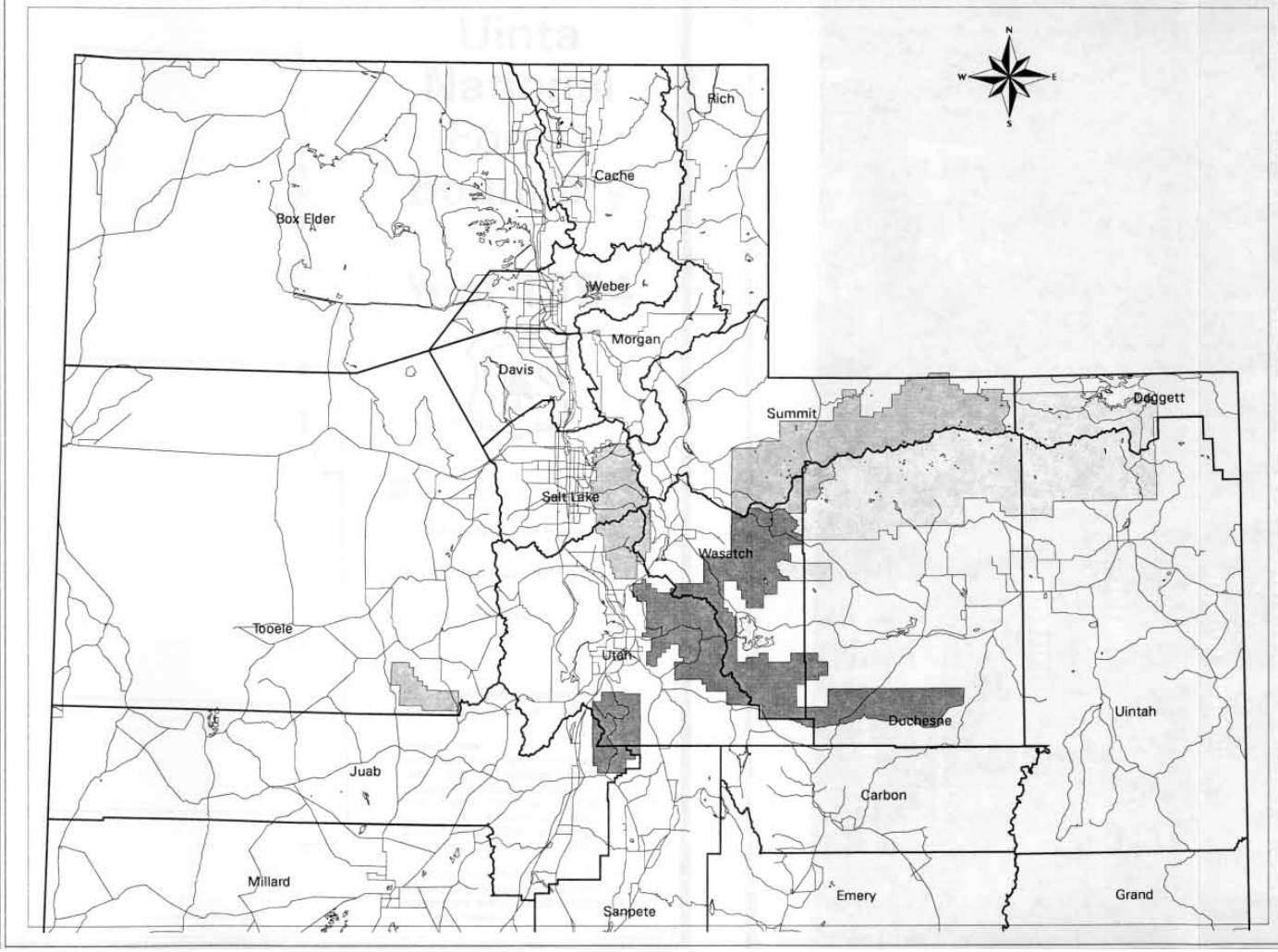

Uinta National Forest Boundary

Year 1915

- Uinta National Forest
- Ashley National Forest
- Wasatch National Forest
- Lakes, Reservoirs

After transfer from Nebo NF and transfer to Ashley and Wasatach NFs.

Data Source:
National Forest data from the US Forest Service. Includes 1:24000 Cartographic Feature Files. Waterbodies, Counties and Transportation data from the State of Utah Automated Geographic Reference Center, scale 1:500000.

Temporal boundary changes for the Ashley and Wasatch-Cache National Forests are not depicted accurately on these maps.

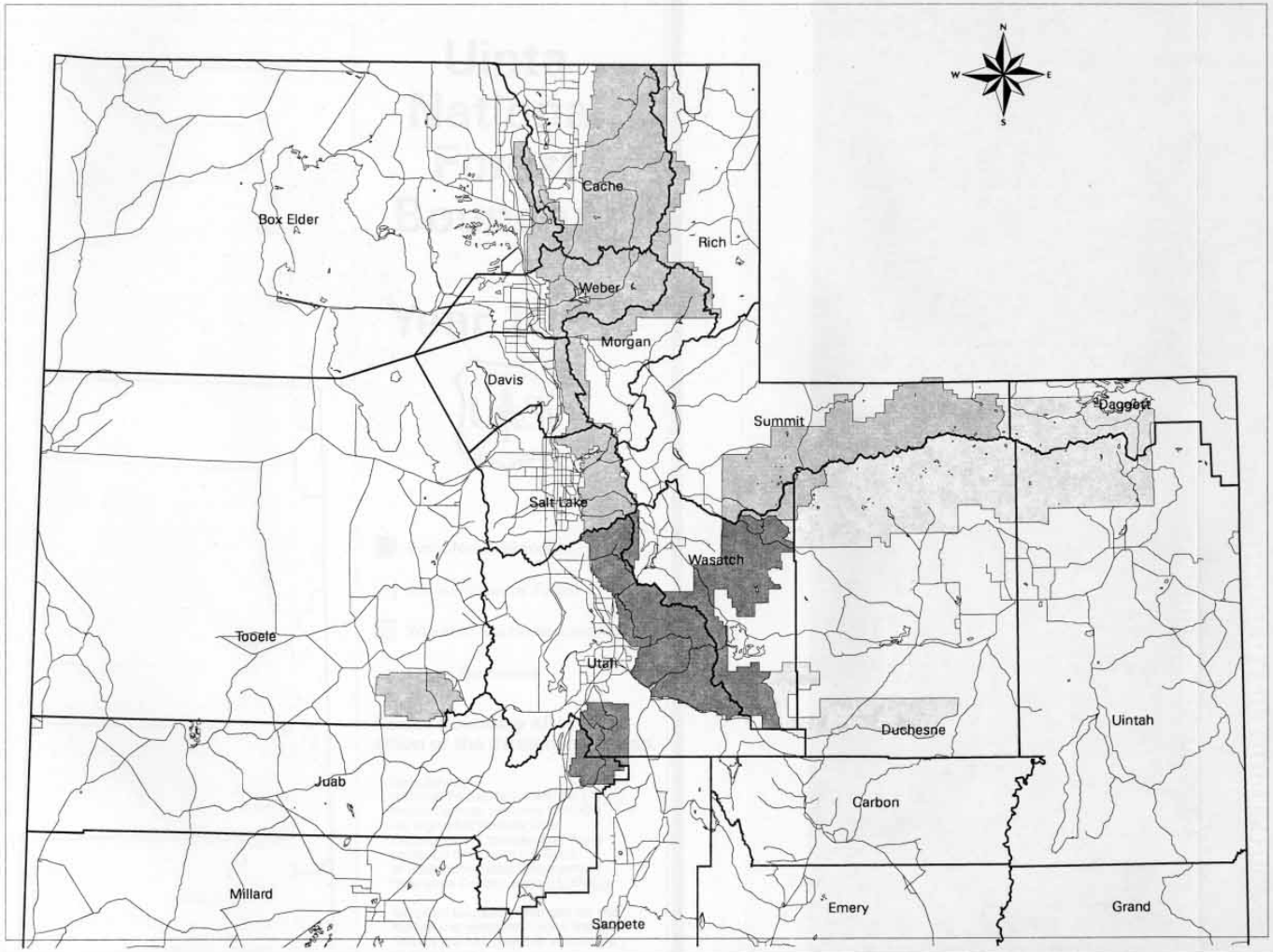

Uinta National Forest Boundary

Year 1954

- Uinta National Forest
- Ashley National Forest
- Wasatch National Forest
- Lakes, Reservoirs

After watershed acquisition and transfer from Wasatch NF.

Data Source:
National Forest data from the US Forest Service. Includes 1:24000 Cartographic Feature Files. Waterbodies, Counties and Transportation data from the State of Utah Automated Geographic Reference Center, scale 1:500000.

Temporal boundary changes for the Ashley and Wasatch-Cache National Forests are not depicted accurately on these maps.

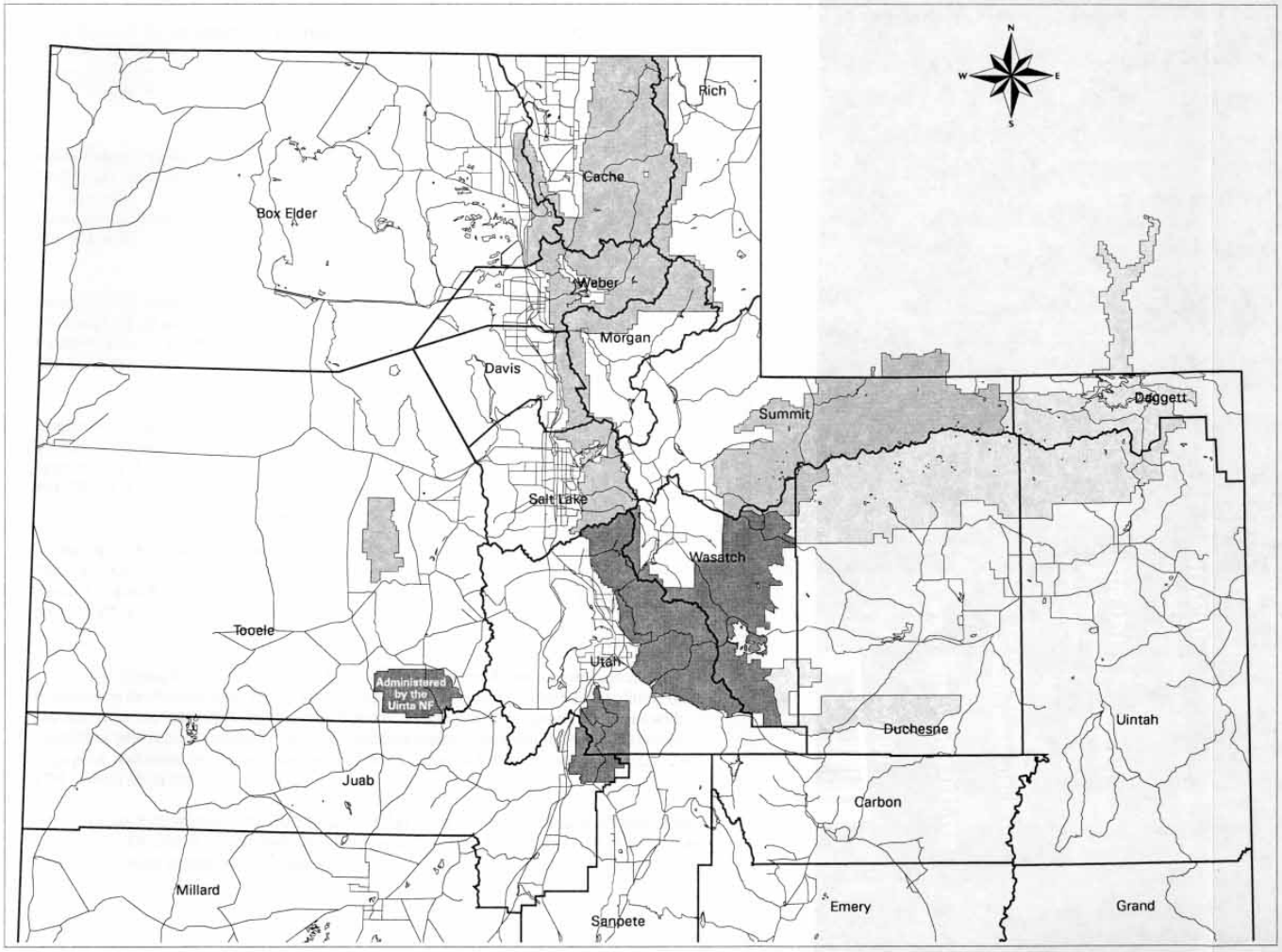

Uinta National Forest Boundary

Year 1997

- Uinta National Forest
- Ashley National Forest
- Wasatch-Cache National Forest
- Lakes, Reservoirs

Forest Boundary after acquisition of the Strawberry Lands.

Data Source:
National Forest data from the US Forest Service. Includes 1:24000 Cartographic Feature Files. Waterbodies, Counties and Transportation data from the State of Utah Automated Geographic Reference Center, scale 1:500000.

Temporal boundary changes for the Ashley and Wasatch-Cache National Forests are not depicted accurately on these maps.