Appendix C: Maps (part 2 of 2)

List of Figures

See part 1 of the map appendix C for figures C-1 to C-13.

Figure C-14. Desired scenic integrity objectives on the Flathead NF....C-14
Figure C-15. National Trails on the Flathead NF....C-15
Figure C-16. Timber suitability on the Flathead NF....C-16
Figure C-17. Management Areas forestwide....C-17
Figure C-18. Hungry Horse GA with MAs....C-18
Figure C-19. Middle Fork Flathead GA with MAs....C-19
Figure C-20. North Fork Flathead GA with MAs....C-20
Figure C-21. Salish Mountains GA with MAs....C-21
Figure C-22. South Fork GA with MAs....C-22
Figure C-23. Swan Valley GA with MAs....C-23
Figure C-24. Recommended wilderness and wilderness inventory boundaries....C-24
Figure C-25. North Fork Federal Lands Withdrawal Area....C-25
Figure C-26. Geographic units in the Salish GA....C-26

Figure C-14. Desired scenic integrity objectives on the Flathead NF

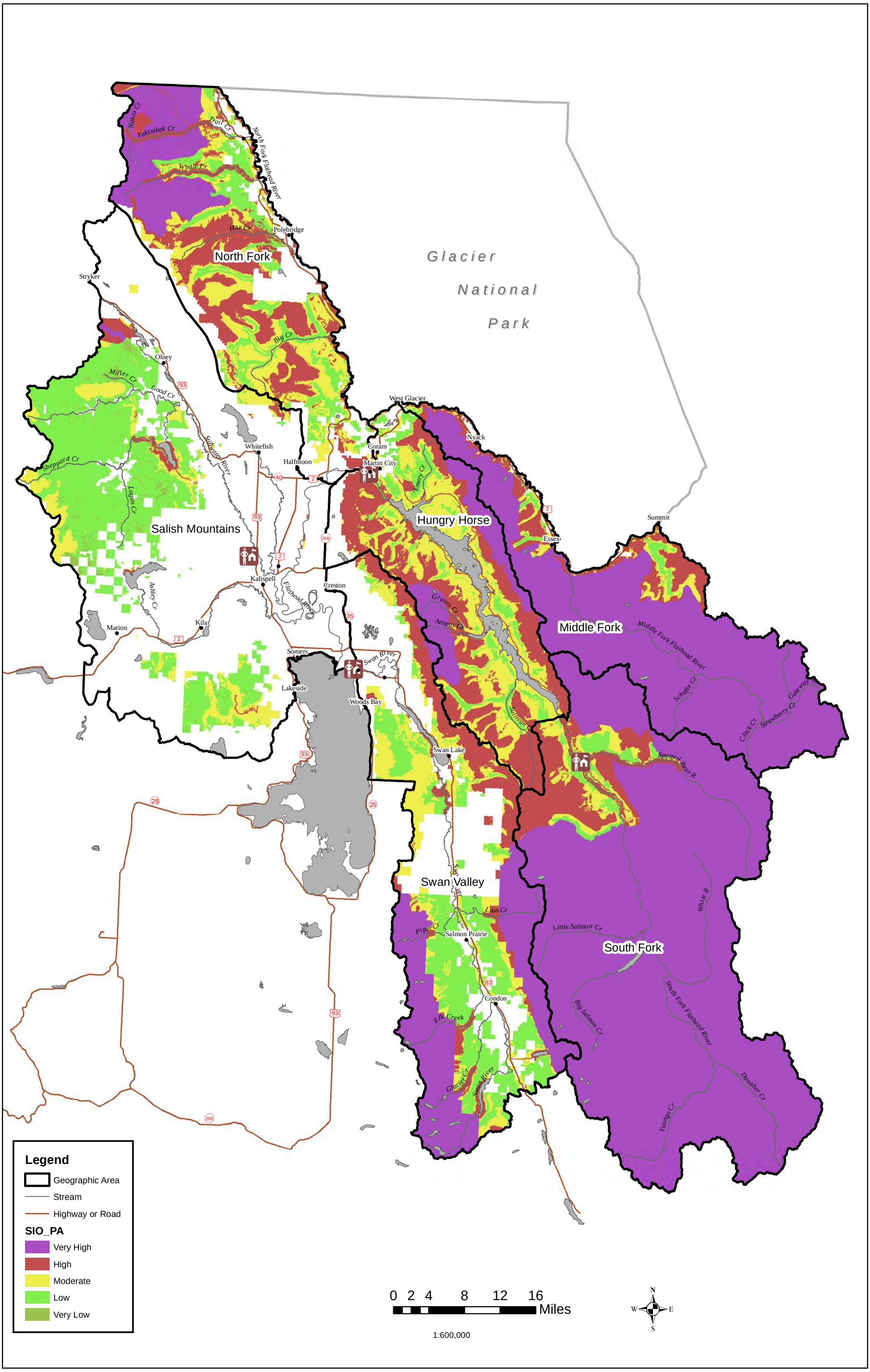

Figure C-15. National Trails on the Flathhead NF

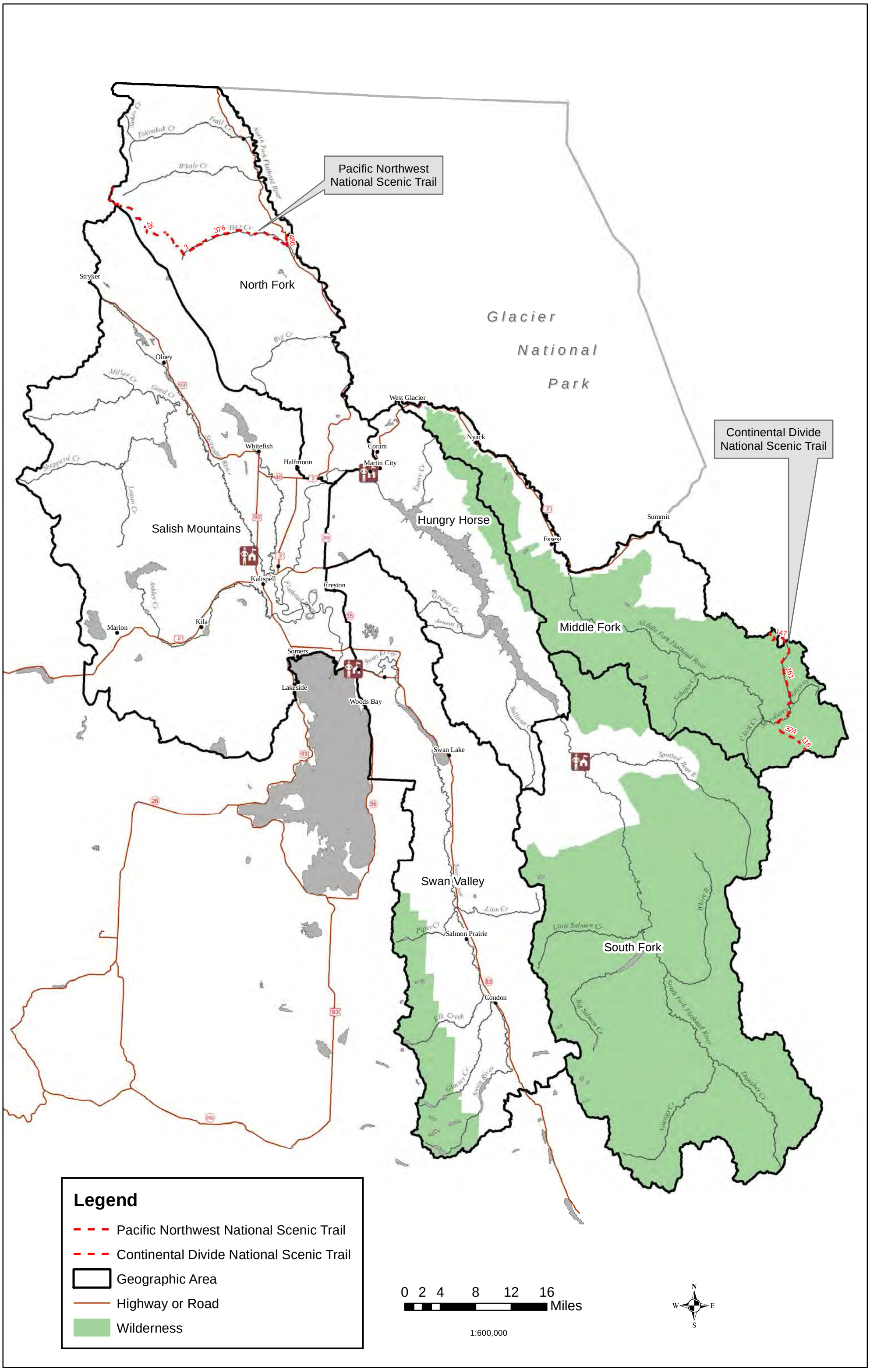

Figure C-16. Timber suitability on the Flathead NF

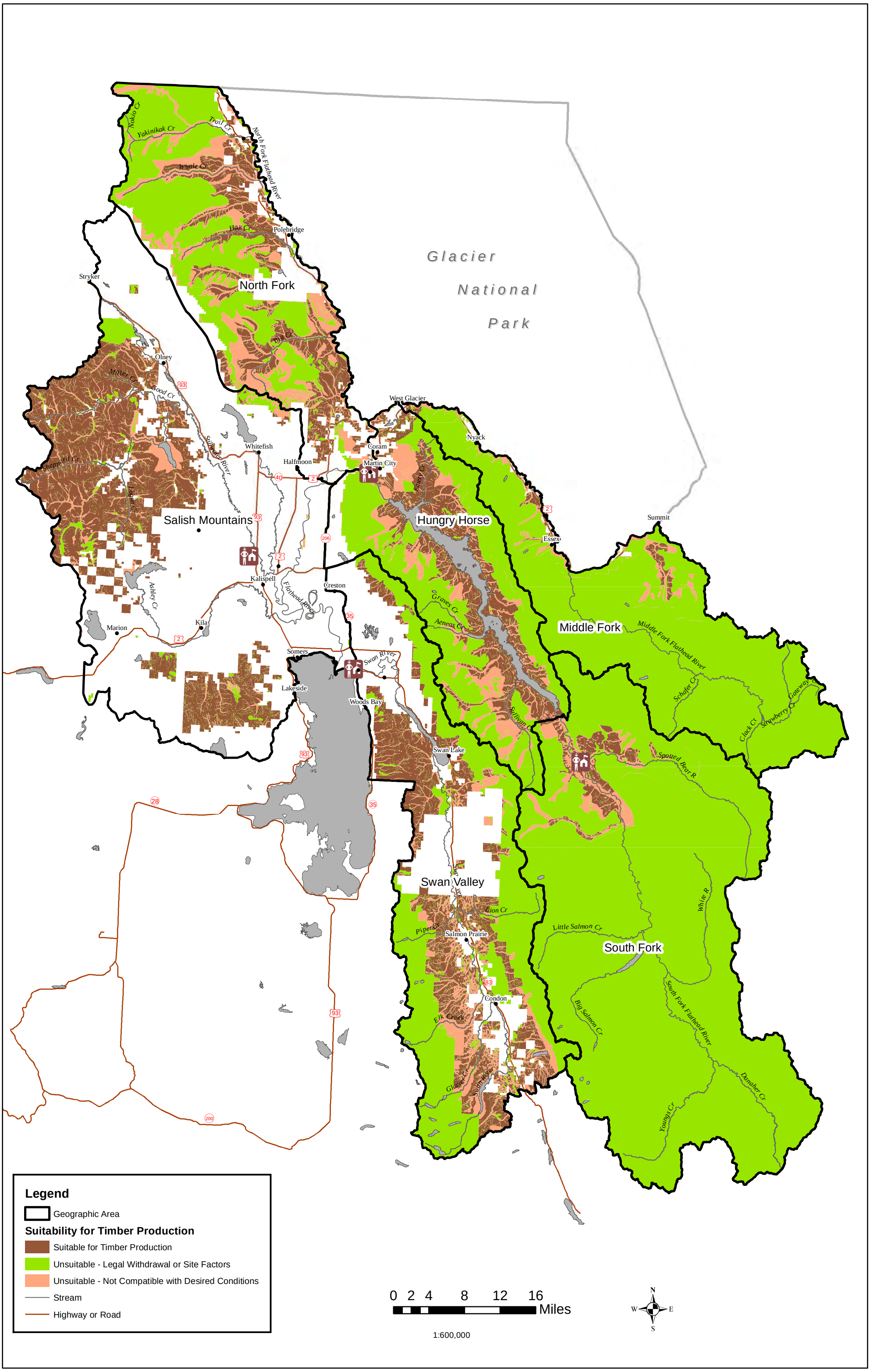

Figure C-17. Management areas forestwide

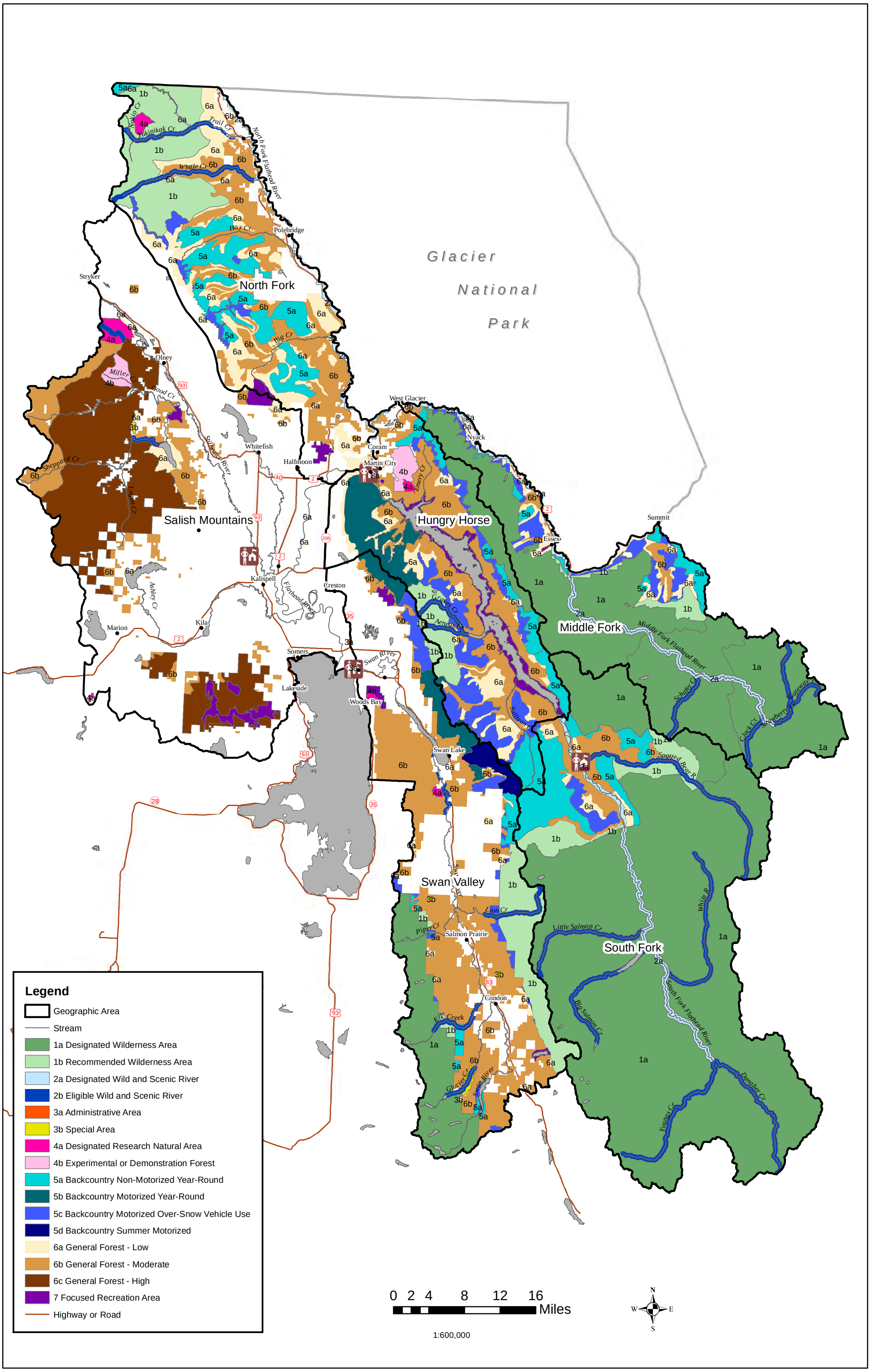

Figure C-18. Hungry Horse GA with MAs

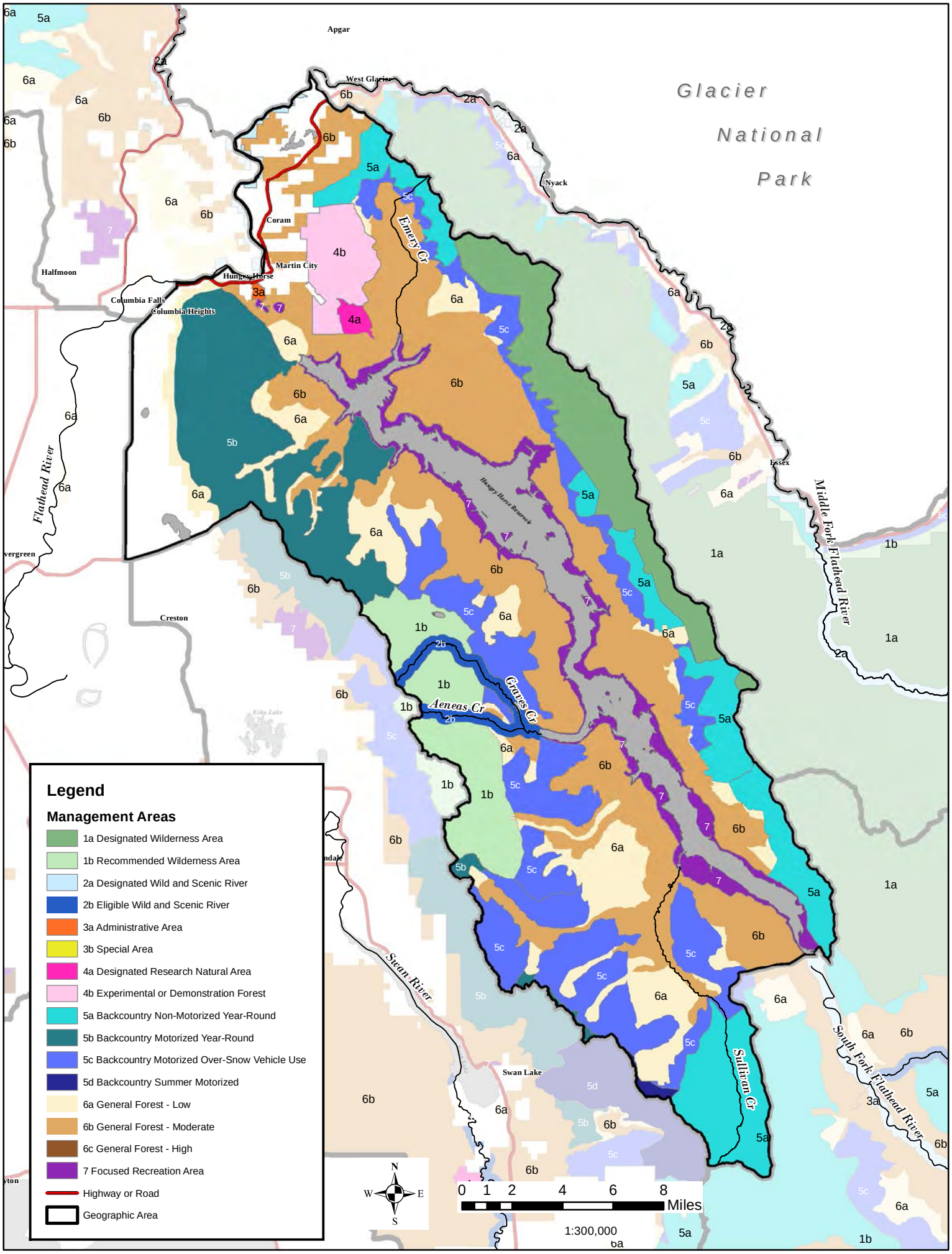

Figure C-19. Middle Fork Flathead GA with MAs

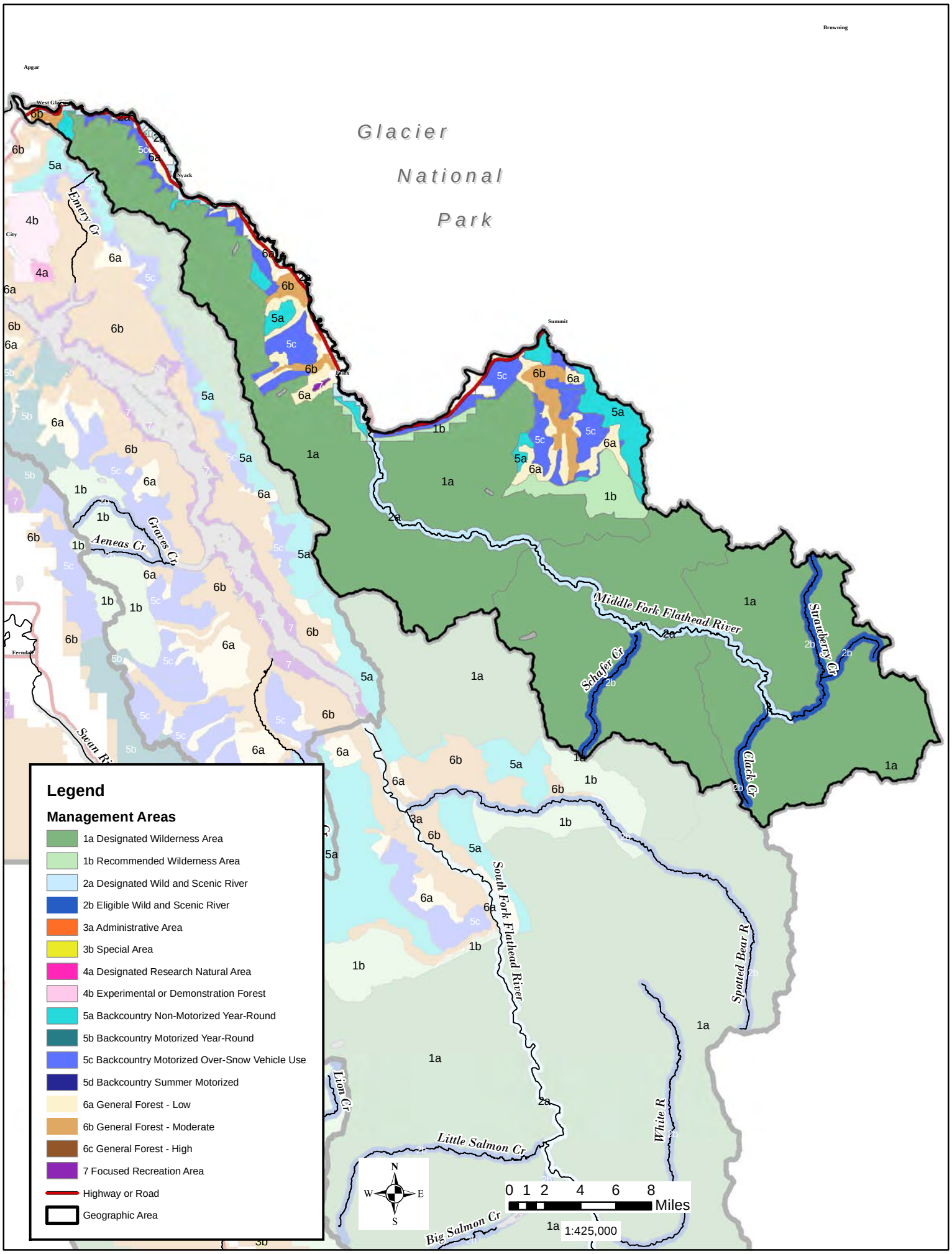

Figure C-20. North Fork Flathead GA with MAs

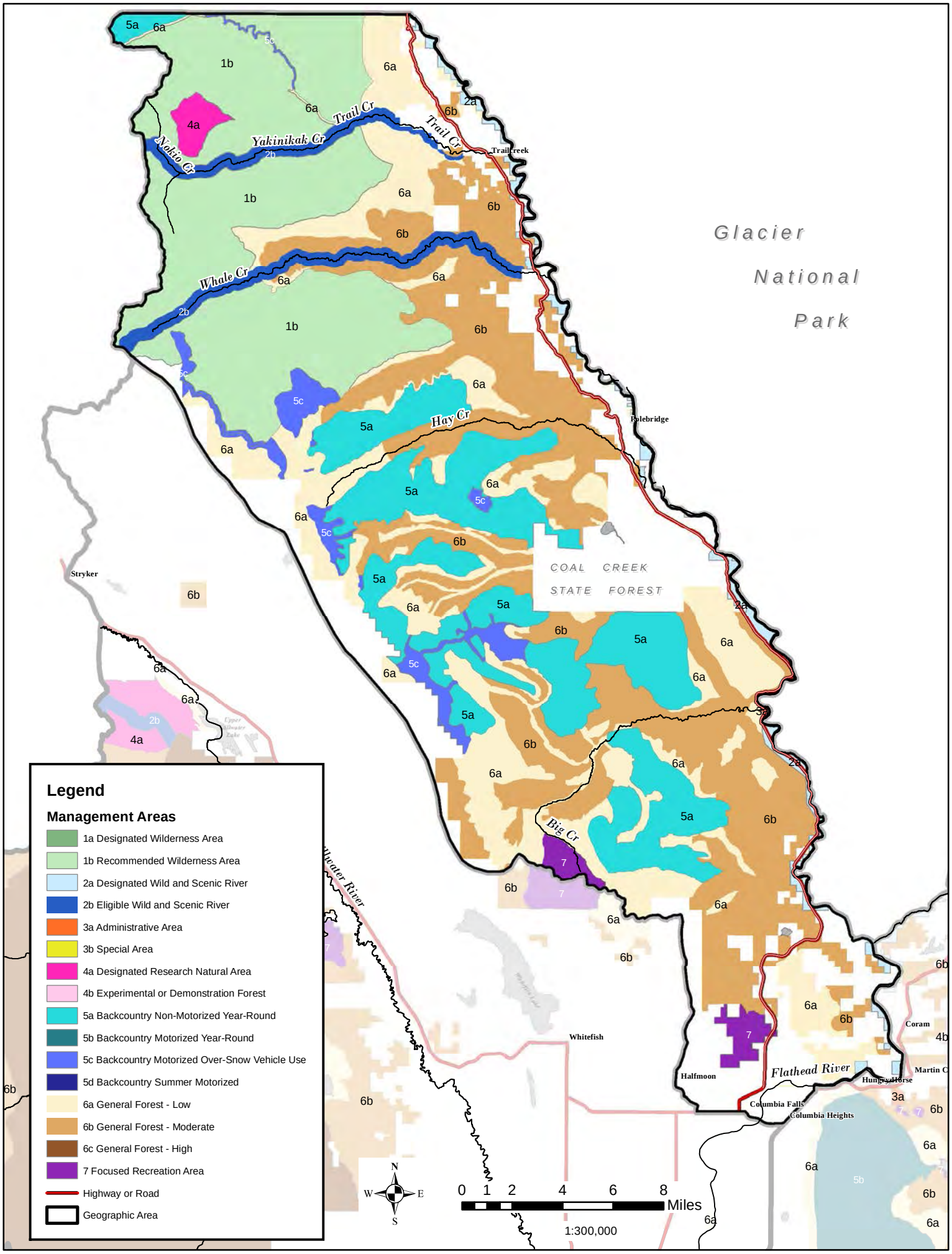

Figure C-21. Salish Mountains GA with MAs

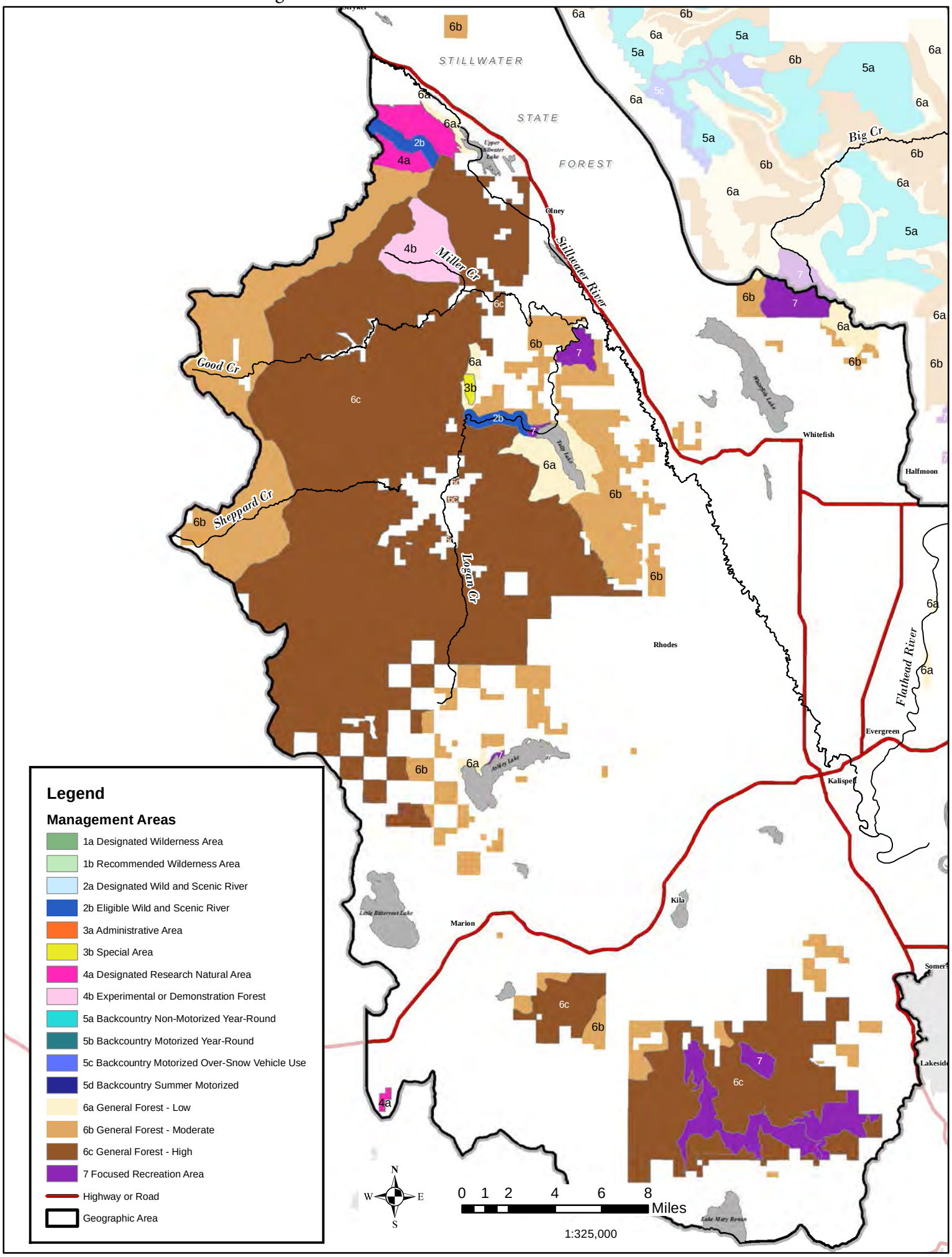

Figure C-22. South Fork GA with MAs

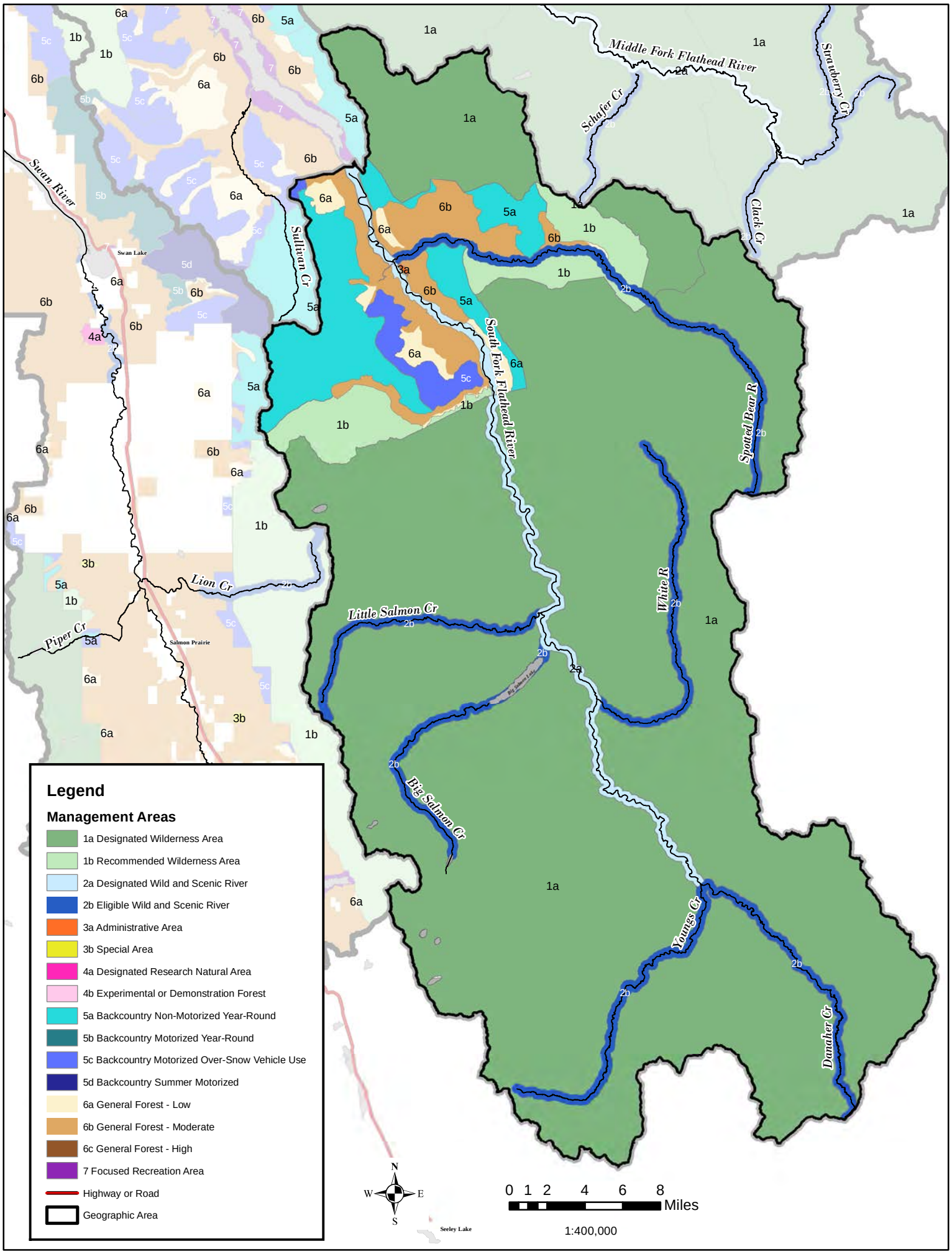

Figure C-23. Swan Valley GA with MAs

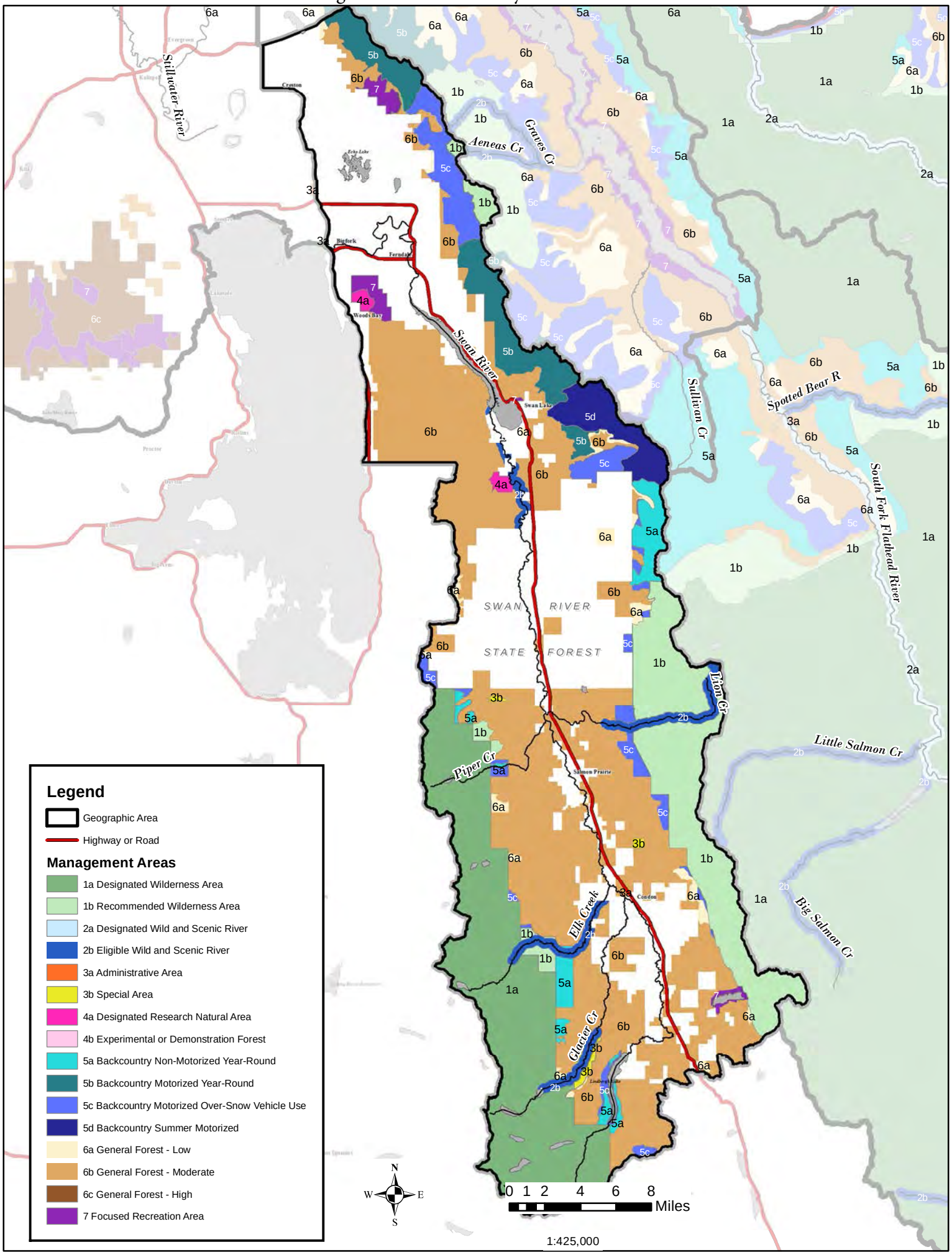

Figure C-24. Recommended wilderness and wilderness inventory boundaries

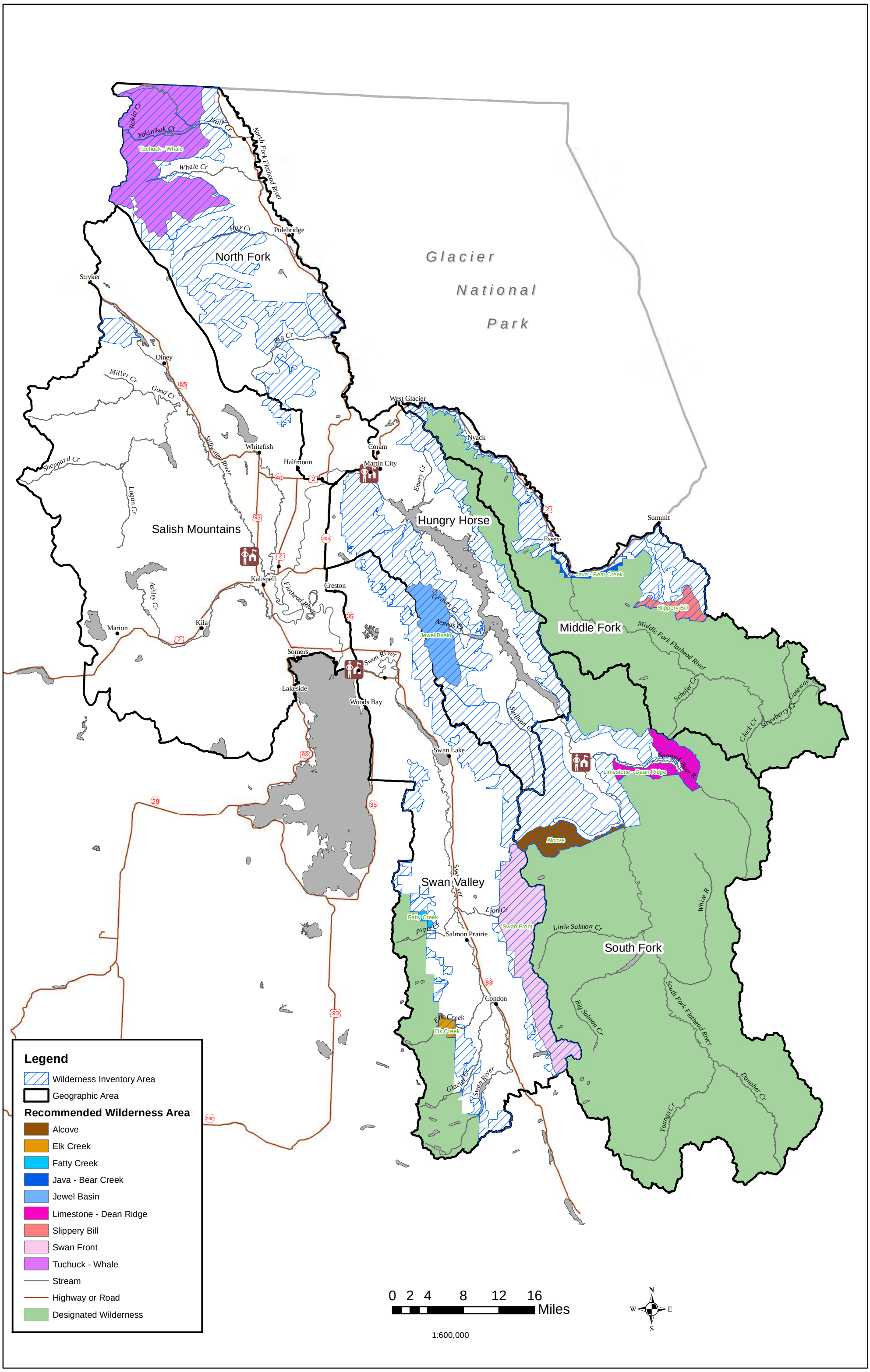

Figure C-25. North Fork Federal Lands Withdrawal Area

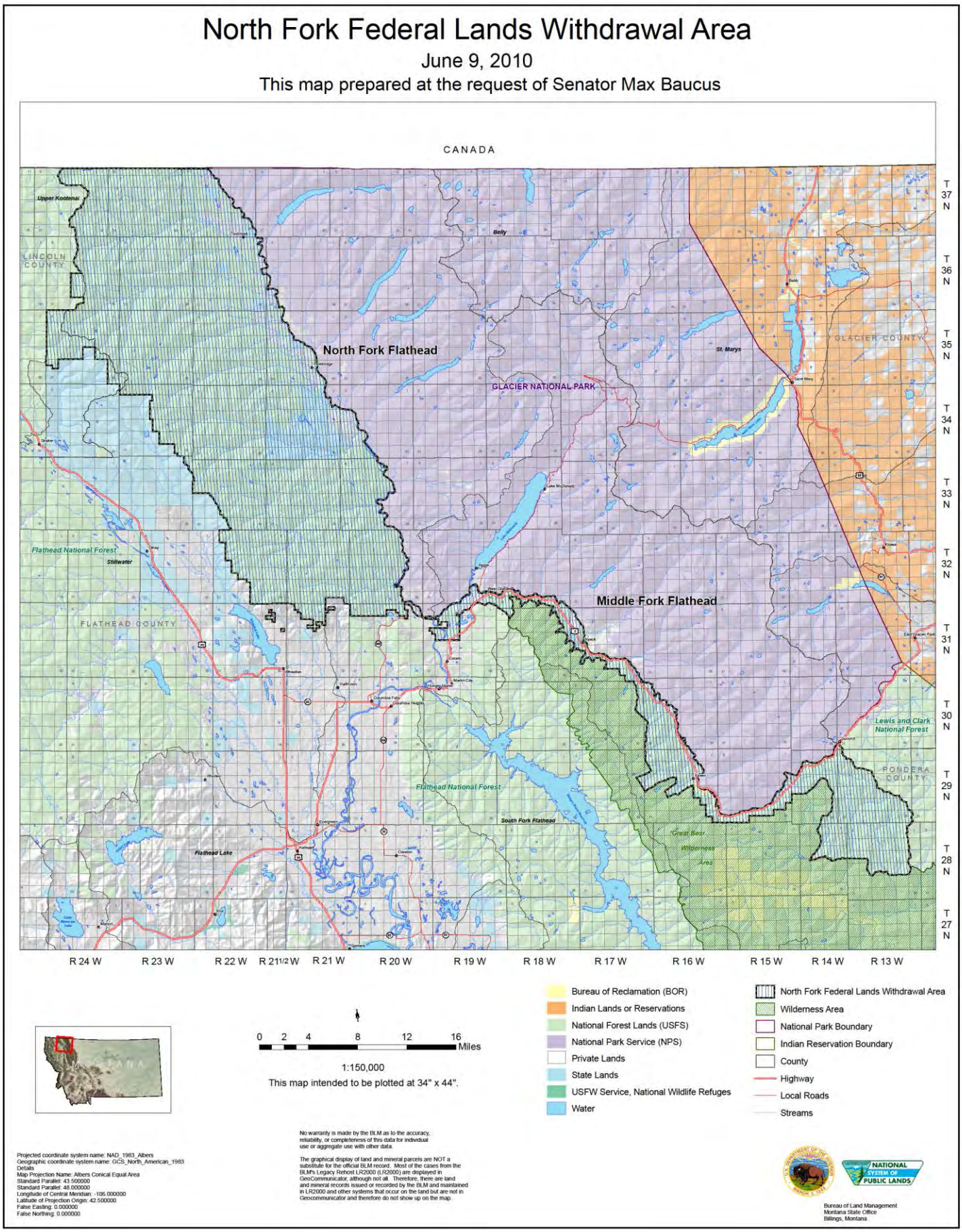
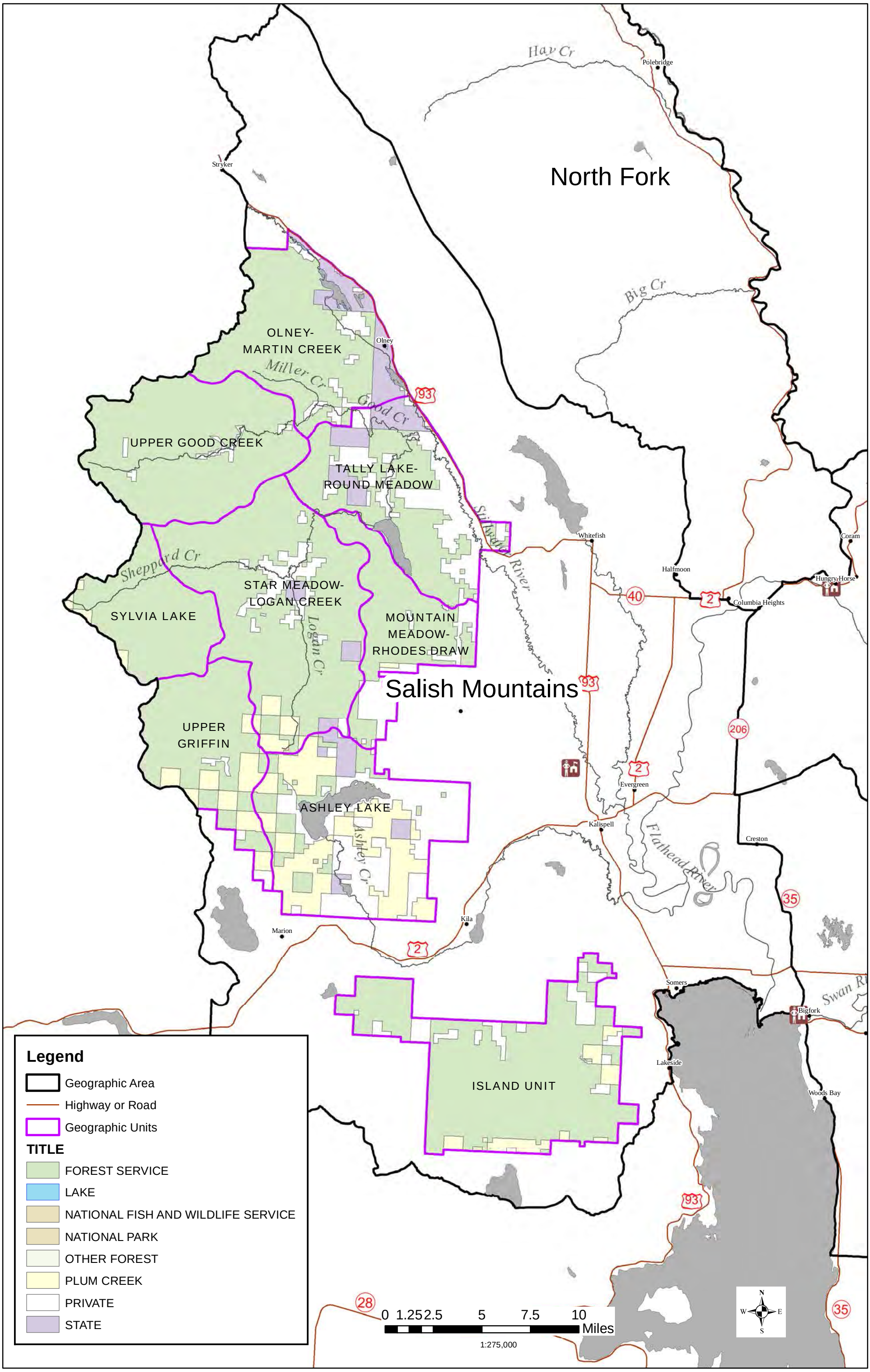
Figure C-26. Geographic units in the Salish GA