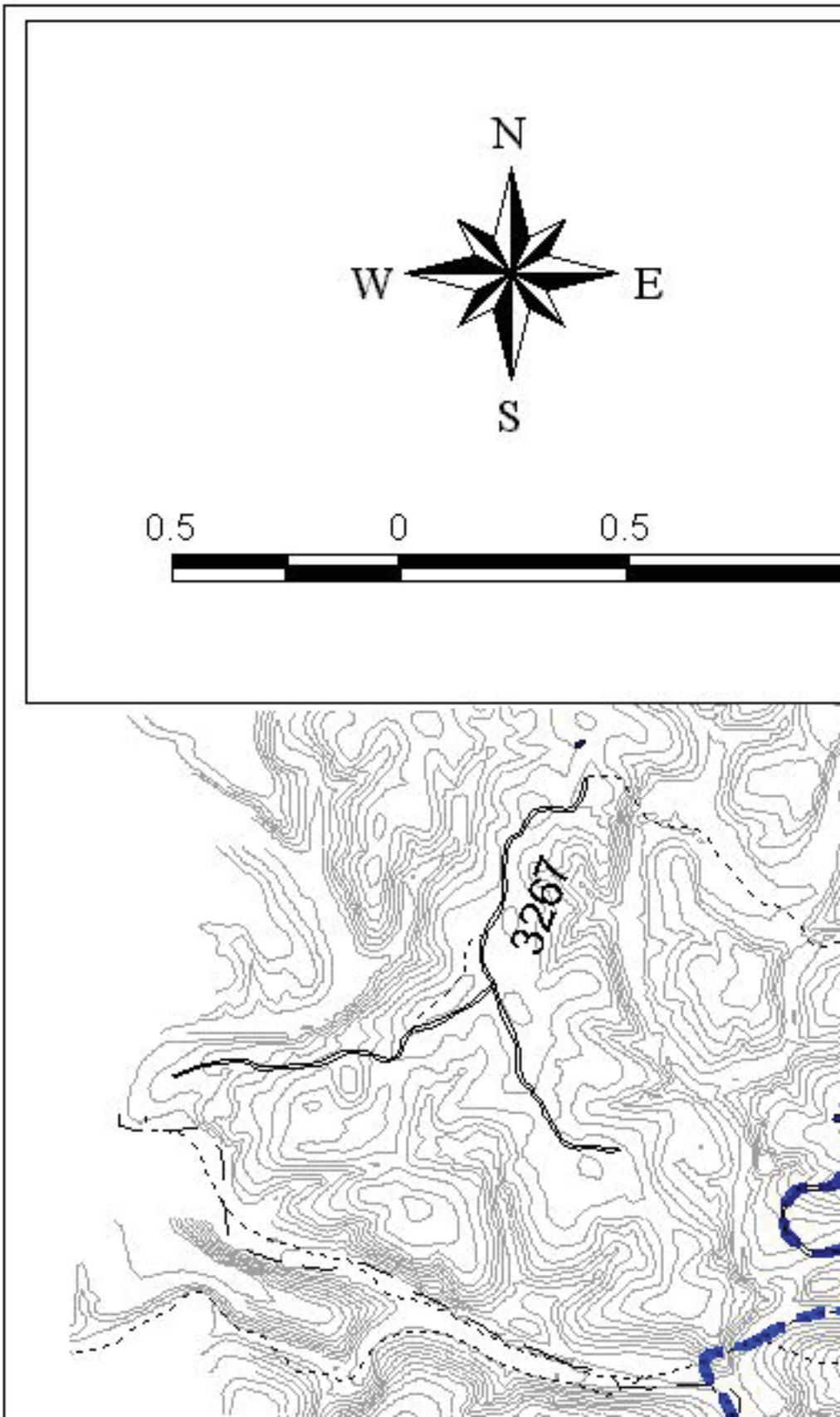
N
W
E
S
0.5
0
0.5
3267

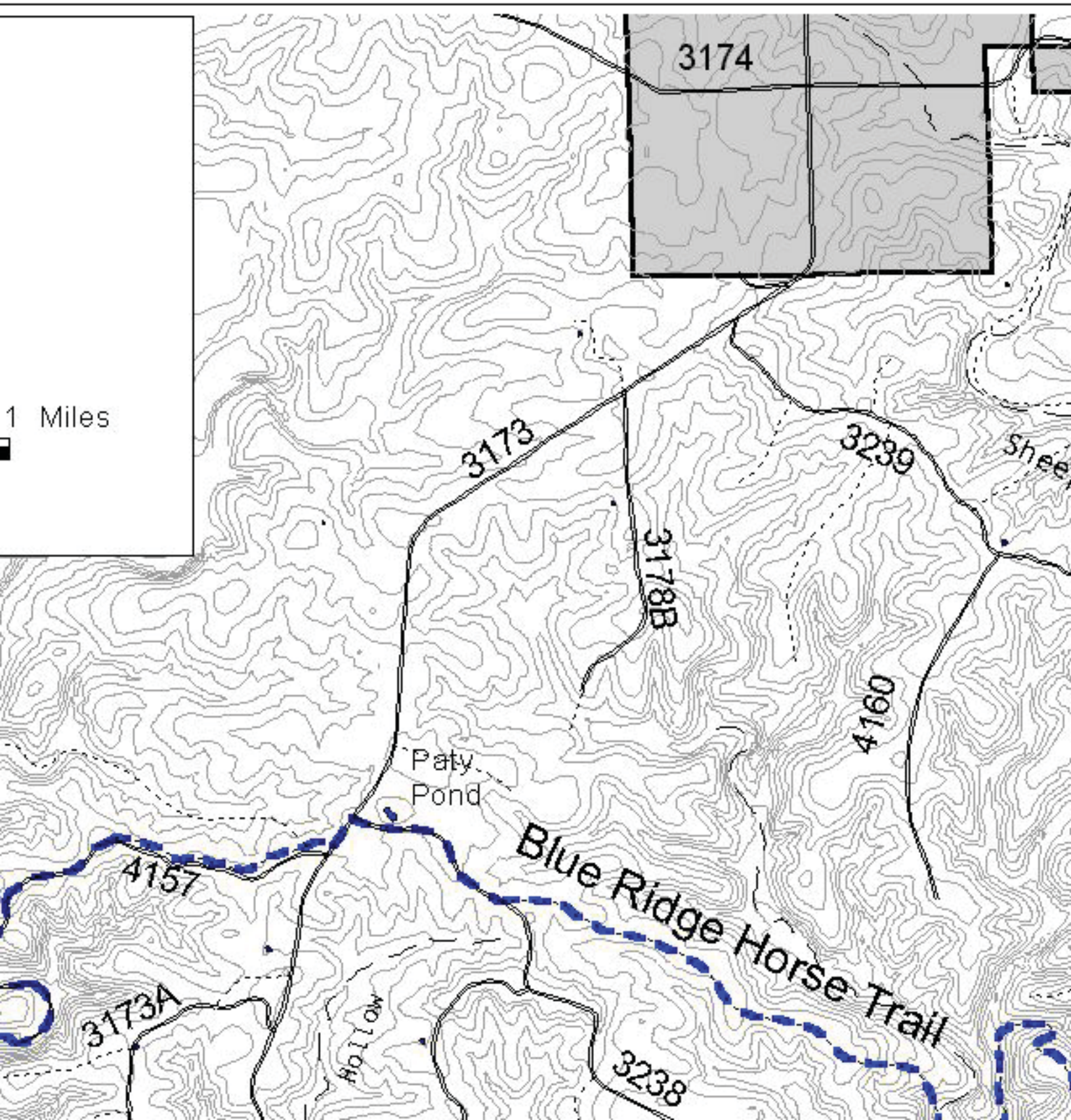
3174
1 Miles
3173
3239
Shee
3178B
4160
Paty
Pond
Blue Ridge Horse Trail
4157
3173A
Hollow
3238

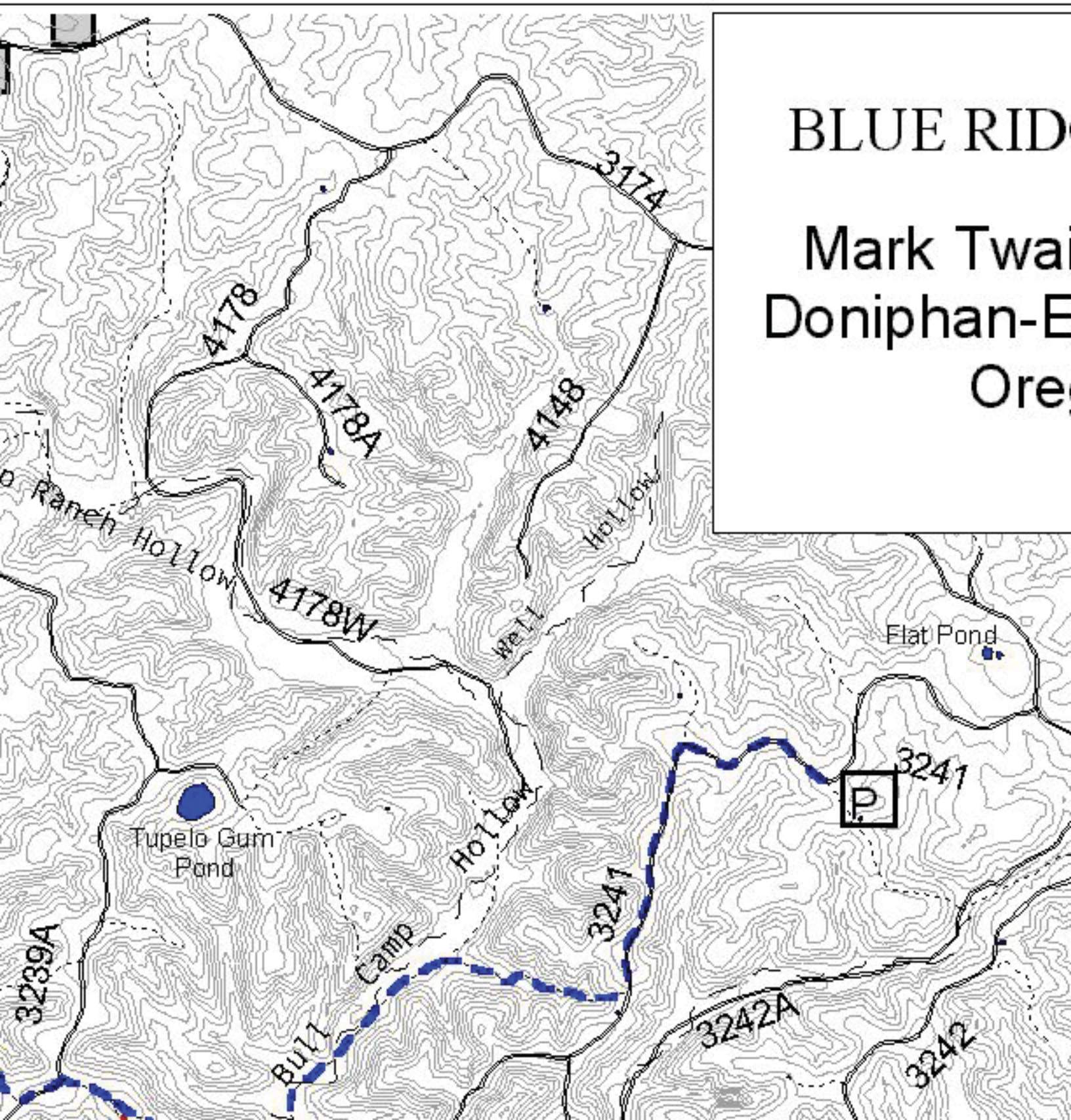
BLUE RID
Mark Twai
Doniphan-E
Ore
3174
4178
4178A
4148
Ranch Hollow
4178W
Well
Hollow
Flat Pond
3241
P
Tupelo Gum
Pond
Hollow
3241
3239A
Camp
Bull
3242A
3242

GE HORSE TRAIL

in National Forest
Eleven Point District
gon County

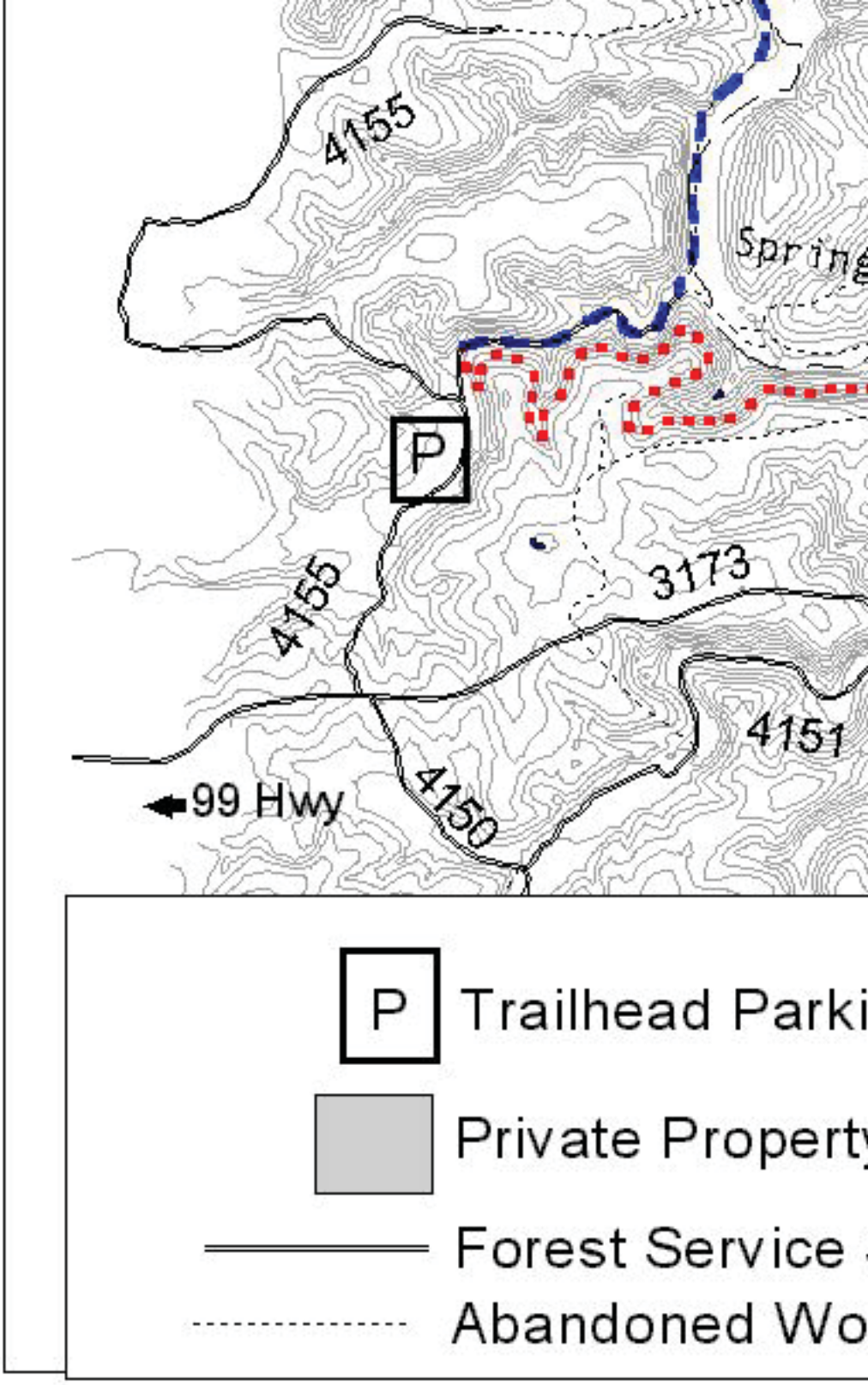
4155
Spring
P
4155
3173
4151
4150
99 Hwy
P Trailhead Parki
Private Property
Forest Service
Abandoned Wo

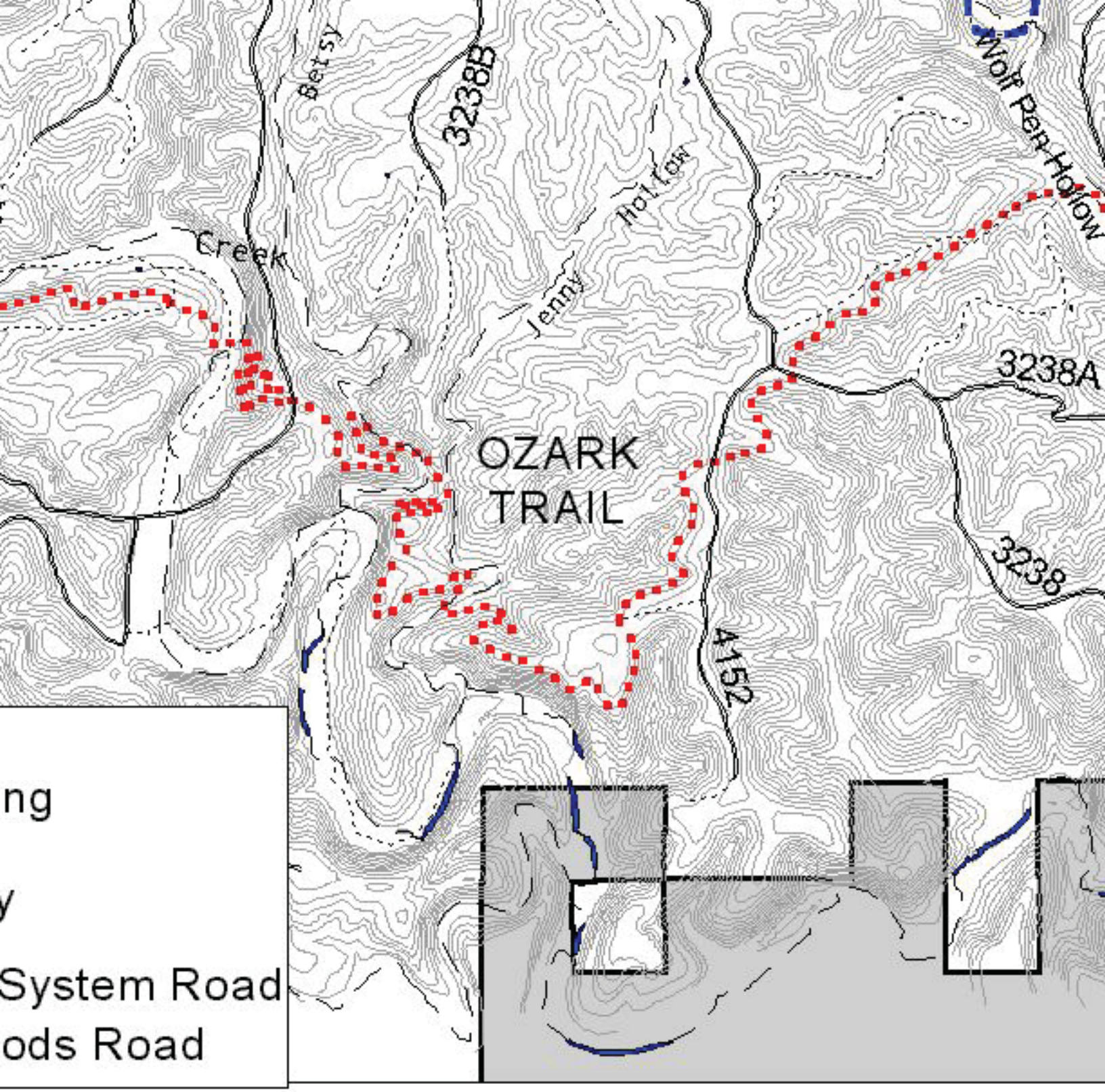
Betsy
3238B
Hollow
Wolf Pen Hollow
Creek
Jenny
3238A
OZARK
TRAIL
3238
A152
ng
y
System Road
ods Road

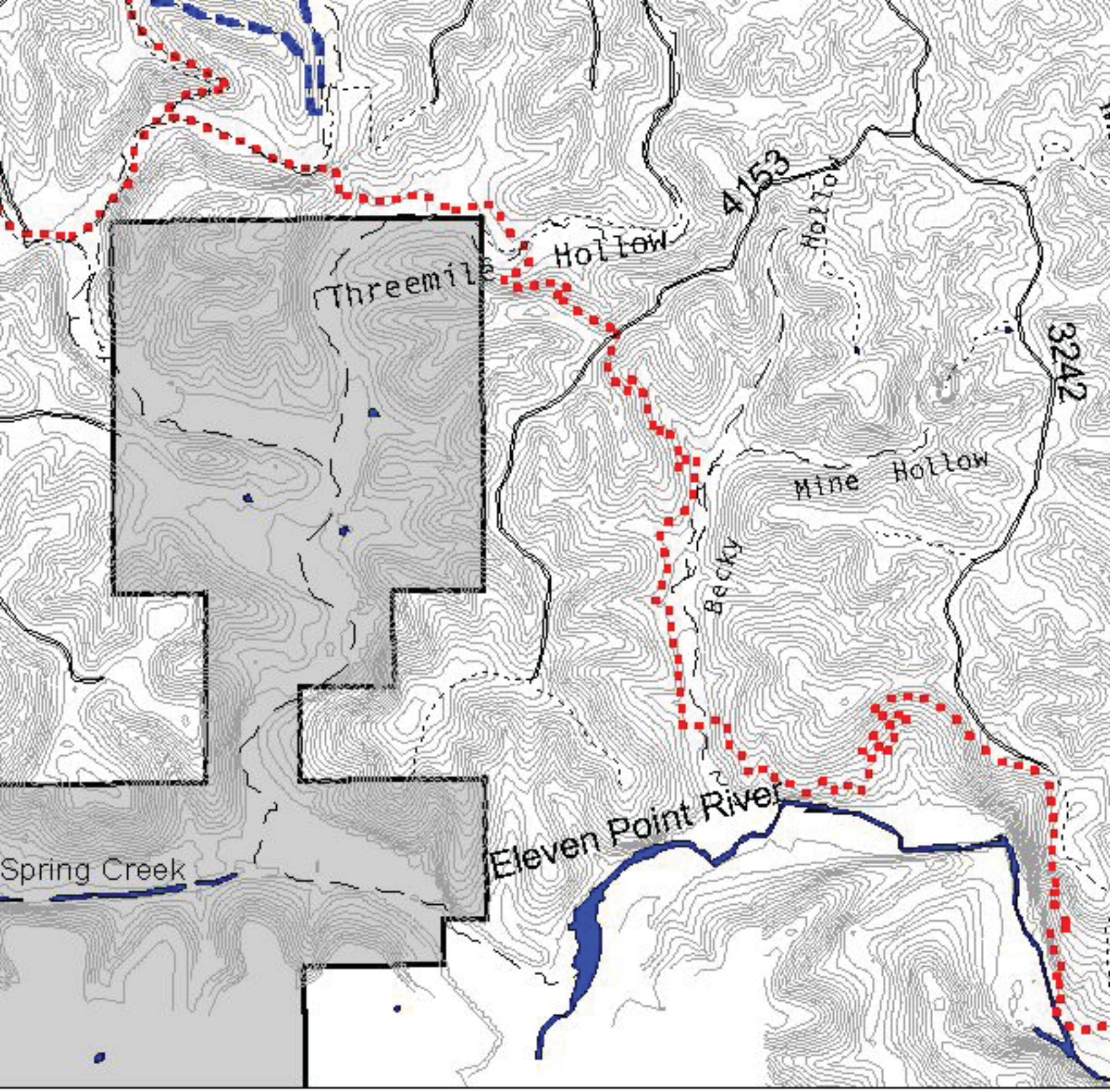
Threemile
Hollow
4153
Hollow
3242
Mine Hollow
Becky
Eleven Point River
Spring Creek

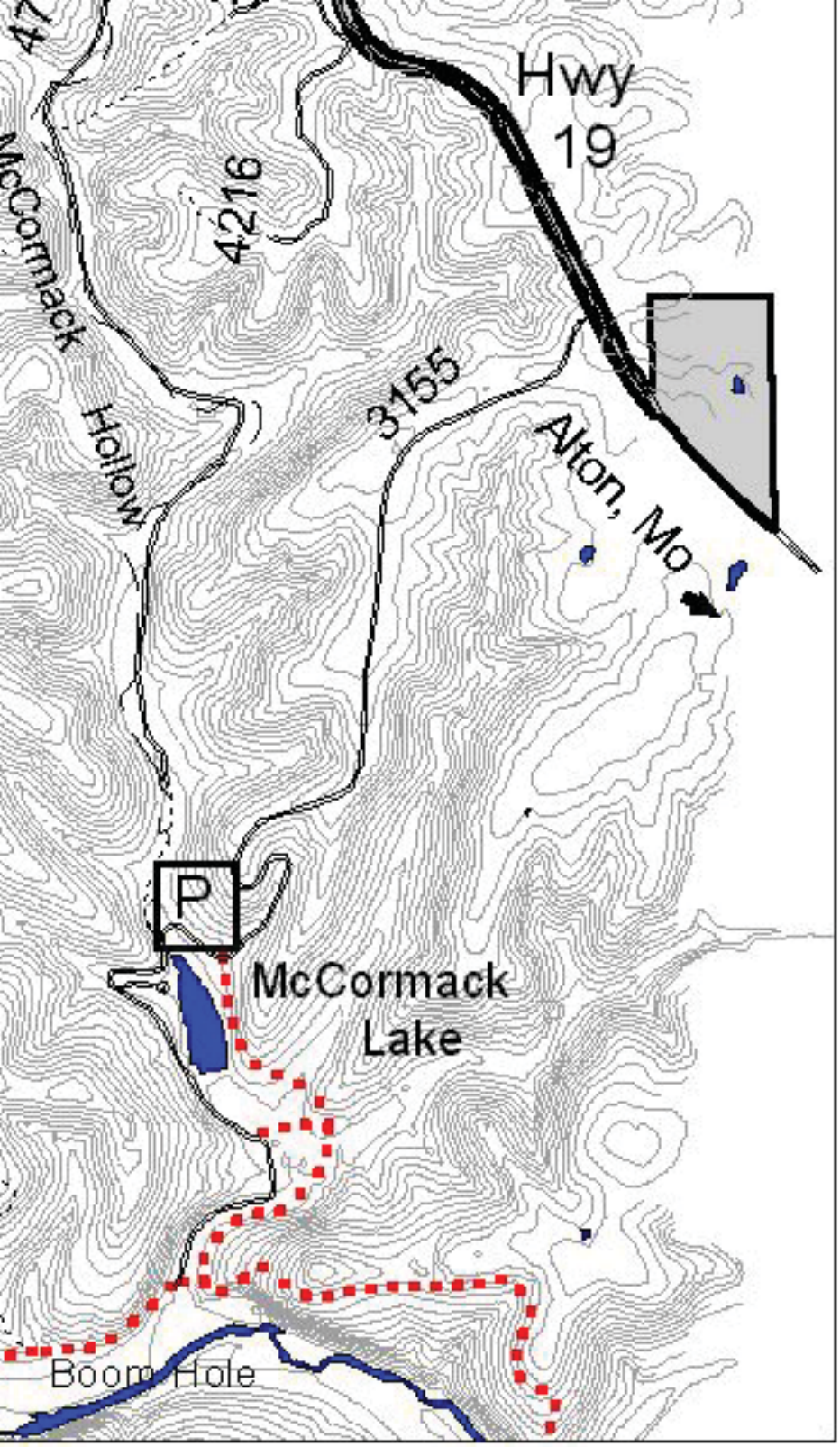
Hwy
19
4216
McCormack
Hollow
3155
Alton, Mo
P
McCormack
Lake
Boom Hole