Motor Vehicle Use Map White River National Forest

Blanco, Eagle (NW Portion) and Rifle (N Portion) Ranger Districts America's Great Outdoors

Colorado Aug 25, 2011

Forest Service United States Department of Agriculture



PURPOSE AND CONTENTS OF THIS MAP

The designations shown on this motor vehicle use map (MVUM) were made by the responsible official pursuant to 36 CFR 212.51; are effective as of the date on the front cover of this MVUM; and will remain in effect until superceded by next year's MVUM.

It is the responsibility of the user to acquire the current MVUM.This MVUM shows the National Forest System roads, National Forest System trails, and the areas on National Forest System lands in the White River National Forest that are designated for motor vehicle use pursuant to 36 CFR 212.51. This MVUM also identifies the vehicle classes allowed on each route and in each area; and any seasonal restrictions that apply on those routes and in those areas.

Designation of a road, trail, or area for motor vehicle use by a particular class of vehicle under 36 CFR 212.51 should not be interpreted as encouraging or inviting use or implying that the road, trail or area is passable, actively maintained, or safe for travel. Motor vehicle designations include parking along designated routes and at facilities associated with designated routes when it is safe to do so and when not causing damage to National Forest System resources. Seasonal weather conditions and natural events may render designated routes and trails impassable for extended periods. Designated areas may contain dangerous or impassable terrain. Many designated roads and trails may be passable only by high-clearance vehicles or four-wheel-drive vehicles. Maintenance of designated roads and trails will depend on available resources, and many may receive little maintenance.

This motor vehicle use map identifies those roads, trails, and areas designated for the motor vehicle use under 36 CFR 212.51 for the purpose of enforcing the prohibition at 36 CFR 261.13. This is a limited purpose. The other public roads are shown for information and navigation purposes only and are not subject to designation under the Forest Service travel management regulation.

These designations apply only to National Forest System roads, National Forest System trails, and areas on National Forest System lands.

PROHIBITIONS

It Is prohibited to possess or operate a motor vehicle on National Forest System lands on the White River National Forest other than in accordance with these designations (CFR 261.13)

Violators of 36 CFR 261.13 are subject to a fine of up to $5,000, imprisonment for up to 6 months, or both (18 U.S.C. 3571(e)).This prohibition applies regardless of the presence or absence of signs.

This map does not display nonmotorized uses, over-snow uses, or other facilities and attractions on the White River National Forest. Obtain forest visitor information from the local national forest office.

Designated roads, trails and areas may also be subject to temporary, emergency closures. As a visitor, you must comply with signs notifying you of such restrictions. A national forest may issue an order to close a road, trail or area on a temporary basis to protect the life, health, or safety of forest visitors or the natural or cultural resources in these areas. Such a temporary and/or emergency closures are consistent with the Travel Management Rule (36 CFR 212.52 (b), 36 CFR 261 subpart B).

The designation "road or trail open to all motor vehicles" does not supersede State traffic law.

OPERATOR RESPONSIBILITIES

Operating a motor vehicle on National Forest System roads, National Forest System trails, and in areas on National Forest System lands carries a greater responsibility than operating that vehicle in a city or other developed setting. Not only must you know and follow all applicable traffic laws, you need to show concern for the environment as well as other forest users. The misuse of motor vehicles can lead to the temporary or permanent closure of any designated road, trail, or area. As a motor vehicle operator, you are also subject to State traffic law, including State requirements for licensing, registration, and operation of the vehicle in question.

Motor vehicle use, especially off-highway vehicle use, involves inherent risks that may cause property damage, serious injury, and possibly death to participants. Drive cautiously and anticipate rough surfaces and features, such as snow, mud, vegetation, and water crossings common to remote driving conditions. By your participation, you voluntarily assume full responsibility for these damages, risks, and dangers. Take care at all times to protect yourself and those under your responsibility.

Much of the White River National Forest is remote. Medical assistance may not be readily available. Cellular telephones do not work in many areas of the White River National Forest. Take adequate food, water, first-aid supplies, and other equipment appropriate for the conditions and expected weather.

ALWAYS REMEMBER TO RESPECT PRIVATE LAND! PROTECT YOUR PRIVILEGE. STAY ON DESIGNATED ROADS AND TRAILS AND IN DESIGNATED AREAS.

Read and understand this map in its entirety. If you have questions, please contact the White River National Forest for clarification.

As a motor vehicle operator on a National Forest System road, trail, or area you must comply with this map, as well as all Federal, State, and local laws and regulations. Compliance with these rules is your responsibility.

VICINITY MAP

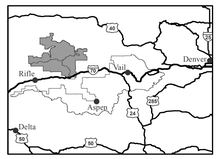

INFORMATION SOURCES

White River National Forest
Supervisor's Office
900 Grand Avenue
Glenwood Springs, CO 81601
Phone: (970) 945-2521

Blanco Ranger District
220 East Market Street
Meeker, CO 81641
Phone: (970) 878-4039

Rifle Ranger District
0094 County Road 244
Rifle, CO 81650
Phone: (970) 625-2371

Eagle Ranger District
125 West 5th Street, PO Box 720
Eagle, CO 81631
Phone: (970) 328-6388

White River National Forest
Website: www.fs.usda.gov/whiteriver

In case of emergency, Dial 911

tread lightly!® LEAVING A GOOD IMPRESSION

Travel and recreate with minimum impa

Respect the environment and the right others.

Educate yourself plan and prepare bef go.

Allow for future use of the outdoors by leaving it better than you found it.

Discover the rewards of responsible recreation.

For more information on Tread Lightly!, go to www.treadlightly.org or call 1-800-966-9900.

Travel Designations In Effect May 2012

Legend

- Roads Open to Highway Legal Vehicles
- Roads Open to all Vehicles
- Trails Open to Vehicles 50" or Less in Width
- Trails Open to Motorcycles Only
- Seasonal Designation (See Table)
- Dispersed Camping (See Table)
- Interstate
- Highways, US, State
- Other Public Roads
- 70333 Short Route Identifier
- Milepost Marker
- FS Campgrounds
- Picnic Area
- Information Site
- Peaks
- Forest or Unit Boundary
- National Forest System Lands
- Non-National Forest System Lands within the National Forest
- Wilderness Areas
- Political Boundary
- Township and Range Lines
- Section Lines
- Lakes and Rivers

N

0 0.5 1 2 3 4 Miles

EXPLANATION OF LEGEND ITEMS

Roads Open to Highway Legal Vehicles Only:

These roads are open only to motor vehicles licensed under State law for general operation on all public roads within the state.

Roads Open to All Vehicles:

These roads are open to all motor vehicles, including smaller off-highway vehicles that may not be licensed for highway use (but not to oversize or overweight vehicles under State traffic law).

Trails Open to Vehicles 50"or Less in Width:

Trails open only to motor vehicles less than 50 inches in width at the widest point on the vehicle.

Trails Open to Motorcycles Only:

These trails are open only to motorcycles. Sidecars are not permitted.

Seasonal Designation:

This symbol, used in conjunction with one of the other road or trail symbols, indicates that the road or trail is open only during certain portions of the year. Refer to Seasonal and Special Designation Table for further instructions.

Dispersed Camping:

This symbol is used along with a designated road or trail to indicate limited cross-country motor vehicle use within a specific distance of that route, solely for the purpose of dispersed camping. The dots indicate where this activity is permitted. They may be on the left, right, or both sides of the route. Refer to the Dispersed Camping Table for specifics.

Other Public Roads and Trails:

Interstate

Highways, U.S., State

Other Public Roads

These symbols are used to show routes the Forest Service does not have jurisdiction over and has not designated for motorized use. These symbols are part of the reference layers showing connections to towns and cities outside the forest boundary.

Short Route Identifier:

70333

This symbol is used for roads that are too short to show a symbol type on the map. The symbol contains the number of the road or trail. Users should refer to the corresponding number in the Short Route Table for designation information.

Milepost Marker:

This symbol is used to display the beginning and ending mileposts of a road that has a change in the designation but not the symbology.

BLANKET STATEMENTS FOR TRAVEL MANAGEMENT

Motor vehicles may be parked up to 30 feet from the edge of the road surface when it is safe to do so without causing damage to NFS resources or facilities, unless prohibited by state law, a traffic sign, or an order (36 CFR261.54).

The U.S. Department of Agriculture (USDA) [illegible] on in all its programs [illegible] basis of race, color, [illegible] disability, and where [illegible] al status, familial [illegible] s, religion, sexual [illegible] formation, political [illegible] cause all or part of an [illegible] derived from any [illegible] gram. (Not all [illegible] y to all programs.) [illegible] ies who require [illegible] communication of [illegible] Braille, large print, [illegible] ld contact USDA's [illegible] 02) 720-2600 (voice and TDD). To file a complaint of discrimination, write to USDA, Director, Office of Civil Rights, 1400 Independence Avenue, S.W., Washington, D.C. 20250-9410, or call (800) 795-3272 (voice) or (202) 720-6382 (TDD). USDA is an equal opportunity provider and employer.

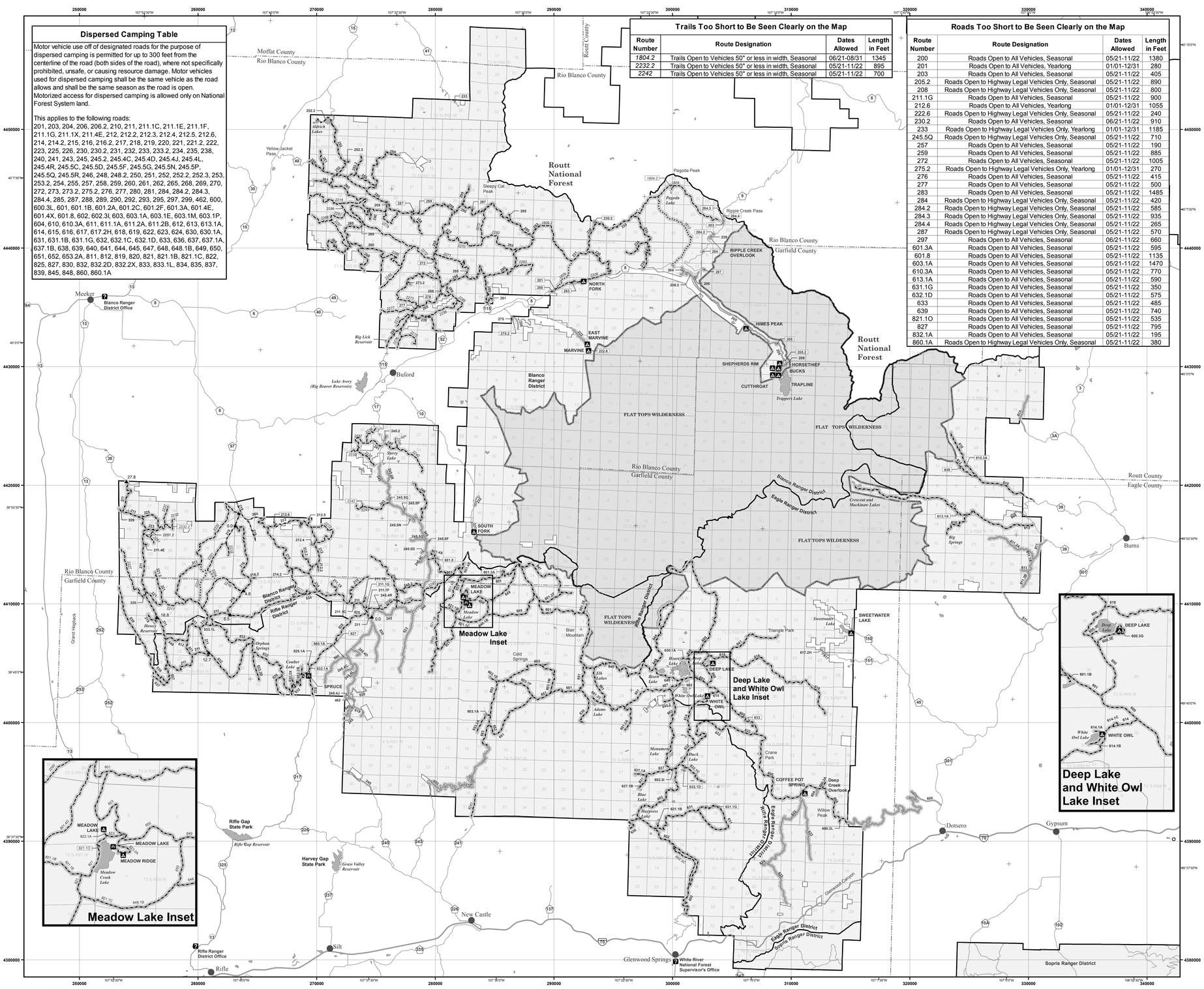

Dispersed Camping Table

Motor vehicle use off of designated roads for the purpose of dispersed camping is permitted for up to 300 feet from the centerline of the road (both sides of the road), where not specifically prohibited, unsafe, or causing resource damage. Motor vehicles used for dispersed camping shall be the same vehicle as the road allows and shall be the same season as the road is open. Motorized access for dispersed camping is allowed only on National Forest System land.

This applies to the following roads:
201, 203, 204, 206, 206.2, 210, 211, 211.1C, 211.1E, 211.1F, 211.1G, 211.1X, 211.4E, 212, 212.2, 212.3, 212.4, 212.5, 212.6, 214, 214.2, 215, 216, 216.2, 217, 218, 219, 220, 221, 221.2, 222, 223, 225, 226, 230, 230.2, 231, 232, 233, 233.2, 234, 235, 238, 240, 241, 243, 245, 245.2, 245.4C, 245.4D, 245.4J, 245.4L, 245.4R, 245.5C, 245.5D, 245.5F, 245.5G, 245.5N, 245.5P, 245.5Q, 245.5R, 246, 248, 248.2, 250, 251, 252, 252.2, 252.3, 253, 253.2, 254, 255, 257, 258, 259, 260, 261, 262, 265, 268, 269, 270, 272, 273, 273.2, 275.2, 276, 277, 280, 281, 284, 284.2, 284.3, 284.4, 285, 287, 288, 289, 290, 292, 293, 295, 297, 299, 462, 600, 600.3L, 601, 601.1B, 601.2A, 601.2C, 601.2F, 601.3A, 601.4E, 601.4X, 601.8, 602, 602.3I, 603, 603.1A, 603.1E, 603.1M, 603.1P, 604, 610, 610.3A, 611, 611.1A, 611.2A, 611.2B, 612, 613, 613.1A, 614, 615, 616, 617, 617.2H, 618, 619, 622, 623, 624, 630, 630.1A, 631, 631.1B, 631.1G, 632, 632.1C, 632.1D, 633, 636, 637, 637.1A, 638, 639, 640, 641, 644, 645, 647, 648, 648.1B, 649, 650, 651, 652, 653.2A, 811, 812, 819, 820, 821, 821.1B, 821.1C, 822, 825, 827, 830, 832, 832.2D, 832.2X, 833, 833.1L, 834, 835, 837, 839, 845, 848, 860, 860.1A

Trails Too Short to Be Seen Clearly on the Map

Route Number	Route Designation	Dates Allowed	Length in Feet
1804.2	Trails Open to Vehicles 50" or less in width, Seasonal	06/21-08/31	1345
2232.2	Trails Open to Vehicles 50" or less in width, Seasonal	05/21-11/22	895
2242	Trails Open to Vehicles 50" or less in width, Seasonal	05/21-11/22	700

Roads Too Short to Be Seen Clearly on the Map

Route Number	Route Designation	Dates Allowed	Length in Feet
200	Roads Open to All Vehicles, Seasonal	05/21-11/22	1380
201	Roads Open to All Vehicles, Yearlong	01/01-12/31	280
203	Roads Open to All Vehicles, Seasonal	05/21-11/22	405
205.2	Roads Open to Highway Legal Vehicles Only, Seasonal	05/21-11/22	890
208	Roads Open to Highway Legal Vehicles Only, Seasonal	05/21-11/22	800
211.1G	Roads Open to All Vehicles, Seasonal	05/21-11/22	900
212.6	Roads Open to All Vehicles, Yearlong	01/01-12/31	1055
222.6	Roads Open to Highway Legal Vehicles Only, Seasonal	05/21-11/22	240
230.2	Roads Open to All Vehicles, Seasonal	06/21-11/22	910
233	Roads Open to Highway Legal Vehicles Only, Yearlong	01/01-12/31	1185
245.5Q	Roads Open to Highway Legal Vehicles Only, Seasonal	05/21-11/22	710
257	Roads Open to All Vehicles, Seasonal	05/21-11/22	190
259	Roads Open to All Vehicles, Seasonal	05/21-11/22	885
272	Roads Open to All Vehicles, Seasonal	05/21-11/22	1005
275.2	Roads Open to Highway Legal Vehicles Only, Yearlong	01/01-12/31	270
276	Roads Open to All Vehicles, Seasonal	05/21-11/22	415
277	Roads Open to All Vehicles, Seasonal	05/21-11/22	500
283	Roads Open to All Vehicles, Seasonal	05/21-11/22	1485
284	Roads Open to Highway Legal Vehicles Only, Seasonal	05/21-11/22	420
284.2	Roads Open to Highway Legal Vehicles Only, Seasonal	05/21-11/22	585
284.3	Roads Open to Highway Legal Vehicles Only, Seasonal	05/21-11/22	935
284.4	Roads Open to Highway Legal Vehicles Only, Seasonal	05/21-11/22	265
287	Roads Open to Highway Legal Vehicles Only, Seasonal	05/21-11/22	570
297	Roads Open to All Vehicles, Seasonal	06/21-11/22	660
601.3A	Roads Open to All Vehicles, Seasonal	05/21-11/22	595
601.8	Roads Open to All Vehicles, Seasonal	05/21-11/22	1135
603.1A	Roads Open to All Vehicles, Seasonal	05/21-11/22	1470
610.3A	Roads Open to All Vehicles, Seasonal	05/21-11/22	770
613.1A	Roads Open to All Vehicles, Seasonal	05/21-11/22	590
631.1G	Roads Open to All Vehicles, Seasonal	05/21-11/22	350
632.1D	Roads Open to All Vehicles, Seasonal	05/21-11/22	575
633	Roads Open to All Vehicles, Seasonal	05/21-11/22	485
639	Roads Open to All Vehicles, Seasonal	05/21-11/22	740
821.1O	Roads Open to All Vehicles, Seasonal	05/21-11/22	535
827	Roads Open to All Vehicles, Seasonal	05/21-11/22	795
832.1A	Roads Open to All Vehicles, Seasonal	05/21-11/22	195
860.1A	Roads Open to Highway Legal Vehicles Only, Seasonal	05/21-11/22	380

Seasonal Designations - Roads

Route Number	Legend	Dates Allowed	Beginning Mile Post	Ending Mile Post
205	Roads open to highway legal vehicles only, with Seasonal Designation	05/21-11/22	7.5	9.3
211	Roads open to all Vehicles, with Seasonal Designation	05/21-11/22	0.0	12.7
211	Roads open to all Vehicles, with Seasonal Designation	06/21-11/22	12.7	18.8
211	Roads open to all Vehicles, with Seasonal Designation	05/21-11/22	18.8	27.8
212	Roads open to all Vehicles, with Seasonal Designation	05/21-11/22	0.0	0.6
212	Roads open to all Vehicles, with Seasonal Designation	05/21-11/22	1.3	6.4
214	Roads open to all Vehicles, with Seasonal Designation	05/21-11/22	0.0	6.4
216	Roads open to all Vehicles, with Seasonal Designation	06/21-11/22	0.0	4.8
216	Roads open to all Vehicles, with Seasonal Designation	05/21-11/22	4.8	6.5
245	Roads open to highway legal vehicles only, with Seasonal Designation	05/21-11/22	13.5	34.5
252	Roads open to all Vehicles, with Seasonal Designation	05/21-11/22	0.6	4.1
600	Roads open to highway legal vehicles only, with Seasonal Designation	05/21-11/22	1.9	12.5
600	Roads open to all Vehicles, with Seasonal Designation	05/21-11/22	12.5	37.5
603	Roads open to highway legal vehicles only, with Seasonal Designation	05/21-11/22	1.1	12.0
603	Roads open to all Vehicles, with Seasonal Designation	05/21-11/22	12.0	19.0

Seasonal Designations - Roads

Route Number	Legend	Dates Allowed	Beginning Mile Post	Ending Mile Post
610	Roads open to all Vehicles, with Seasonal Designation	05/21-11/22	0.8	6.8
611	Roads open to highway legal vehicles only, with Seasonal Designation	05/21-11/22	9.7	11.8
615	Roads open to highway legal vehicles only, with Seasonal Designation	05/21-11/22	0.7	2.1
819	Roads open to highway legal vehicles only, with Seasonal Designation	05/21-11/22	0.7	0.9
200, 203, 210, 211.1C, 211.1E, 211.1F, 211.1G, 211.1X, 211.4E, 212.2, 212.3, 212.4, 212.5, 214, 214.2, 216.2, 217, 219, 220, 221, 221.2, 223, 225, 226, 233.2, 235, 240, 241, 243, 245.4R, 246, 248, 248.2, 250, 251, 252.3, 253, 253.2, 254, 255, 257, 258, 259, 260, 261, 262, 265, 268, 269, 270, 272, 273, 273.2, 276, 277, 280, 281, 283, 285, 288, 289, 600.3A, 600.3L, 601, 601.1B, 601.2A, 601.2C, 601.2E, 601.2F, 601.3A, 601.4E, 601.4X, 601.8, 602, 602.3I, 603.1A, 603.1E, 603.1M, 603.1P, 610.3A, 612, 613, 613.1A, 614, 614.1C, 616, 618, 619, 630, 630.1A, 631, 631.1B, 631.1G, 632, 632.1C, 632.1D, 633, 636, 637, 637.1A, 637.1B, 638, 639, 640, 641, 644, 645, 647, 648, 648.1B, 649, 650, 651, 652, 653.2A, 811, 812, 821, 821.1B, 821.1C, 821.1O, 823, 825, 825.1A, 827, 832, 832.1A, 832.2B, 832.2D, 832.2X, 833, 833.1L, 834, 835, 848	Roads open to all Vehicles, with Seasonal Designation	05/21-11/22	Entire Length	
204, 205.2, 206, 206.2, 208, 209, 222, 222.6, 239, 245.2, 245.4C, 245.4D, 245.4J, 245.4L, 245.5C, 245.5D, 245.5F, 245.5G, 245.5N, 245.5P, 245.5Q, 245.5R, 284, 284.2, 284.3, 284.4, 287, 462, 604, 611.1A, 611.2A, 611.2B, 622, 623, 624, 822, 845, 860, 860.1A	Roads open to highway legal vehicles only, with Seasonal Designation	05/21-11/22	Entire Length	
230, 230.2, 231, 234, 290, 292, 293, 295, 297, 299, 837, 839	Roads open to all Vehicles, with Seasonal Designation	06/21-11/22	Entire Length	
600.3E, 600.3F, 600.3G, 614.1A, 614.1B	Roads open to all Vehicles, with Seasonal Designation	07/01-11/22	Entire Length	
823.1A, 823.2A	Roads open to all Vehicles, with Seasonal Designation	07/02-10/17	Entire Length	
830	Roads open to highway legal vehicles only, with Seasonal Designation	06/21-11/22	Entire Length	

Seasonal Designations - Trails

Route Number	Legend	Dates Allowed	Beginning Mile Post	Ending Mile Post
2201	Trails open to vehicles 50" or less in width, with Seasonal Designation	05/21-11/22	0.0	1.6
2201	Trails open to motorcycles, with Seasonal Designation	05/21-11/22	1.6	3.4
1804, 1804.2, 1809.2	Trails open to vehicles 50" or less in width, with Seasonal	06/21-08/31	Entire Length	
1809, 1810	Trails open to motorcycles, with Seasonal Designation	06/21-08/31	Entire Length	
2204	Trails open to motorcycles, with Seasonal Designation	05/21-11/22	Entire Length	
2270, 2292, 2293	Trails open to vehicles 50" or less in width, with Seasonal Designation	06/21-11/22	Entire Length	
601.4D, 602.3C, 821.1B, 2200, 2209, 2211, 2212, 2214, 2216, 2217, 2218, 2227, 2231, 2232, 2232.2, 2236, 2237, 2238, 2239, 2240, 2241, 2242, 2243, 2251, 2251.2, 2265, 2266, 2267, 2268, 2271, 2272, 2273, 2274, 2275, 2276, 2277, 2278, 2286, 2289, 2290, 2893, 8241	Trails open to vehicles 50" or less in width, with Seasonal Designation	05/21-11/22	Entire Length	

Seasonal Designations - Campgrounds

Campground	Route Number	Legend	Dates Allowed	Beginning Mile Post	Ending Mile Post
North Fork	All	Roads open to all Vehicles, with Seasonal Designation	05/21-11/22	Entire Length	
East Marvine Himes Peak Marvine South Fork Sweetwater Lake	All	Roads open to highway legal vehicles only, with Seasonal Designation	05/21-11/22	Entire Length	
Horsethief Shepherds Rim	All	Roads open to highway legal vehicles only, with Seasonal Designation	06/01-11/22	Entire Length	
Cutthroat	All	Roads open to highway legal vehicles only, with Seasonal Designation	06/01-09/30	Entire Length	
Bucks Trapline	All	Roads open to highway legal vehicles only, with Seasonal Designation	06/01-09/06	Entire Length	
Coffee Pot Spring	All	Roads open to all Vehicles, with Seasonal Designation	06/01-11/22	Entire Length	
Deep Lake White Owl	All	Roads open to all Vehicles, with Seasonal Designation	07/01-11/22	Entire Length	
Meadow Lake Meadow Ridge	All	Roads open to all Vehicles, with Seasonal Designation	07/02-10/17	Entire Length	

FS-873-0215