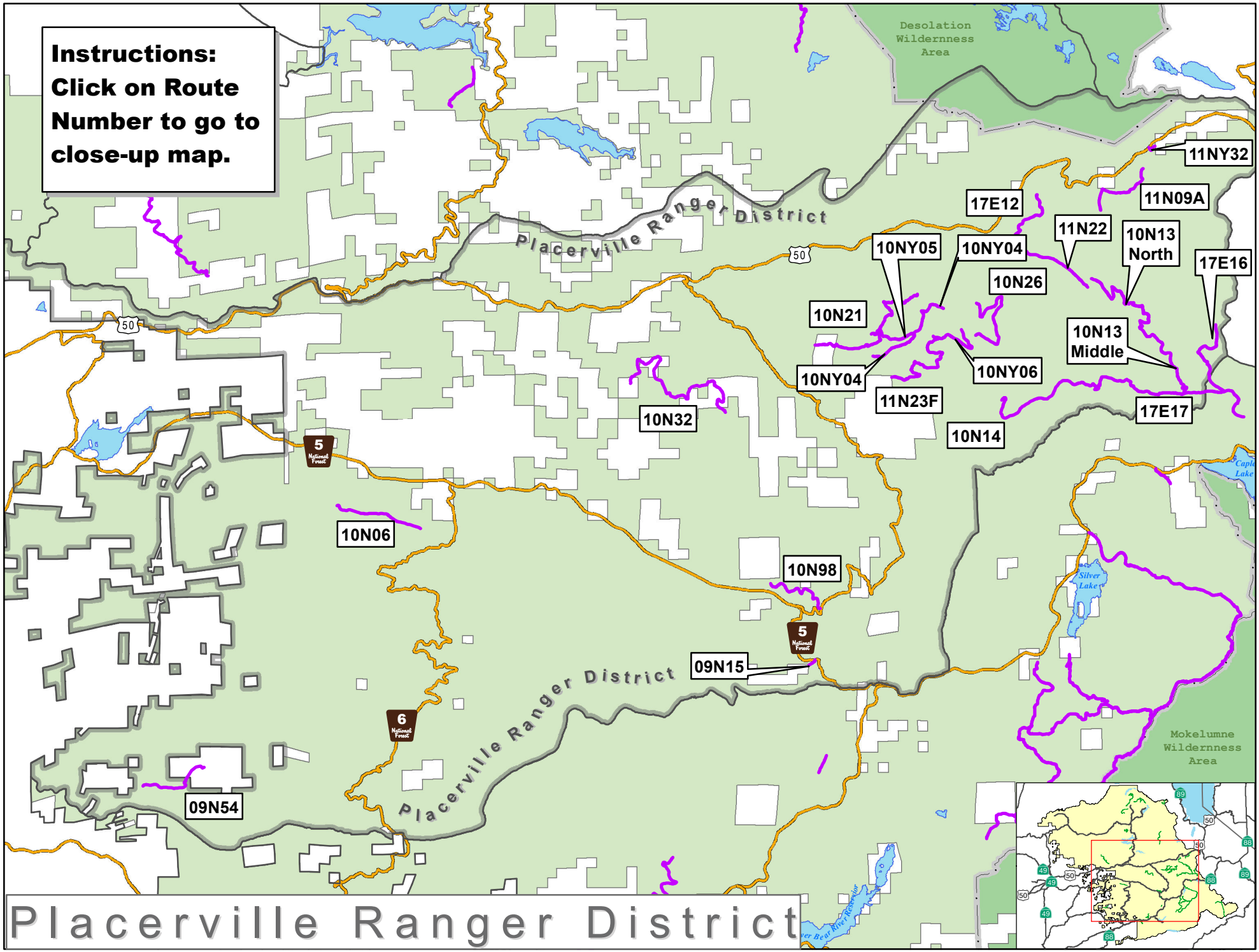

Placerville Ranger District

Eldorado National Forest
Forest Order 03-12-06

April 2012

Legend

- Wheeled Motorized Vehicles Prohibited
- Meadow
- NFS Surfaced Roads or Non-NFS Jurisdiction Roads Open to Highway Legal Vehicles Only (Includes NFS Maintenance Level 3-5 Roads, State and County Roads, etc.)
- NFS Native Surfaced Road Open to Highway Legal Vehicles Only
- NFS Native Surfaced Road Open to All Highway and Non-Highway Legal Vehicles
- County Jurisdiction Native Surfaced Road
- NFS 4WD Trail Open to High Clearance Vehicles
- NFS Trail Open to ATVs and Motorcycles Only
- NFS Trail Open to Motorcycles Only
- NFS Non-Motorized Trail
- Eldorado National Forest
- Non-National Forest
- Wilderness
- Ranger District
- County Boundary
- Lake
- Perennial Stream
- Intermittent Stream
- Canal or Ditch
- Connector
- Pipeline
- 40' Contour

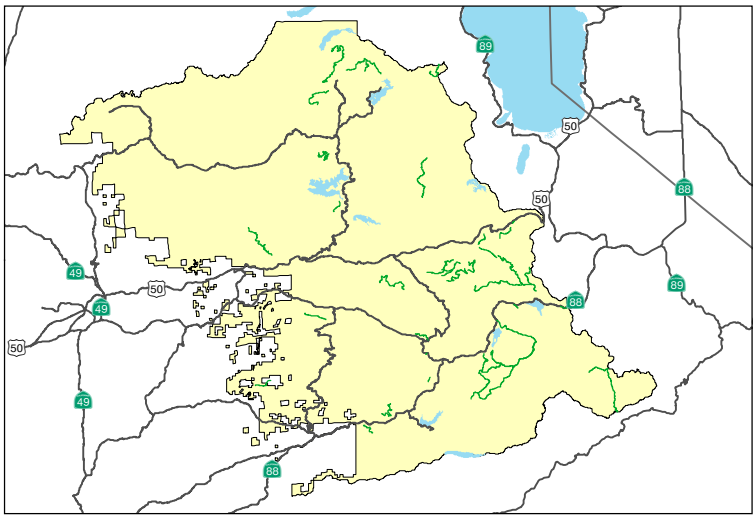

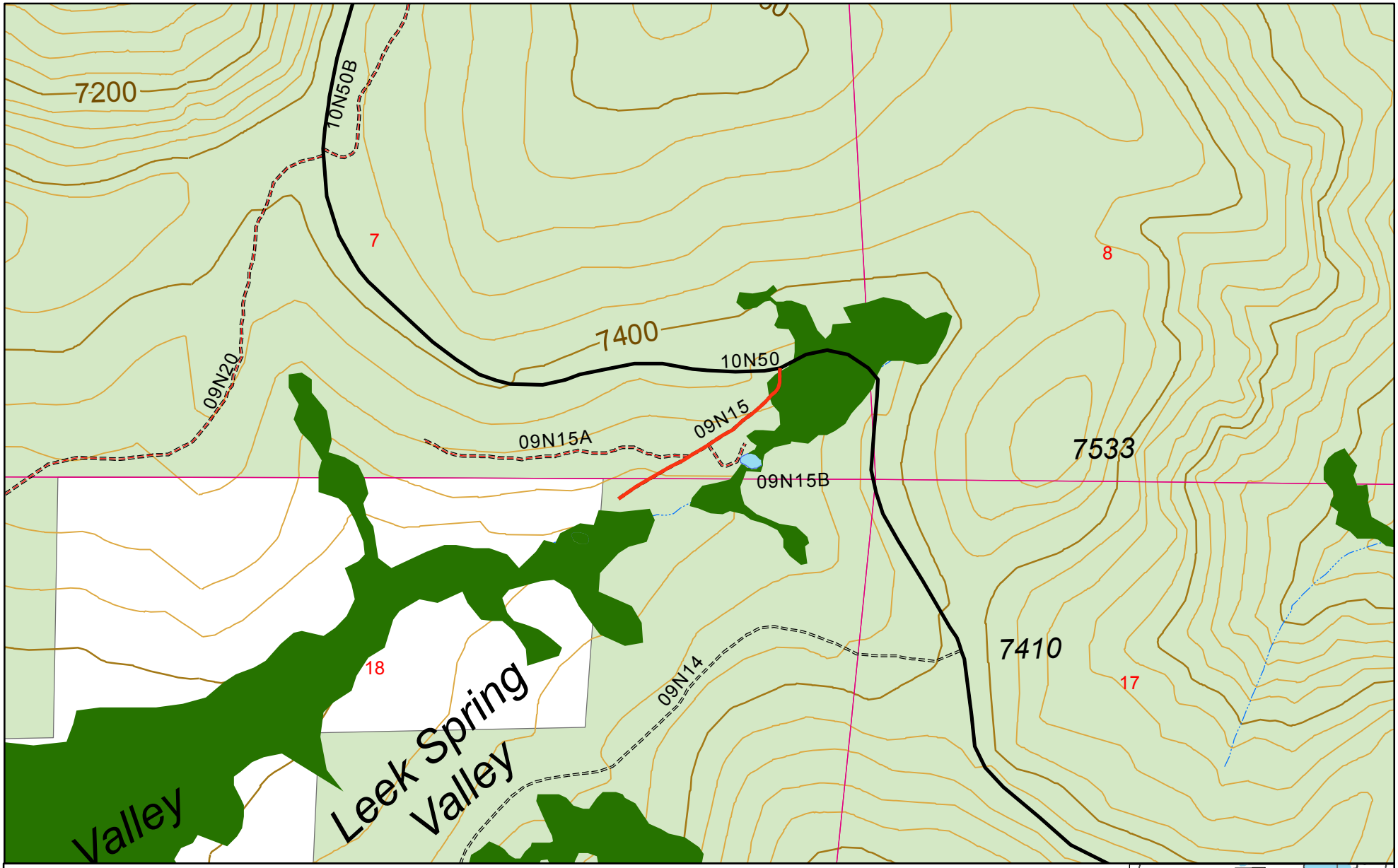

Exhibit F
Forest Order 03-12-06
Eldorado National Forest

0 0.05 0.1
Miles

40' Contour

Wheeled Motorized Vehicles Prohibited (09N15)
Meadow
Eldorado National Forest
Non-National Forest

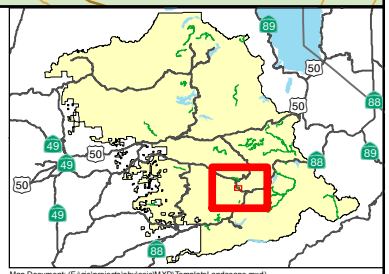

Map Document: (E:\gis\projects\ohv\seis\MXD\TemplateLandscape.mxd)
2/29/2012 -- 10:41:36 AM

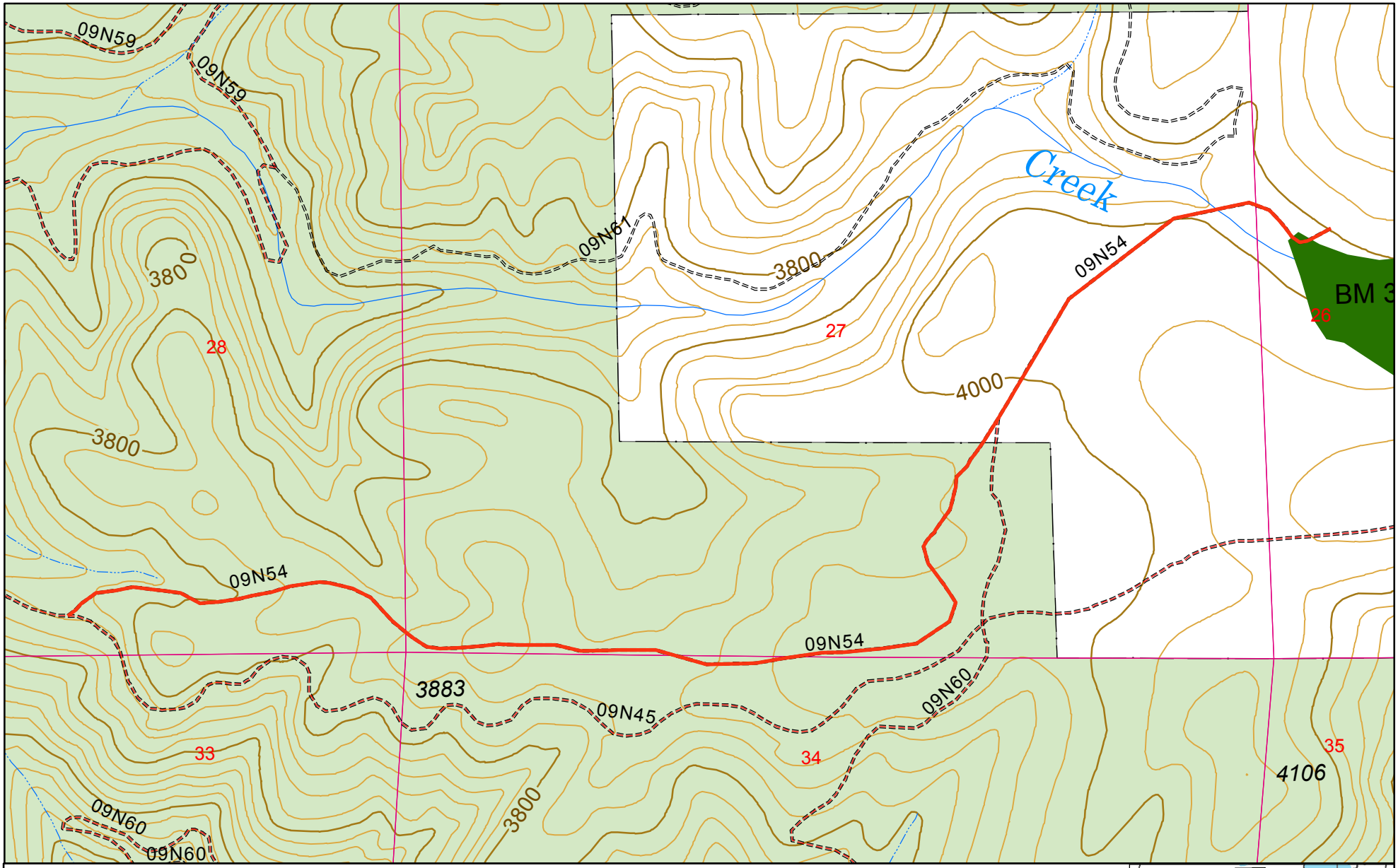

Exhibit G

Forest Order 03-12-06

Eldorado National Forest

40' Contour

0 0.1 0.2
Miles

Wheeled Motorized Vehicles Prohibited (09N54)

Meadow

Eldorado National Forest

Non-National Forest

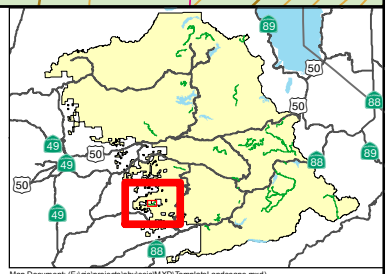

Map Document: (E:\gis\projects\ohv\seis\MXD\TemplateLandscape.mxd)
2/29/2012 -- 10:41:36 AM

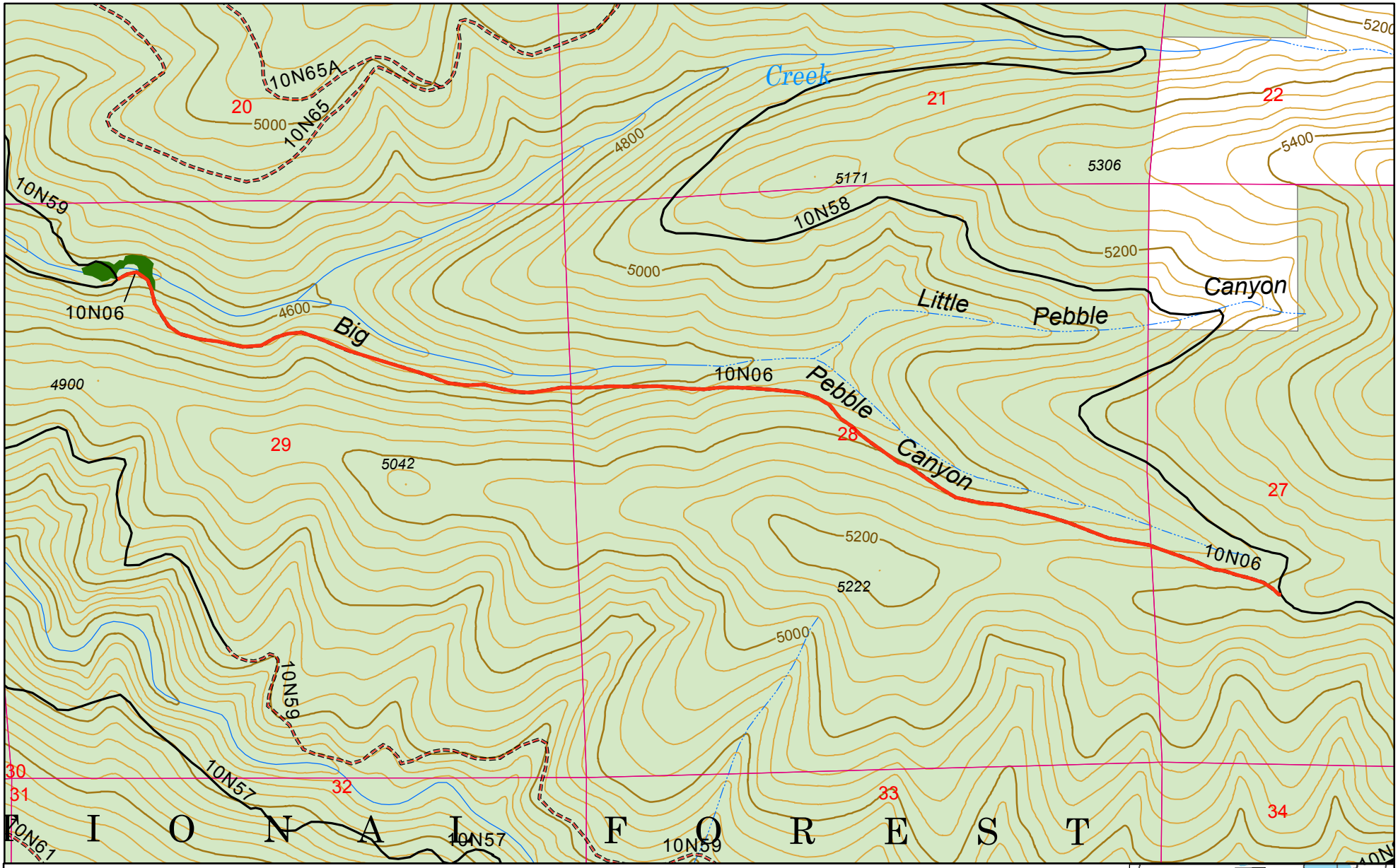

Exhibit M

Forest Order 03-12-06

Eldorado National Forest

0 0.15 0.3
Miles

40' Contour

Wheeled Motorized Vehicles Prohibited (10N06)

Meadow

Eldorado National Forest

Non-National Forest

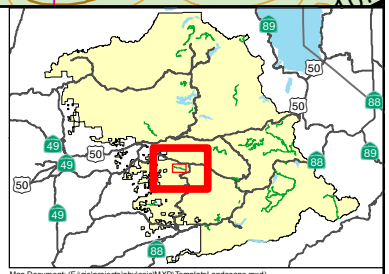

Map Document: (E:\gis\projects\ohv\seis\MXD\TemplateLandscape.mxd)
2/29/2012 -- 10:41:36 AM

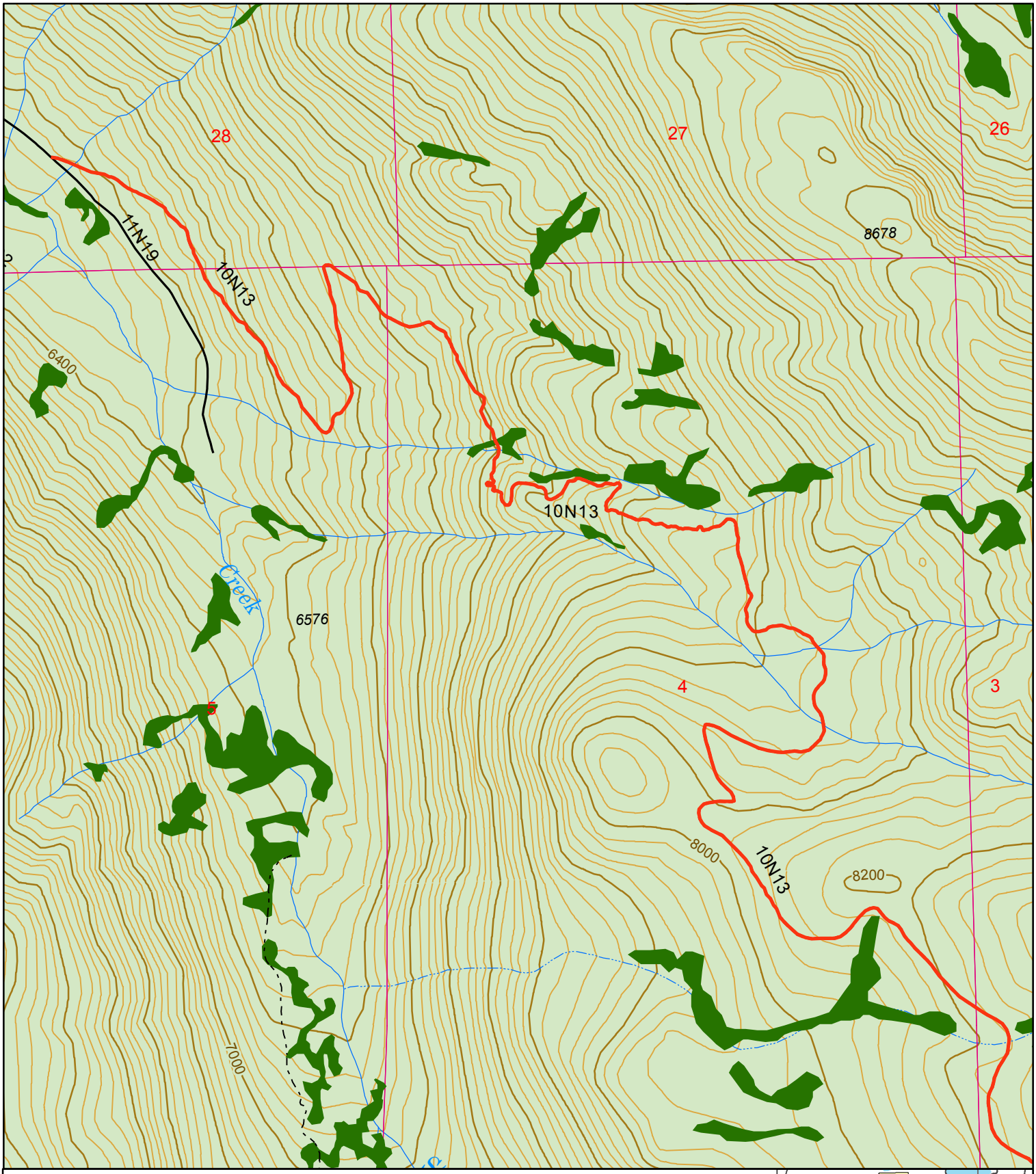

Exhibit N1
Forest Order 03-12-06

Eldorado National Forest

0 0.125 0.25
Miles

40' Contour

Wheeled Motorized Vehicles Prohibited (10N13)

Meadow

Eldorado National Forest

Non-National Forest

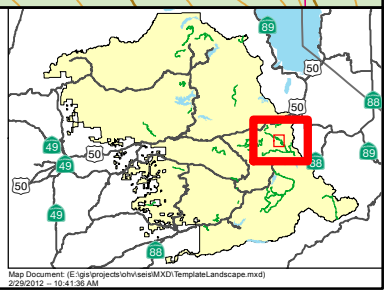

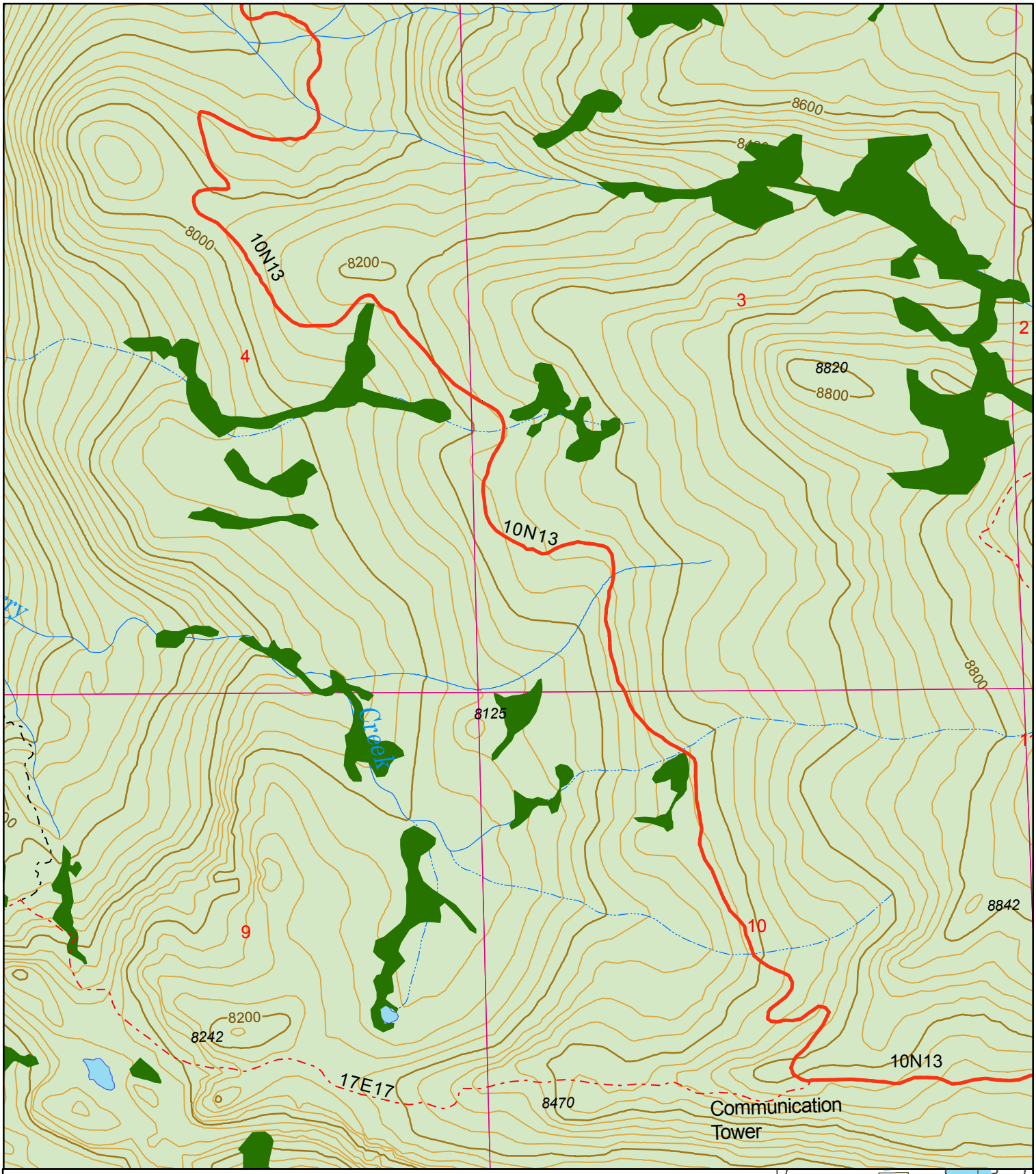

Exhibit N2
Forest Order 03-12-06

Eldorado National Forest

0 0.125 0.25
Miles

40' Contour

Wheeled Motorized Vehicles Prohibited (10N13)

Meadow

Eldorado National Forest

Non-National Forest

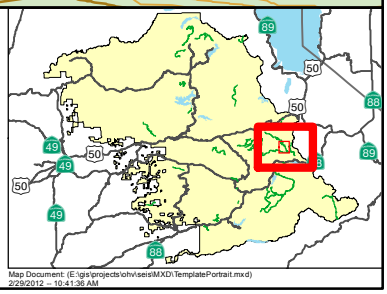

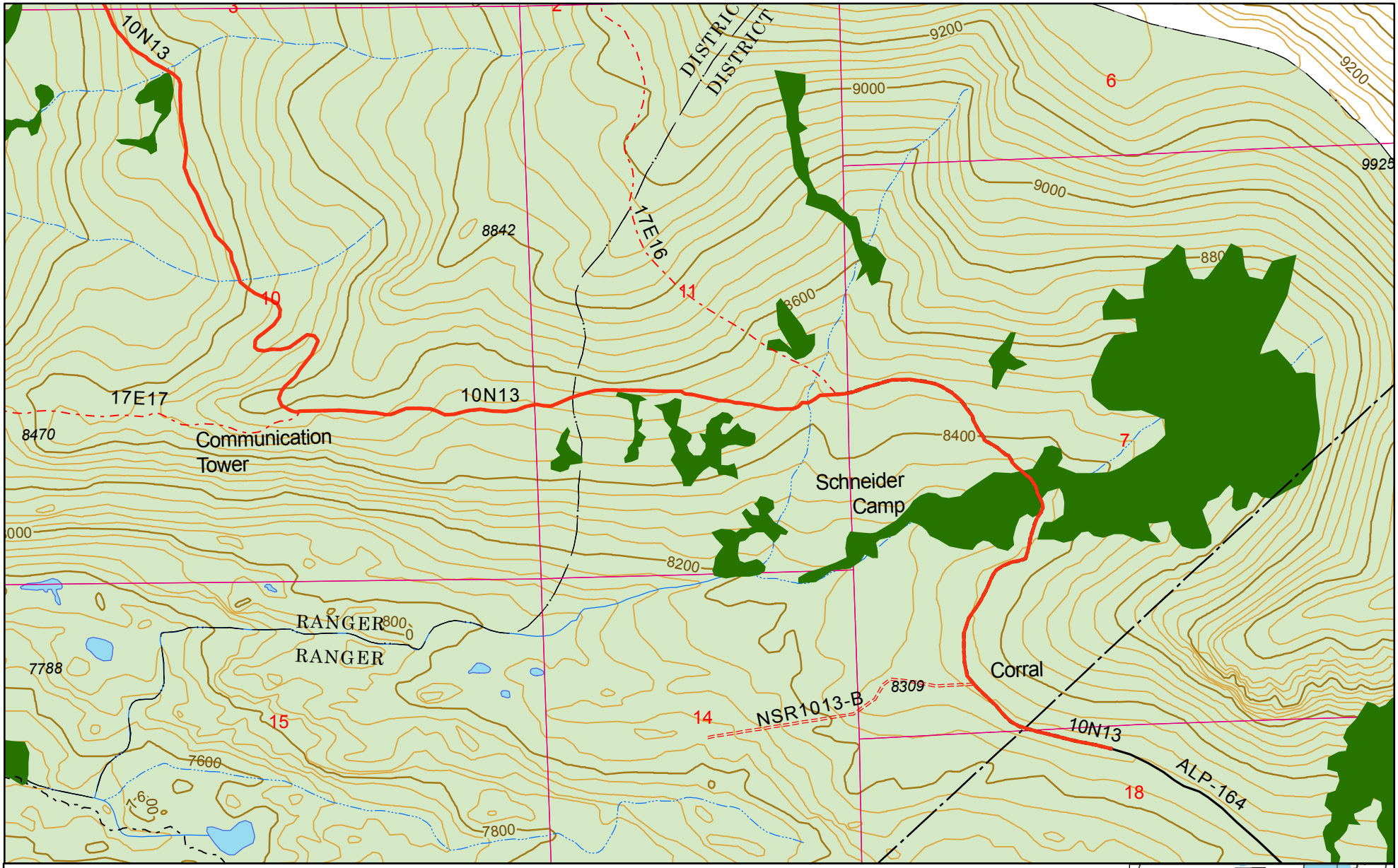

Exhibit N3
Forest Order 03-12-06

Eldorado National Forest

0 0.15 0.3
Miles

40' Contour

Wheeled Motorized Vehicles Prohibited (10N13)
Meadow
Eldorado National Forest
Non-National Forest

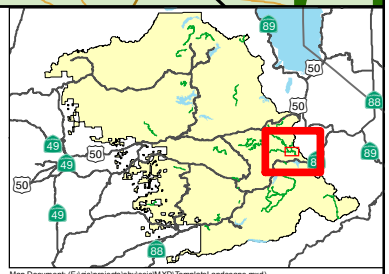

Map Document: (E:\gis\projects\ohv\seis\MXD\TemplateLandscape.mxd)
2/29/2012 -- 10:41:36 AM

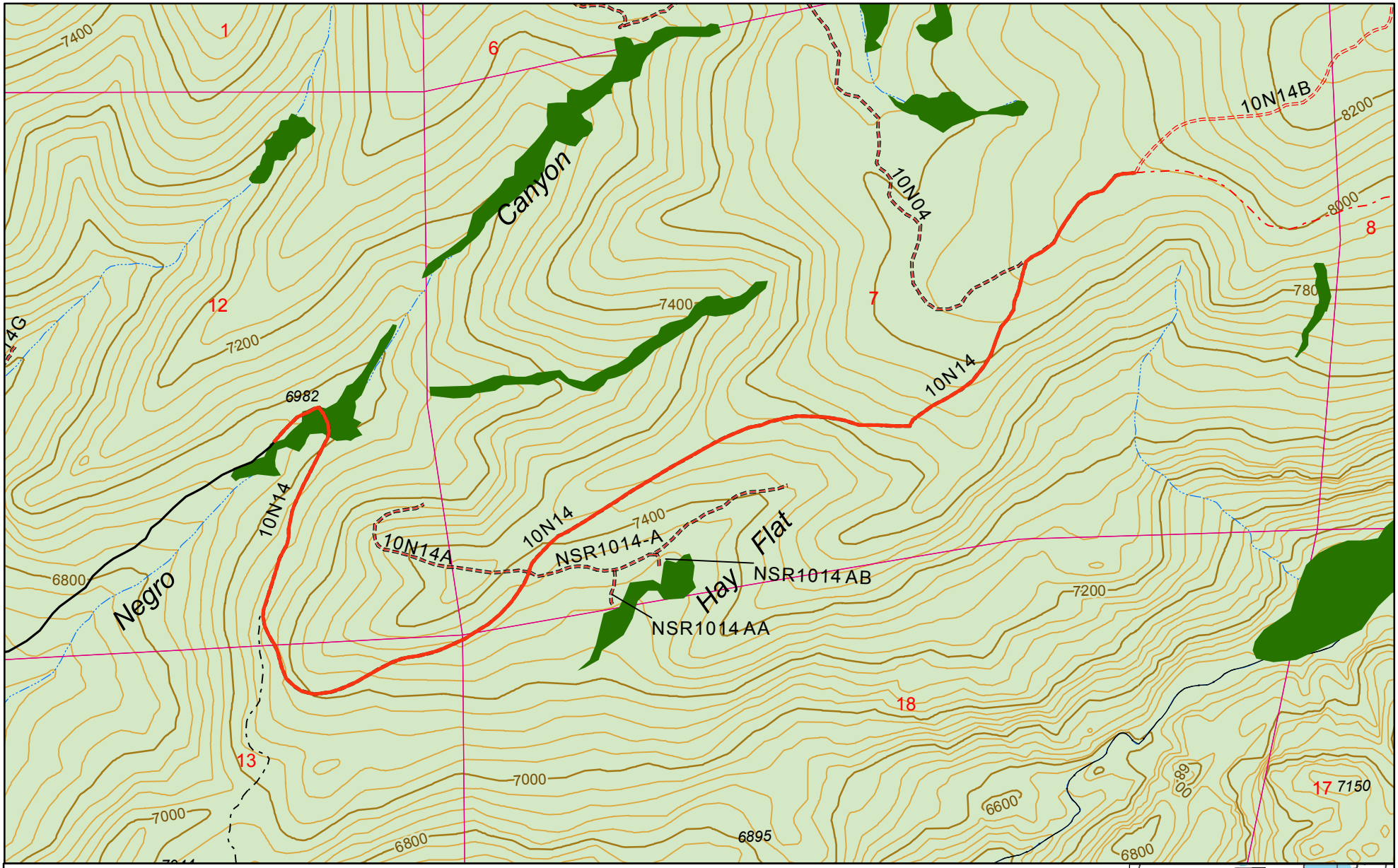

Exhibit O
Forest Order 03-12-06

Eldorado National Forest

0 0.15 0.3
Miles

40' Contour

Wheeled Motorized Vehicles Prohibited (10N14)

Meadow

Eldorado National Forest

Non-National Forest

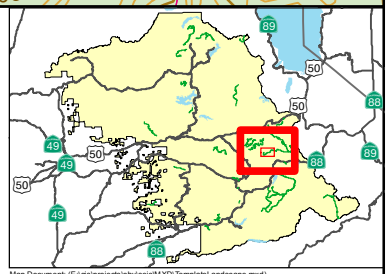

Map Document: (E:\gis\projects\ohv\seis\MXD\TemplateLandscape.mxd)
2/29/2012 -- 10:41:36 AM

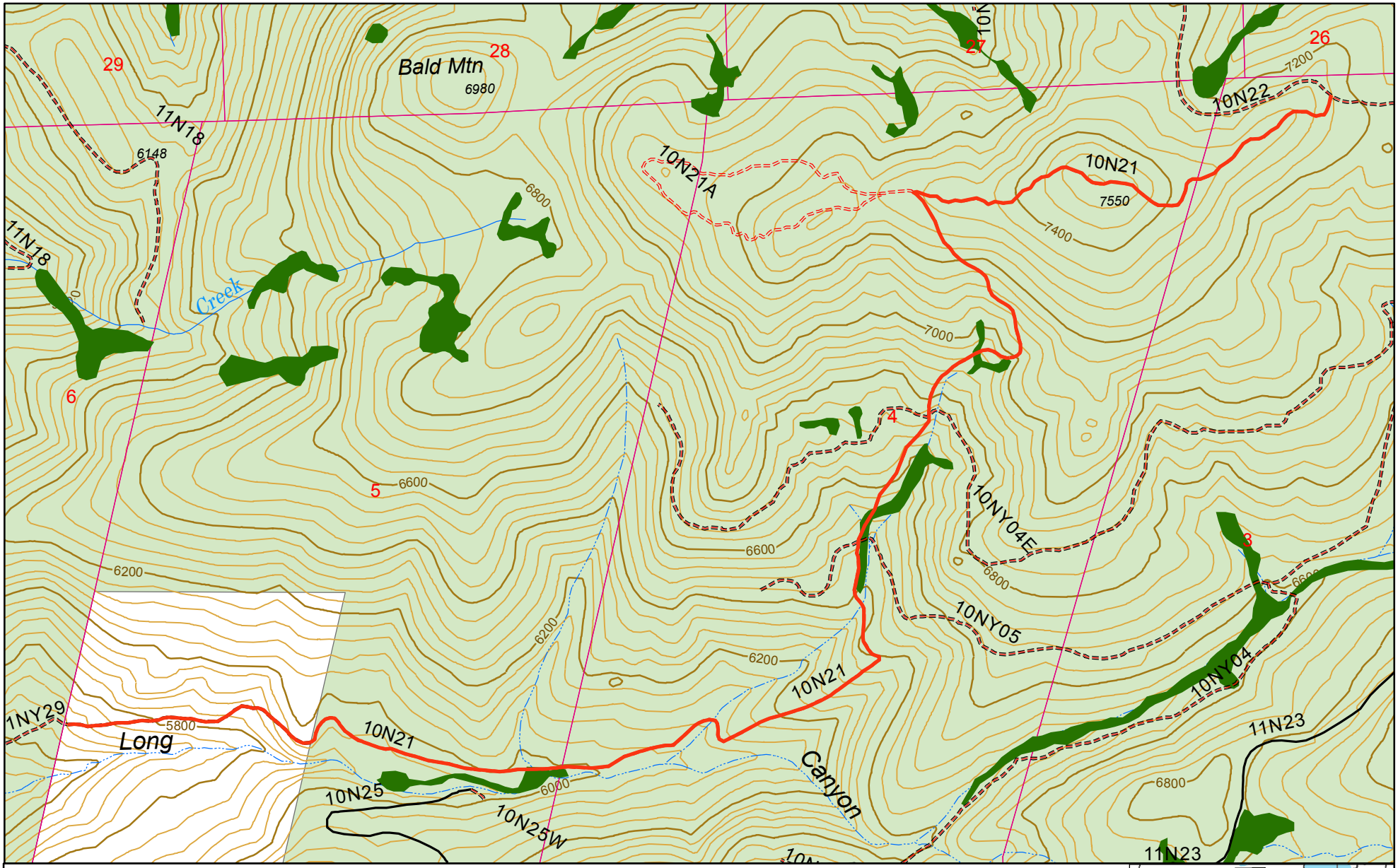

Exhibit P
Forest Order 03-12-06

Eldorado National Forest

0 0.2 0.4 Miles

40' Contour

Wheeled Motorized Vehicles Prohibited (10N21)

Meadow

Eldorado National Forest

Non-National Forest

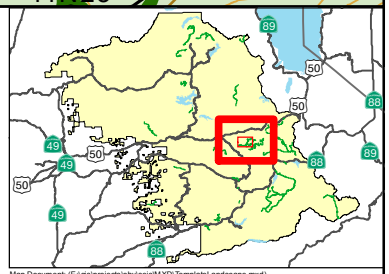

Map Document: (E:\gis\projects\ohv\seis\MXD\TemplateLandscape.mxd)
2/29/2012 -- 10:41:36 AM

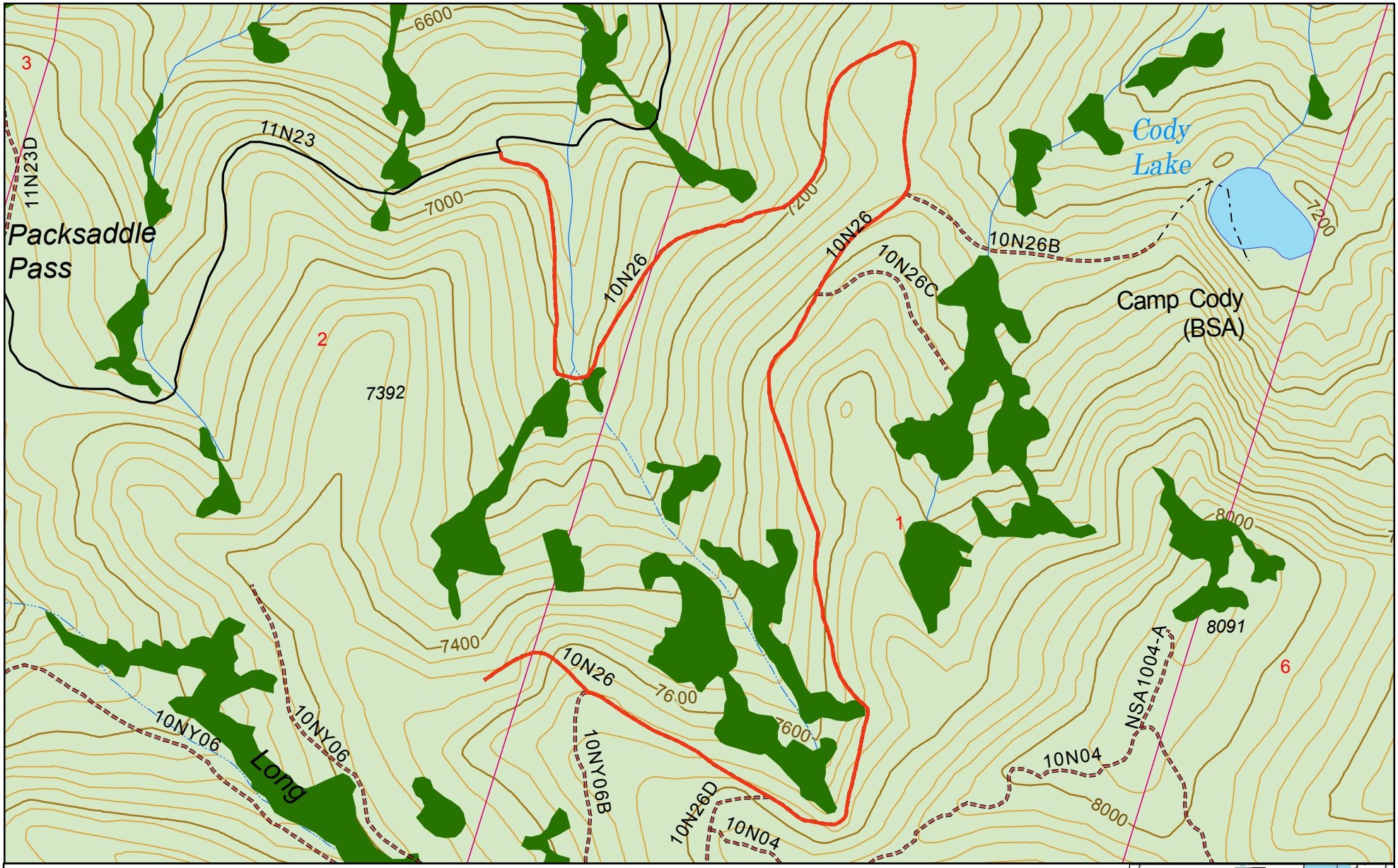

Exhibit Q
Forest Order 03-12-06

Eldorado National Forest

0 0.15 0.3
Miles

40' Contour

Wheeled Motorized Vehicles Prohibited (10N26)
Meadow
Eldorado National Forest
Non-National Forest

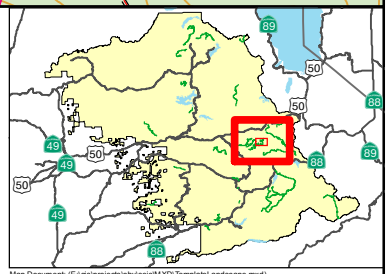

Map Document: (E:\gis\projects\ohv\seis\MXD\TemplateLandscape.mxd)
2/29/2012 -- 10:41:36 AM

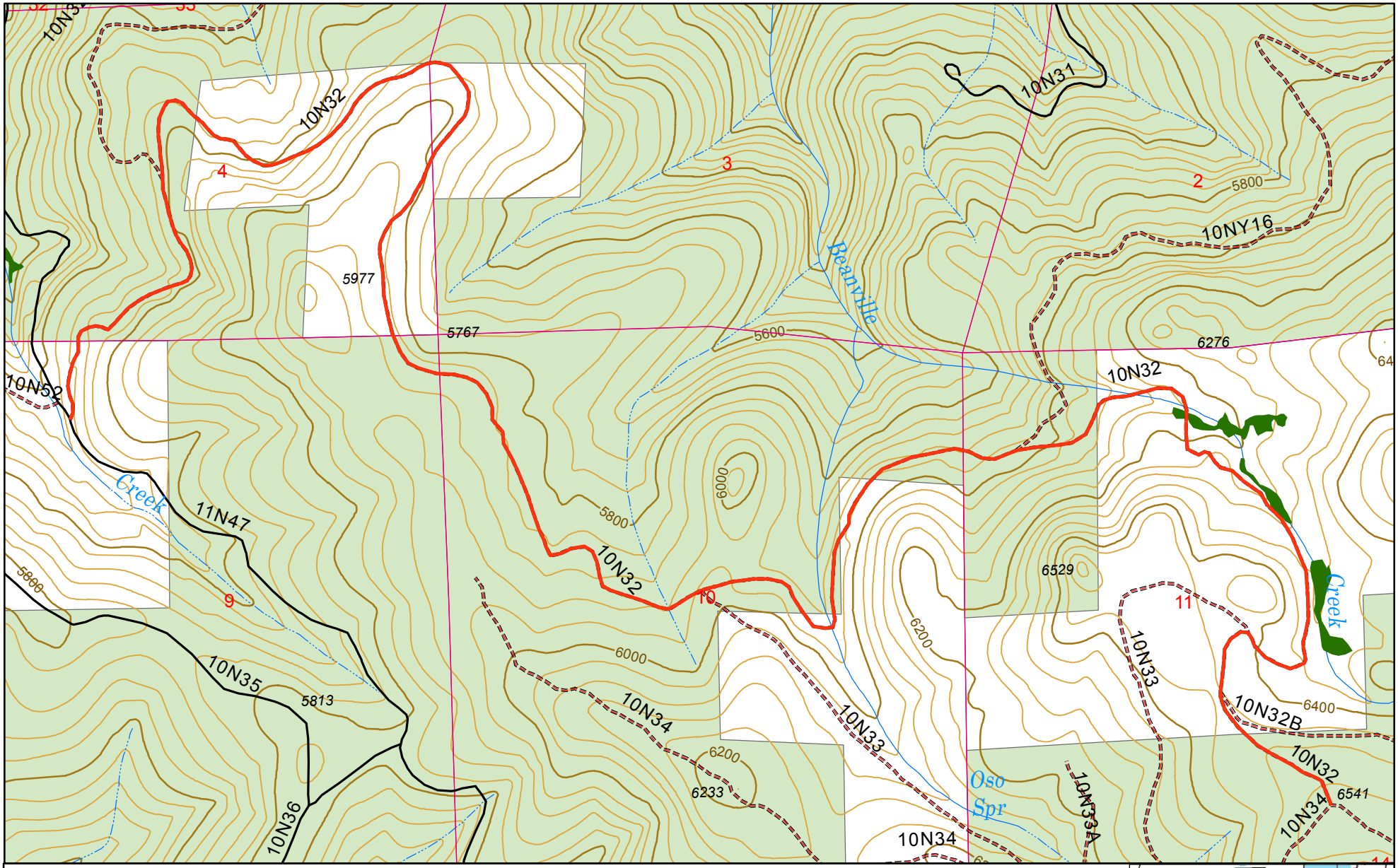

Exhibit R
Forest Order03-12-06

Eldorado National Forest

0 0.15 0.3
Miles

40' Contour

Wheeled Motorized Vehicles Prohibited (10N32)
Meadow
Eldorado National Forest
Non-National Forest

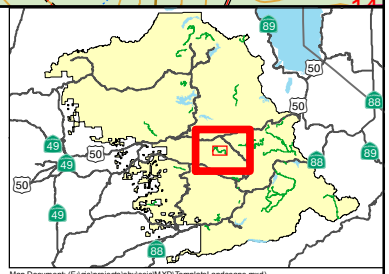

Map Document: (E:\gis\projects\ohv\seis\MXD\TemplateLandscape.mxd)
2/29/2012 -- 10:41:36 AM

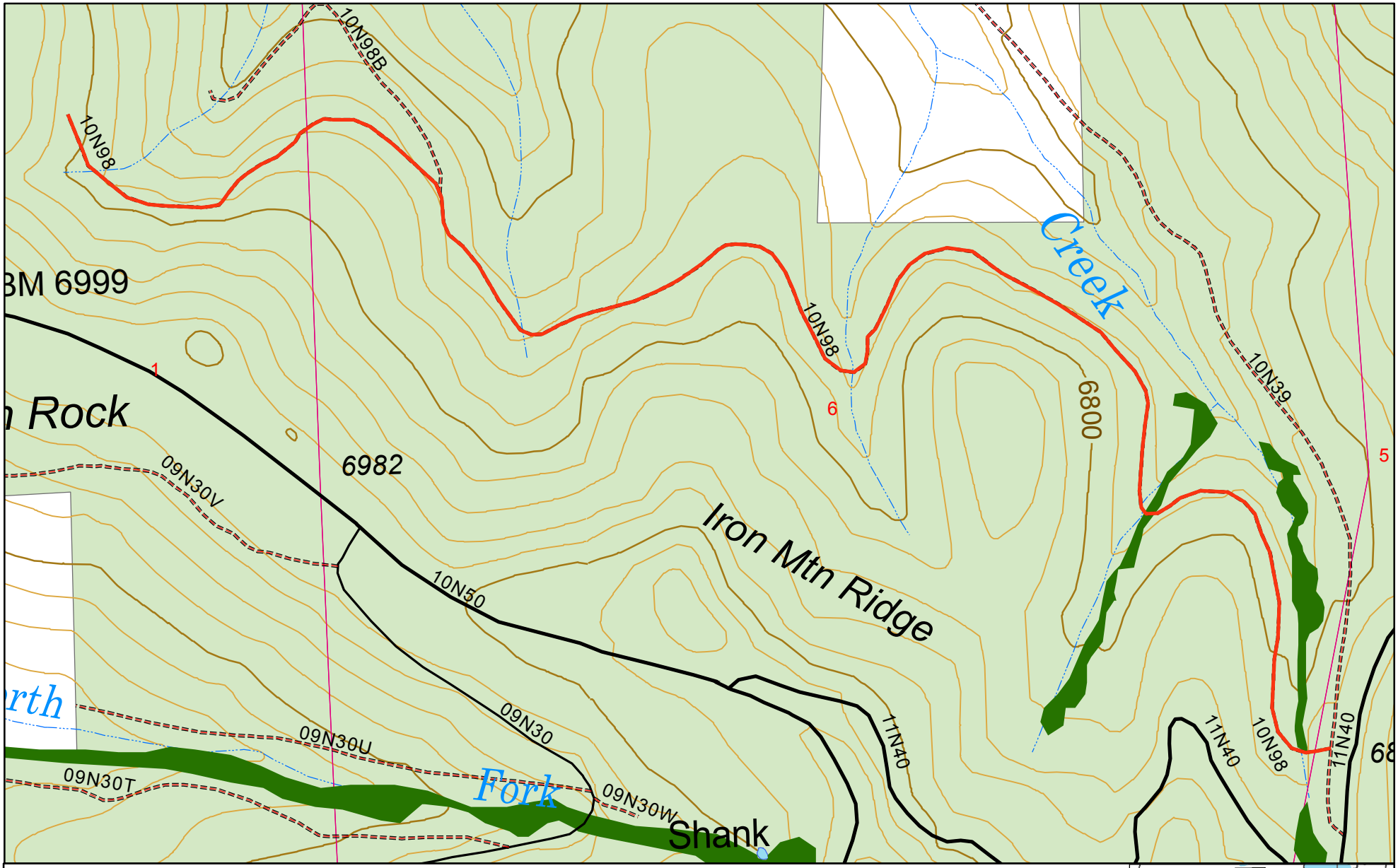

Exhibit S
Forest Order 03-12-06

Eldorado National Forest

0 0.05 0.1
Miles

40' Contour

Wheeled Motorized Vehicles Prohibited (10N98)
Meadow
Eldorado National Forest
Non-National Forest

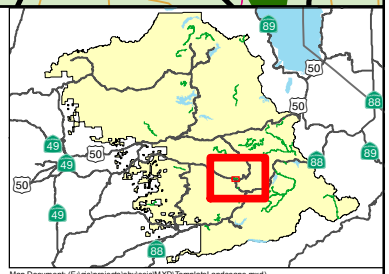

Map Document: (E:\gis\projects\ohv\seis\MXD\TemplateLandscape.mxd)
2/29/2012 -- 10:41:36 AM

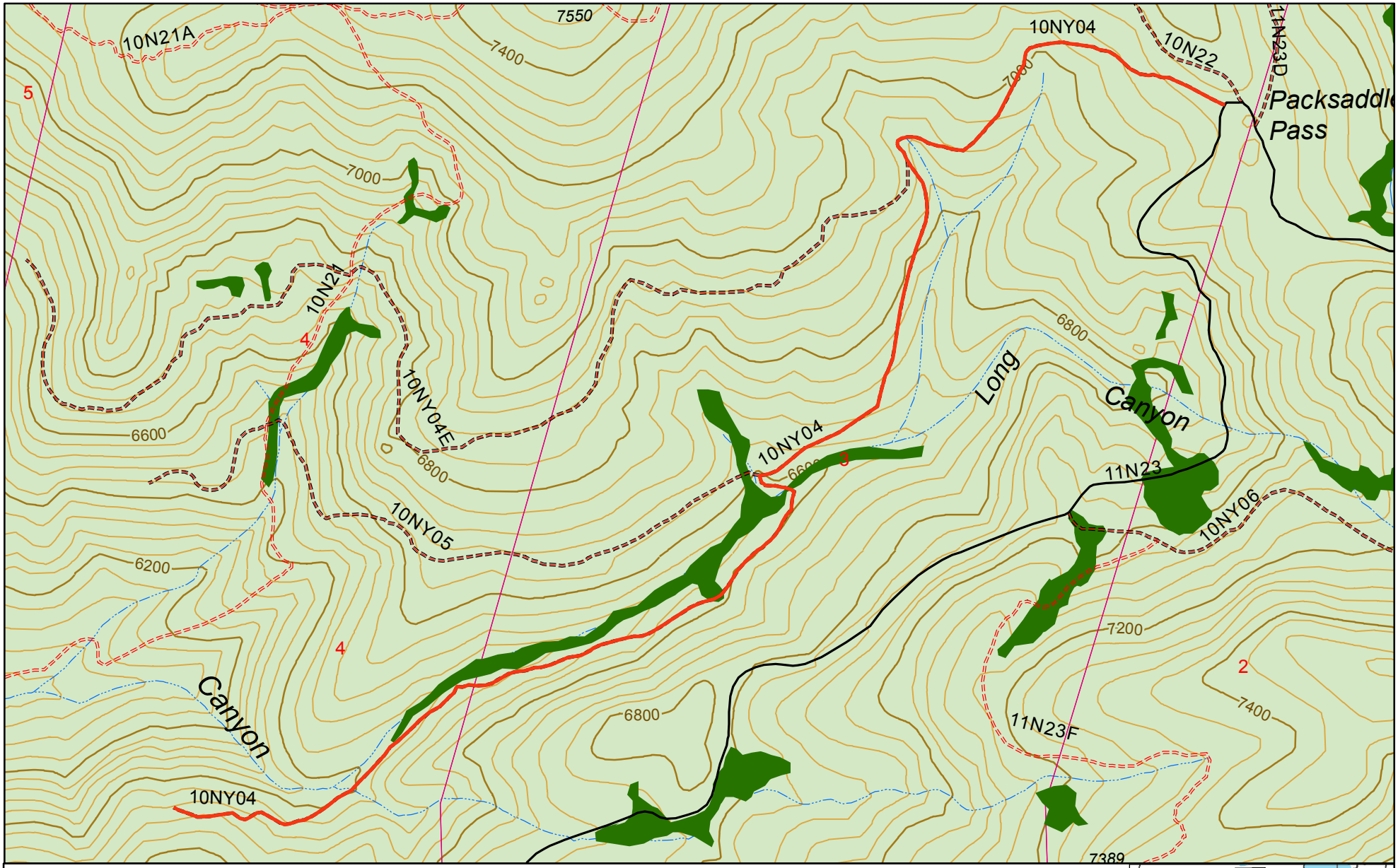

Exhibit T
Forest Order 03-12-06

Eldorado National Forest

0 0.15 0.3
Miles

40' Contour

Wheeled Motorized Vehicles Prohibited (10NY04)
Meadow
Eldorado National Forest
Non-National Forest

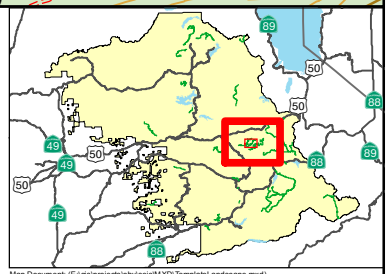

Map Document: (E:\gis\projects\ohv\seis\MXD\TemplateLandscape.mxd)
2/29/2012 -- 10:41:36 AM

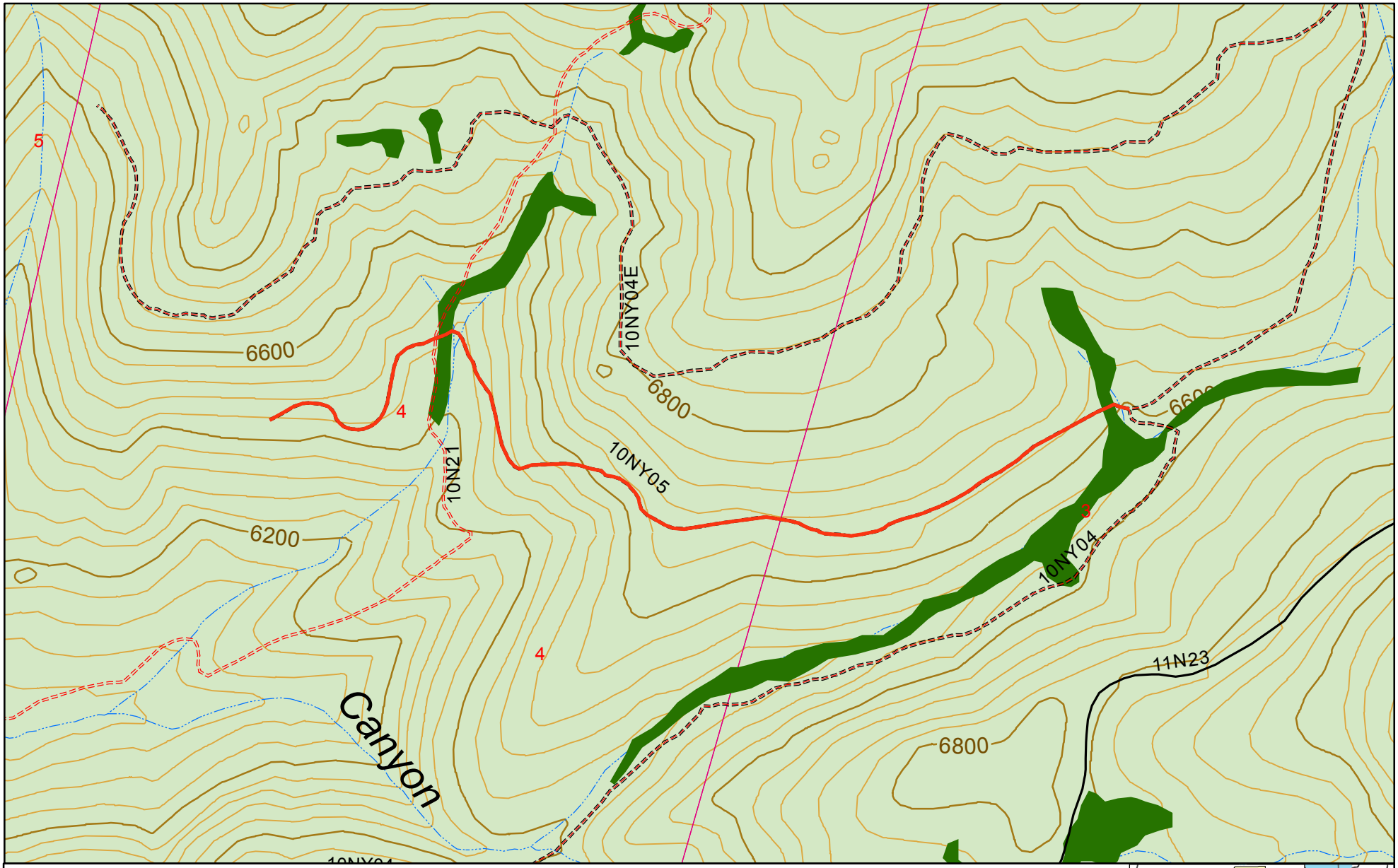

Exhibit U

Forest Order 03-12-06

Eldorado National Forest

0 0.1 0.2
Miles

40' Contour

Wheeled Motorized Vehicles Prohibited (10NY05)

Meadow

Eldorado National Forest

Non-National Forest

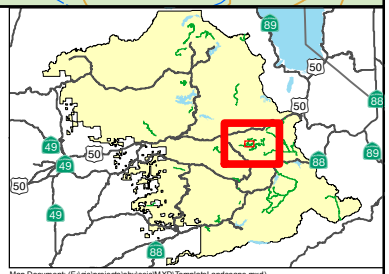

Map Document: (E:\gis\projects\ohv\seis\MXD\TemplateLandscape.mxd)
2/29/2012 -- 10:41:36 AM

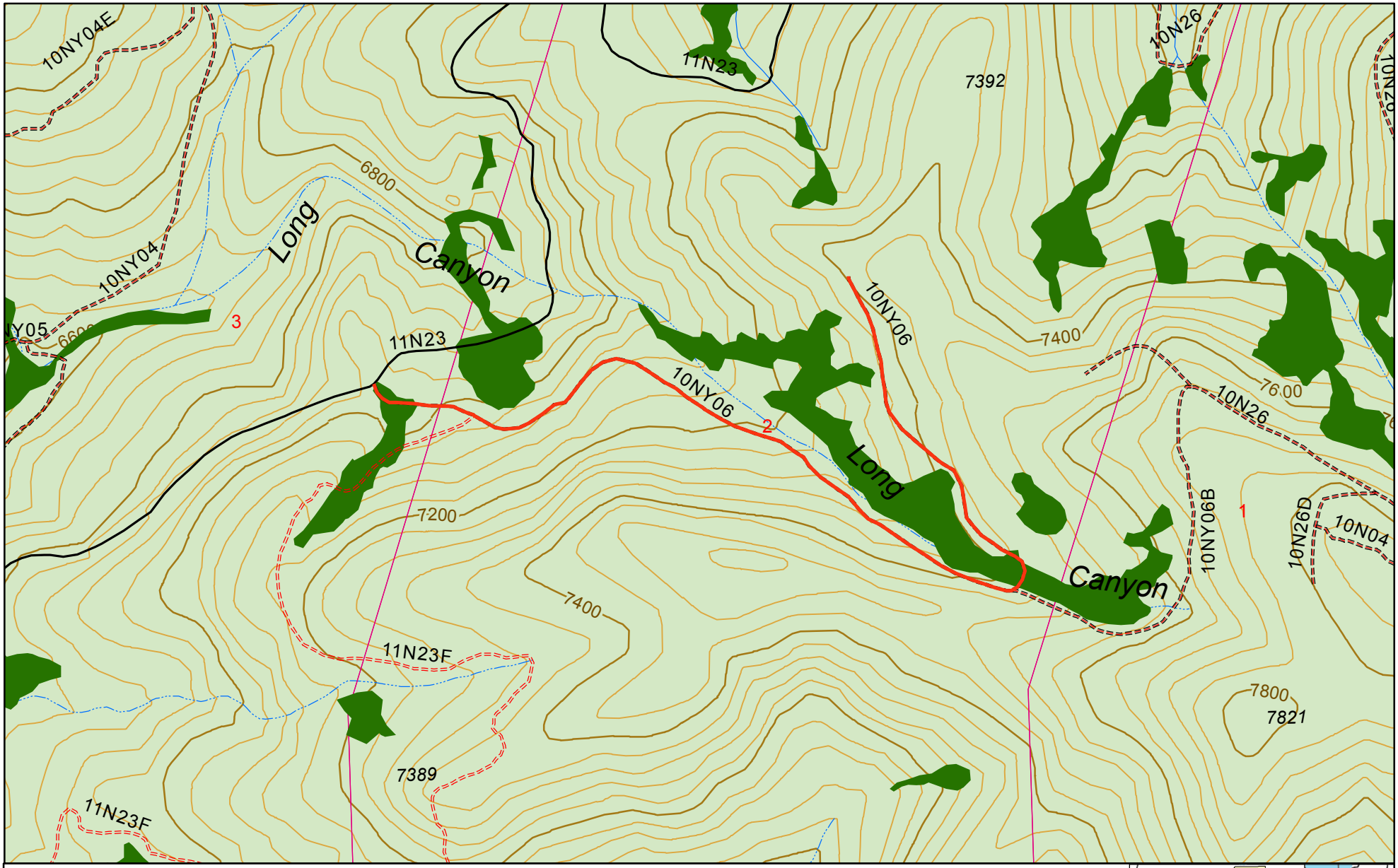

Exhibit V
Forest Order 03-12-06

Eldorado National Forest

0 0.15 0.3
Miles

40' Contour

Wheeled Motorized Vehicles Prohibited (10NY06)
Meadow
Eldorado National Forest
Non-National Forest

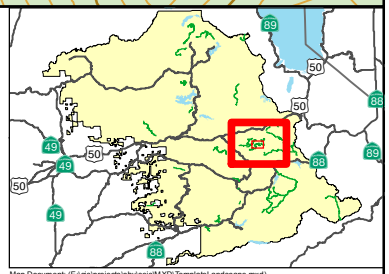

Map Document: (E:\gis\projects\ohv\seis\MXD\TemplateLandscape.mxd)
2/29/2012 -- 10:41:36 AM

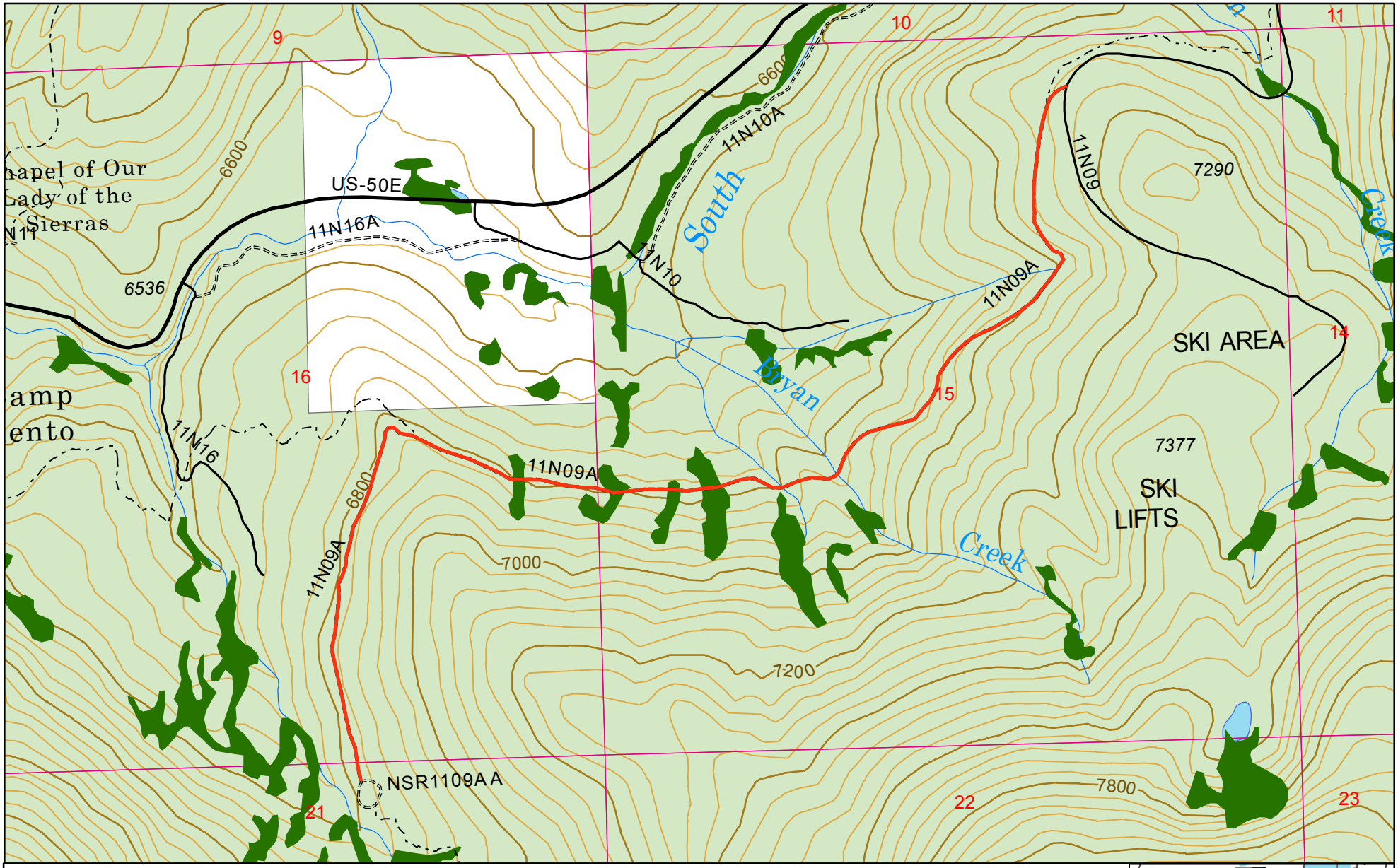

Exhibit W
Forest Order 03-12-06

Eldorado National Forest

0 0.15 0.3
Miles

40' Contour

Wheeled Motorized Vehicles Prohibited (11N09A)

Meadow

Eldorado National Forest

Non-National Forest

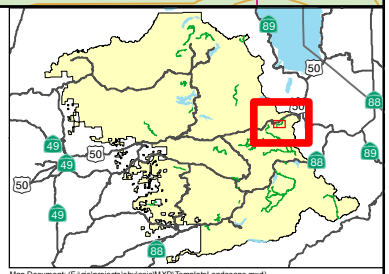

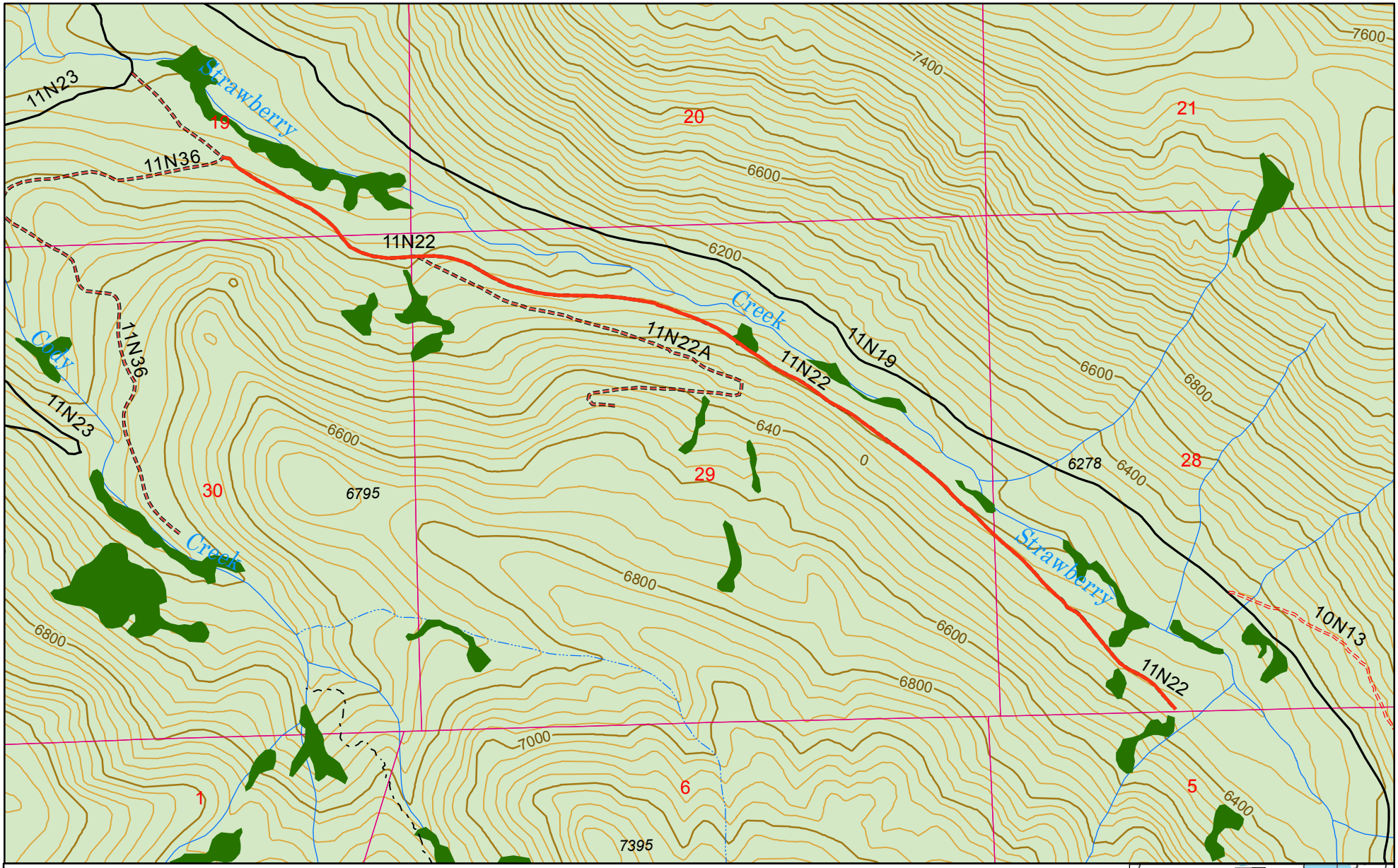

Exhibit X
Forest Order 03-12-06

Eldorado National Forest

0 0.15 0.3
Miles

40' Contour

Wheeled Motorized Vehicles Prohibited (11N22)
Meadow
Eldorado National Forest
Non-National Forest

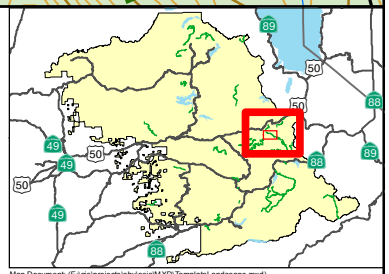

Map Document: (E:\gis\projects\ohv\seis\MXD\TemplateLandscape.mxd)
2/29/2012 -- 10:41:36 AM

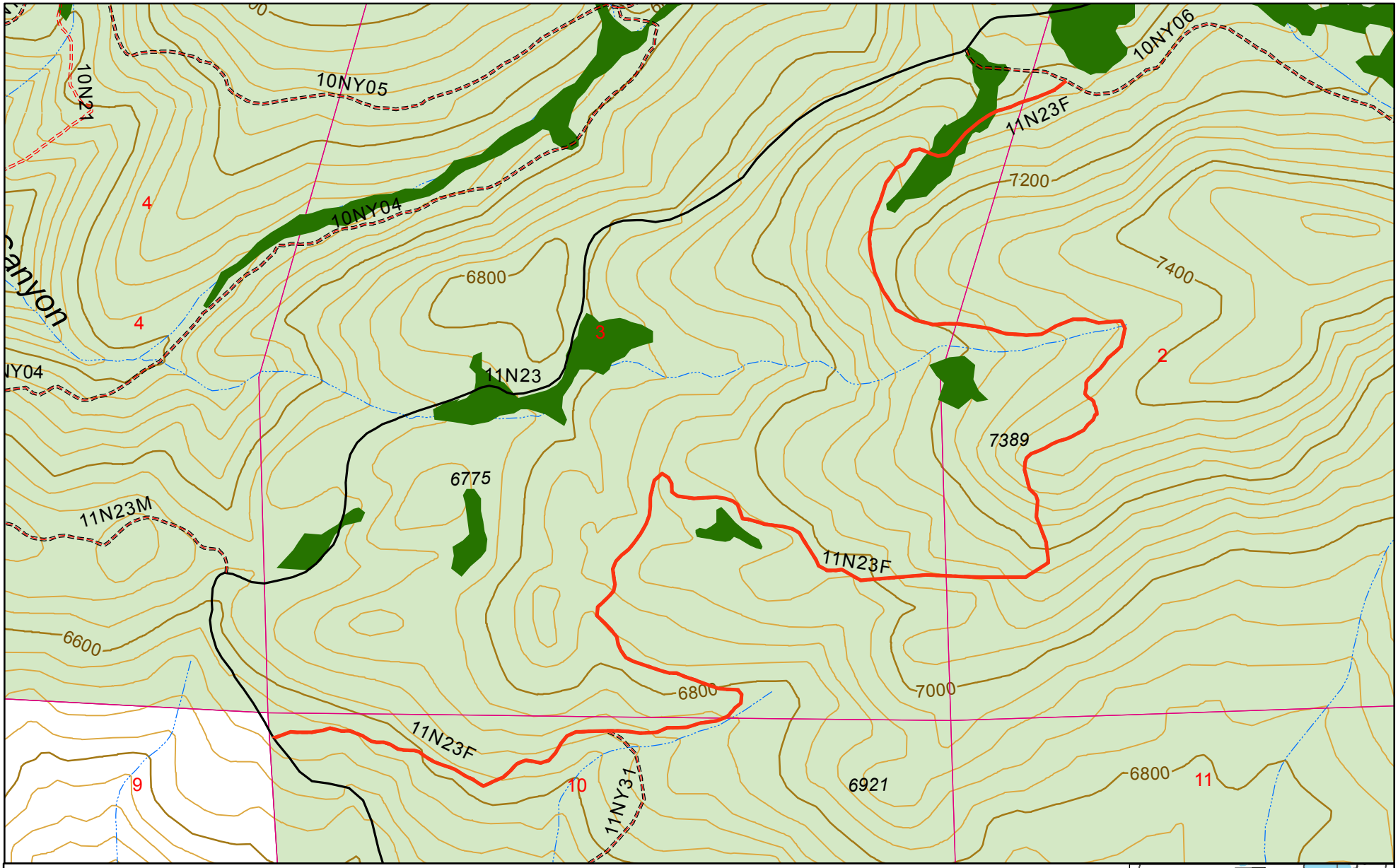

Exhibit Y

Forest Order 03-12-06

Eldorado National Forest

0 0.15 0.3
Miles

40' Contour

Wheeled Motorized Vehicles Prohibited (11N23F)

Meadow

Eldorado National Forest

Non-National Forest

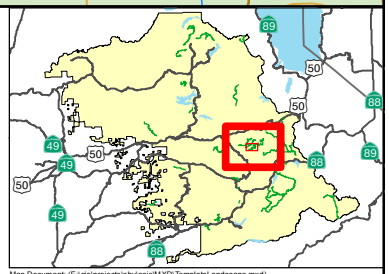

Map Document: (E:\gis\projects\ohv\seis\MXD\TemplateLandscape.mxd)
2/29/2012 -- 10:41:36 AM

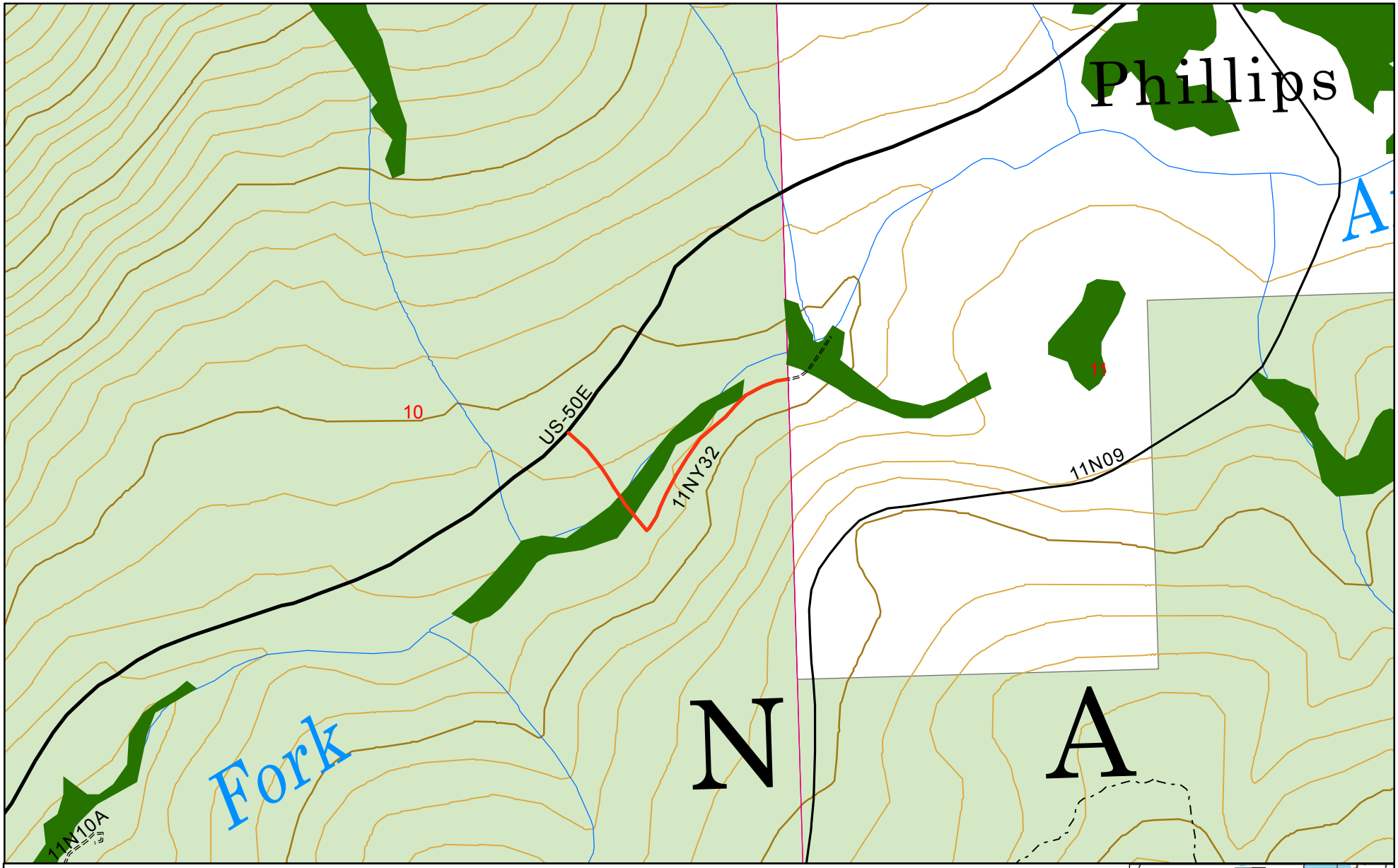

Exhibit BB
Forest Order 03-12-06

Eldorado National Forest

0 0.05 0.1
Miles

40' Contour

Wheeled Motorized Vehicles Prohibited (11NY32)
Meadow
Eldorado National Forest
Non-National Forest

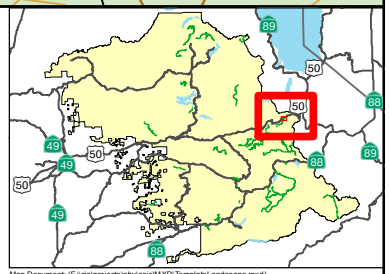

Map Document: (E:\gis\projects\ohv\seis\MXD\TemplateLandscape.mxd)
2/29/2012 -- 10:41:36 AM

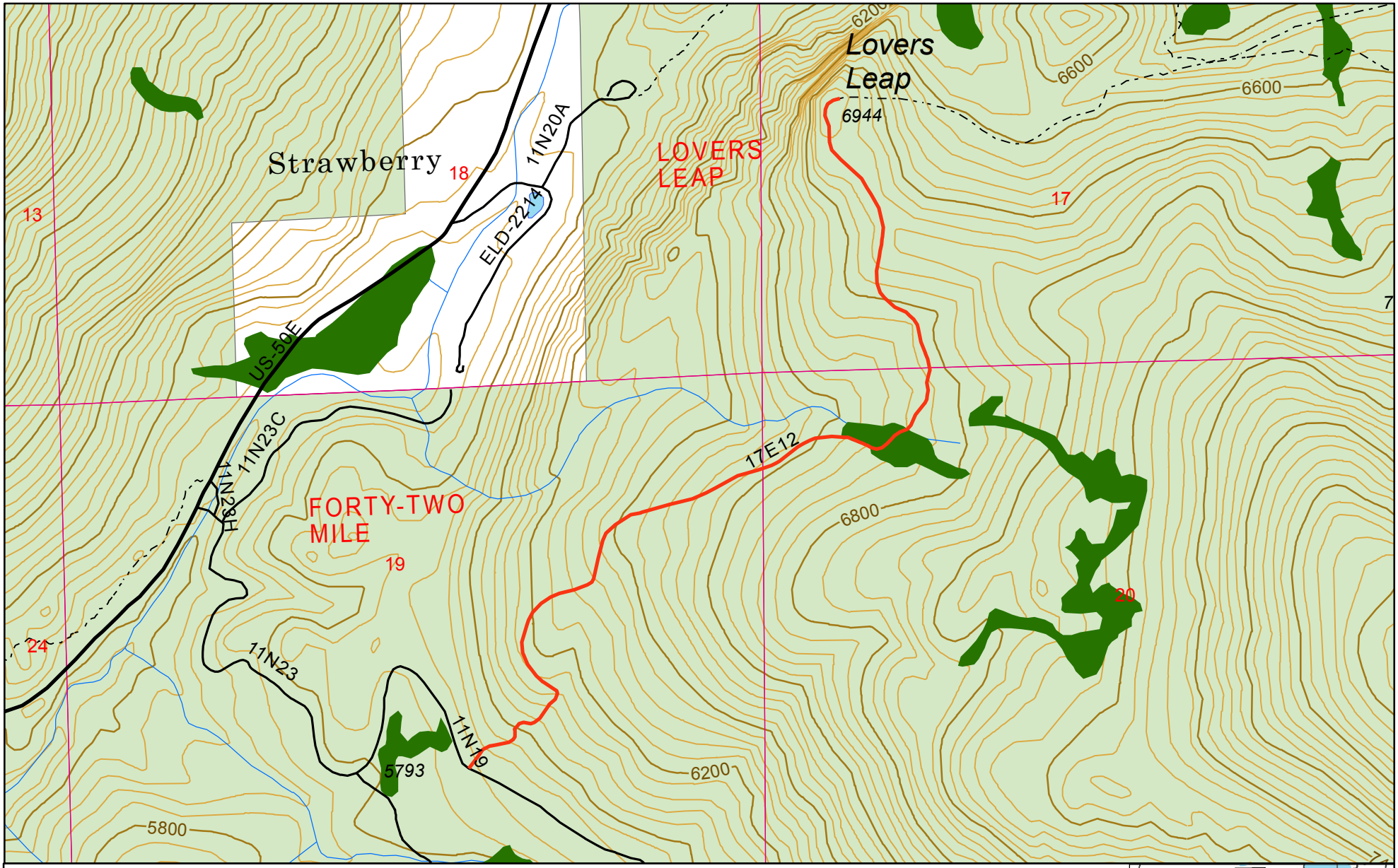

Exhibit JJ
Forest Order 03-12-06

Eldorado National Forest

0 0.15 0.3
Miles

40' Contour

Wheeled Motorized Vehicles Prohibited (17E12)
Meadow
Eldorado National Forest
Non-National Forest

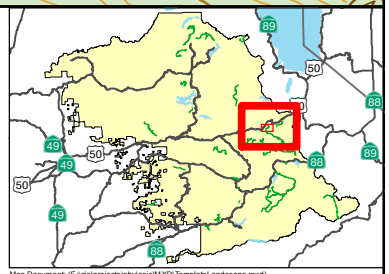

Map Document: (E:\gis\projects\ohv\seis\MXD\TemplateLandscape.mxd)
2/29/2012 -- 10:41:36 AM

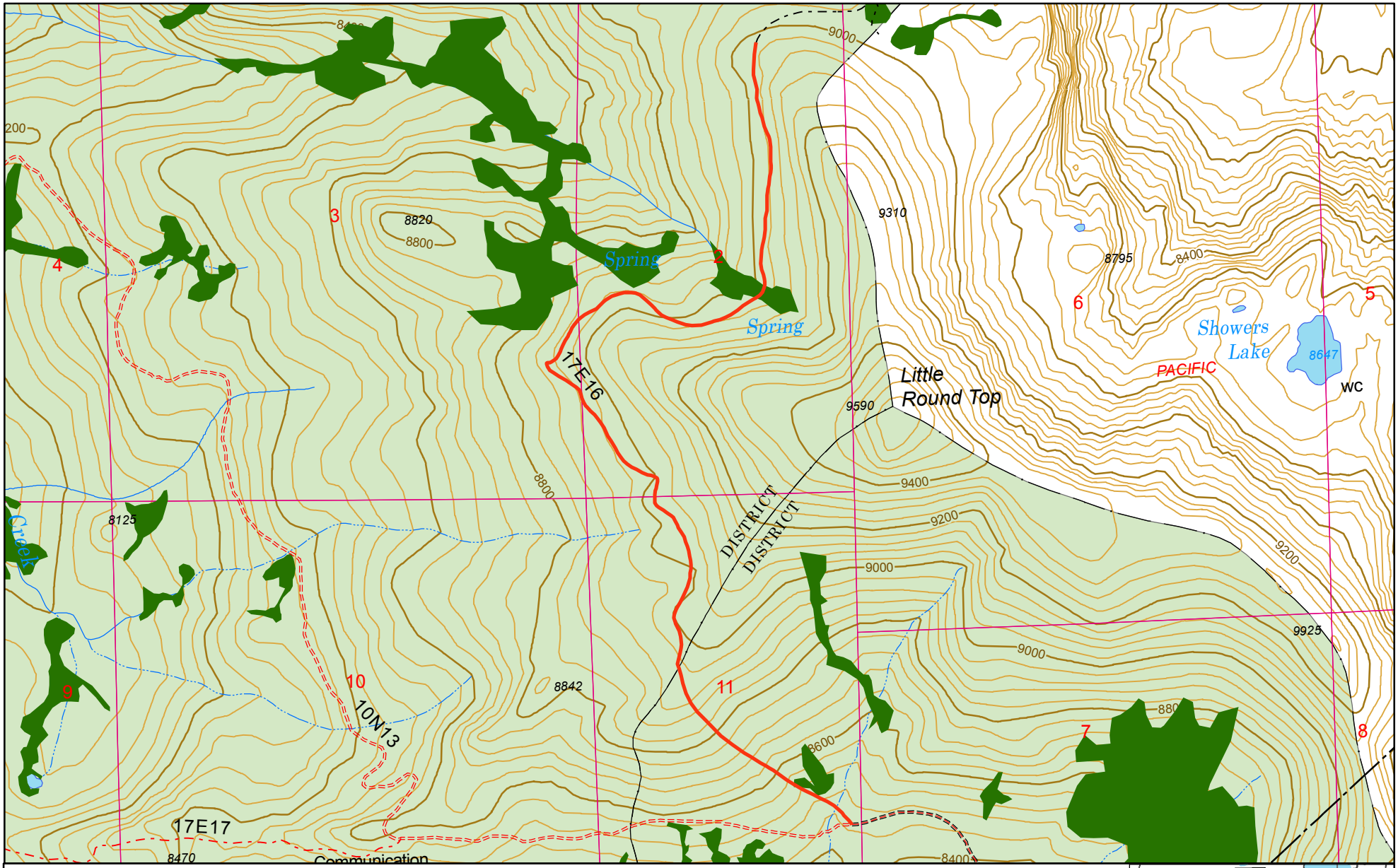

Exhibit KK

Forest Order 03-12-06

Eldorado National Forest

Wheeled Motorized Vehicles Prohibited (17E16)

Meadow

Eldorado National Forest

Non-National Forest

0 0.2 0.4 Miles

40' Contour

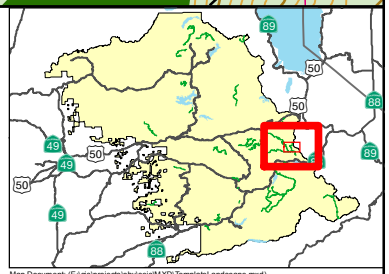

Map Document: (E:\gis\projects\ohv\seis\MXD\TemplateLandscape.mxd)
2/29/2012 -- 10:41:36 AM

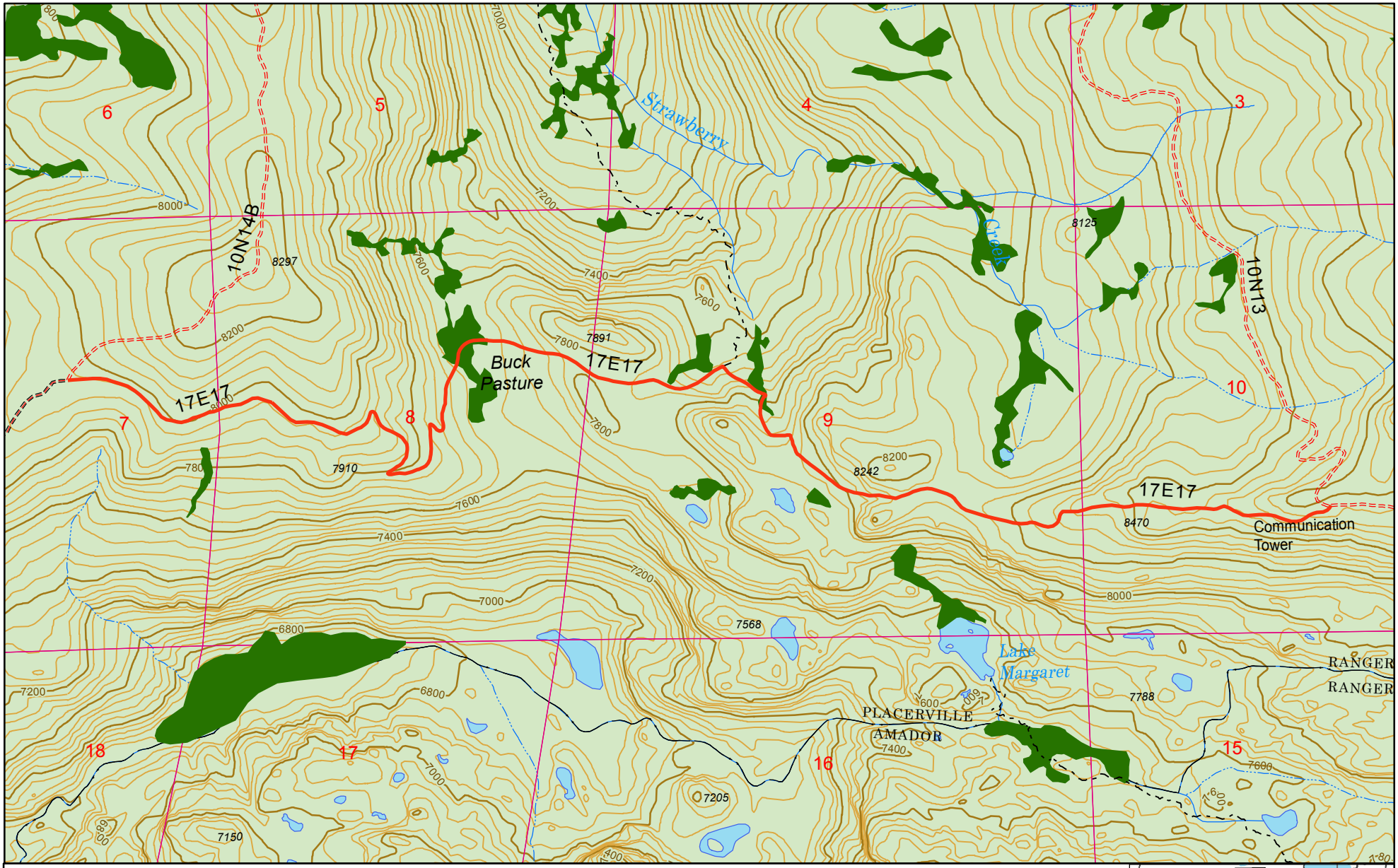

Exhibit LL
Forest Order 03-12-06
Eldorado National Forest

40' Contour

0 0.25 0.5
Miles

Wheeled Motorized Vehicles Prohibited (17E17)

Meadow

Eldorado National Forest

Non-National Forest

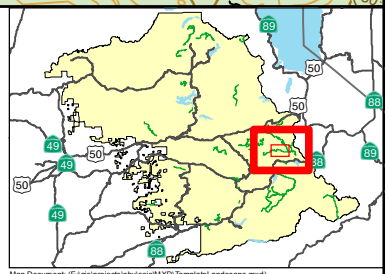

Map Document: (E:\gis\projects\ohv\seis\MXD\TemplateLandscape.mxd)
2/29/2012 -- 10:41:36 AM