

**UNITED STATES DEPARTMENT OF AGRICULTURE
UNITED STATES FOREST SERVICE
OZARK-ST. FRANCIS NATIONAL FORESTS
Boston Mountain Ranger District
Ozark, Arkansas**

Order No. 08-10-05-22-141

FOREST ORDER

SHORES LAKE BLUFFS - AREA CLOSURE

Pursuant to subpart B, 36 CFR 261.53 (a), (c) and (e) the following act is prohibited in the area described in this order as the bluffs and rock outcrops in and around the Hurricane Creek bluffs at the Shores Lake Recreation Area for the protection of threatened and endangered species. This closure is effective until December 31, 2026 or rescinded by an authorized Forest Official, whichever occurs first.

The following prohibited acts as set forth in 36 CFR 261.53:

1. **Being on the rock surface of the Hurricane Creek bluffs for the protection of threatened and endangered species of the order Chiroptera. (36 CFR 261.53 (a))**
2. **Being on the rock surface of the Hurricane Creek area bluffs for the public safety of the recreational users in the Shores Lake Recreation Area. (36 CFR 261.53 (e))**

Pursuant to 36 CFR 261.50(e), the following persons are exempt from this order:

1. Persons with a permit specifically authorizing the otherwise prohibited act or omission.
2. Any Federal, State, or local officer or member of an organized rescue or fire fighting force in the performance of an official duty with approval of District Ranger.

Executed in Russellville, Arkansas, this 1 day of August 2022.













LORI D. WOOD

Forest Supervisor

Ozark-St. Francis National Forests

Violation of these prohibitions is punishable by a fine of not more than \$5,000 for an individual and \$10,000 for an organization, or imprisonment for not more than six months, or both. (16 U.S.C. 551 and 18 U.S.C. 3559 and 3571).

Franklin County, Arkansas
Legal Description:
T11N-R28W Sec. 10

-  Campground
-  Picnic & Day Use
- Roads by Operation Maintenance Level**
-  Closed
-  High Clearance Vehicles
-  Suitable for Passenger Cars
-  Moderate Degree of User Comfort
-  High Degree of User Comfort
-  Recreation Area
-  Trail
-  Private Land

**Map Area
Shores Lake
Recreation Area**

The Forest Service uses the most current and complete data available. GIS data and product accuracy may vary. They may be developed from sources of differing accuracy, accurate only at certain scales, based on modeling or interpretation, incomplete while being created or revised, etc. Using GIS products for purposes other than those for which they were created, may yield inaccurate or misleading results.

The Forest Service reserves the right to correct, update, modify, or replace GIS products without notification. For more information, contact Ozark-St. Francis National Forest, 605 West Main, Russellville, AR 72801-3614, (479) 984-7211

93°58'30"W

93°58'0"W

93°57'30"W

93° 57' 0" W

93°56'30"W

12/08/2021 T.Rotenburg T.VSWFS\OzarkS\FrancisP\Project\BO\201003SSupport\OZF_ForestClosureOrders\ShoresLake\RepealingC baureOrder

5

025

0.5 Mbs