



**UNITED STATES DEPARTMENT OF AGRICULTURE  
FOREST SERVICE  
COCONINO NATIONAL FOREST  
FLAGSTAFF RANGER DISTRICT  
*TEMPORARY AREA CLOSURE DUE TO WILDLAND FIRE***

**PROHIBITIONS:**

Pursuant to 16 U.S.C. § 551 and 36 C.F.R. § 261.50(a) and (b), the following acts are within the area and on the roads described in this Order (the “Restricted Area”) and as depicted on the attached map, hereby incorporated into this Order as Exhibit A, within the Flagstaff Ranger District, Coconino National Forest, Coconino County, Arizona.

1. Going into or being upon the Restricted Area. **36 C.F.R. § 261.52(e)**
2. Being on the road. **36 C.F.R. § 261.54(e)**

**EXEMPTIONS:**

Pursuant to 36 C.F.R. § 261.50(e), the following persons are exempt from this Order:

1. Persons with a written Forest Service authorization specifically exempting them from the effect of this Order.
2. Any Federal, State or local officer, or member of an organized rescue or firefighting force in the performance of official duty.

**RESTRICTED AREA:**

All National Forest System lands and roads beginning at the intersection of US-180 and the Coconino National Forest Boundary, then following the Coconino National Forest boundary north for approximately 13 miles to National Forest System Road (FR) 417, then following FR 417 in a generally easterly then southeasterly direction to FR 9214C, then following FR 9214C south to FR 9002C, then following FR 9002C south to FR 9009Q, then following the FR9009Q south to the FR 514, then following FR 514 south to FR 550, then following FR 550 north to FR 523, then following FR 523 west to FR 191C, then following FR 191C west to FR 767, then following FR 767 to FR 760A, then following FR 760A west to the Coconino National Forest boundary, then following the Coconino National Forest boundary in generally northern direction back to the point of beginning at its intersection with US 180, as shown in Exhibit A.

NOTE: All perimeter roads identified as the Restricted Area boundary are *closed* to travel, except FR 514, FR 550, and FR 523, which remain open for travel on the perimeter of the Restricted Area. US 180 status as open or closed will be managed by Arizona Department of Transportation.

**PURPOSE:**

To protect public health and safety due to wildland fire activities in the Restricted Area.

**IMPLEMENTATION:**

1. This Order will be effective on June 12, 2021, at 5:00 P.M., and shall remain in effect until December 1, 2021, or until rescinded, whichever occurs first.
2. A map identifying the Restricted Area is attached and made part of this Order as Exhibit A.
3. Any violation of this prohibitions is punishable as a Class B misdemeanor, by a fine of not more than \$5,000.00 for individuals and \$10,000.00 for organizations, or by imprisonment for not more than six (6) months, or both (*see* 16 U.S.C. § 551, 18 U.S.C. § 3571(b)(6), 18 U.S.C. § 3581(b)(7)).
4. Further information regarding this Order may be obtained at the Coconino National Forest Supervisor's Office in Flagstaff, Arizona telephone number (928) 527-3600, the Flagstaff Ranger District located in Flagstaff, Arizona telephone number (928) 526-0866.
5. This Order supersedes any previous Orders prohibiting the same acts covered by this order.

Done at Flagstaff, Arizona, this 12th day of June, 2021.

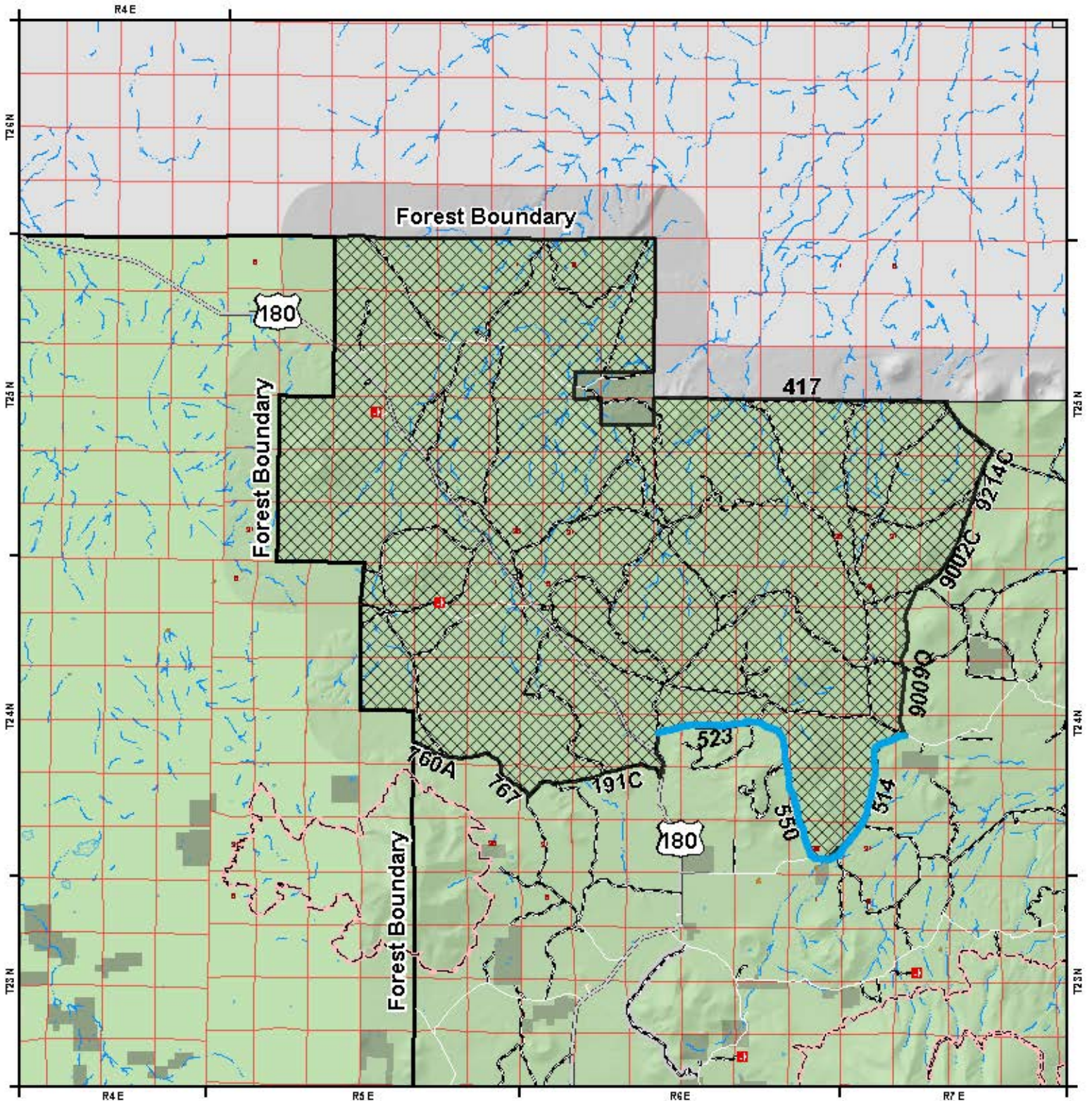
---

Laura Jo West  
Forest Supervisor  
Coconino National Forest









**Slate Fire Area Closure - Order Number: 03-04-21-16, Exhibit A**  
**Coconino National Forest - Flagstaff Ranger District**



**Disclaimer**

The USDA Forest Service uses the most recent and complete data available. GIS data and product accuracy may vary. Using GIS products for purposes other than those for which they were intended may yield inaccurate or misleading results. The USDA Forest Service reserves the right to correct, update, modify, or replace GIS products without notification. This map is not a legal land title or ownership document. Public lands are subject to change and leasing, and may have access restrictions; check with local offices. Obtain permission before entering private land.

-  Restricted Area
-  National Forest System Lands Non
-  National Forest System Lands
-  Road open for travel

