Huntington Creek (lower)

Manti-La Sal National Forest, Ferron/Price Ranger District

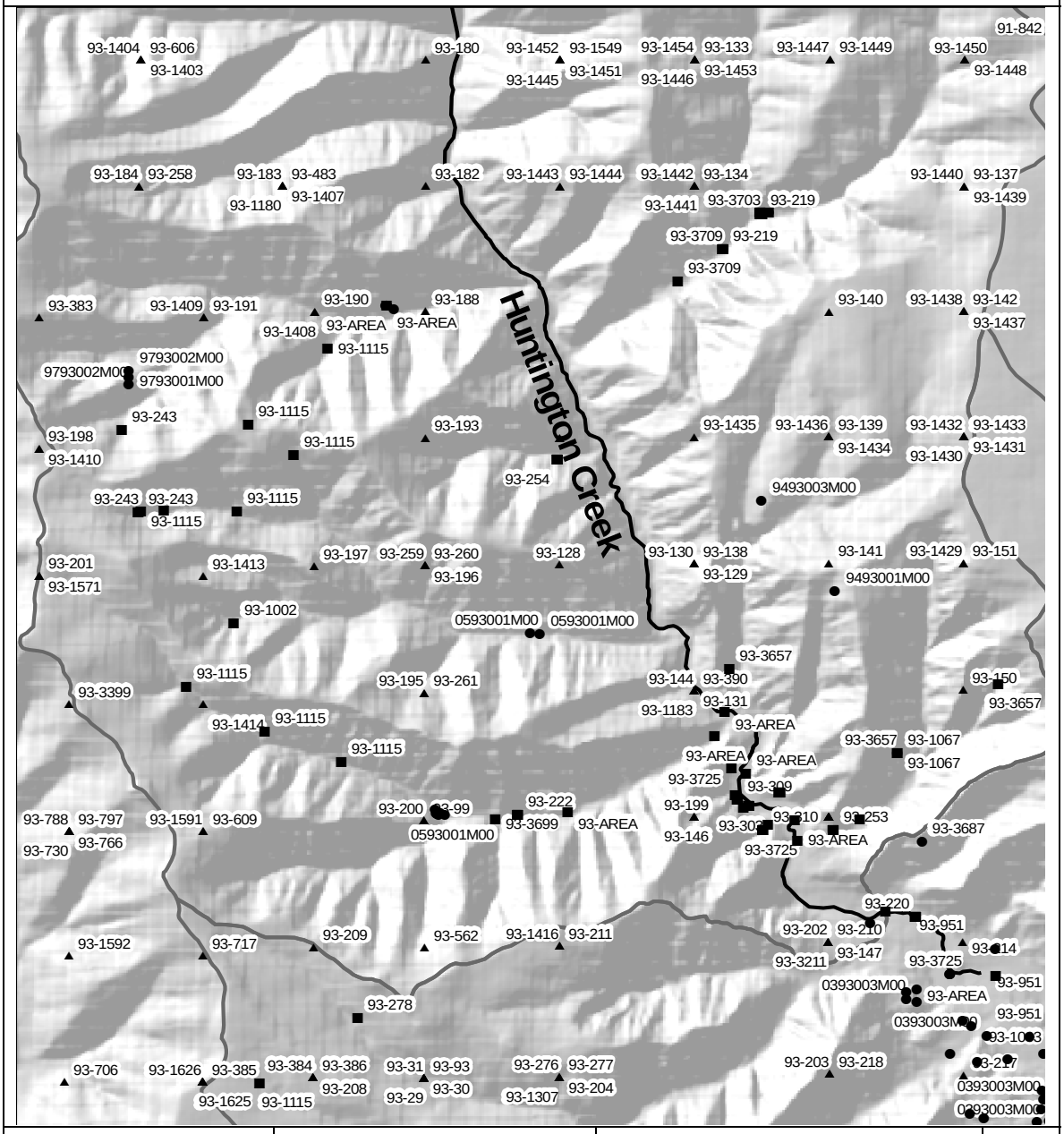

Watersheds
Points of Diversion
- Point to Point
- Surface
- Underground

WSR Segments
Classification
- Recreational
- Scenic
- Wild

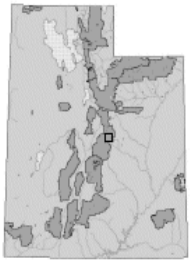

This map was created with Point of Diversion data (WRPOD) retrieved on 9/29/2007, from the Utah Division of Water Rights.

0 0.20.4 0.8 1.2 1.6 Miles

N

Huntington and Left Fork Huntington Creeks

Manti-La Sal National Forest, Ferron/Price Ranger District

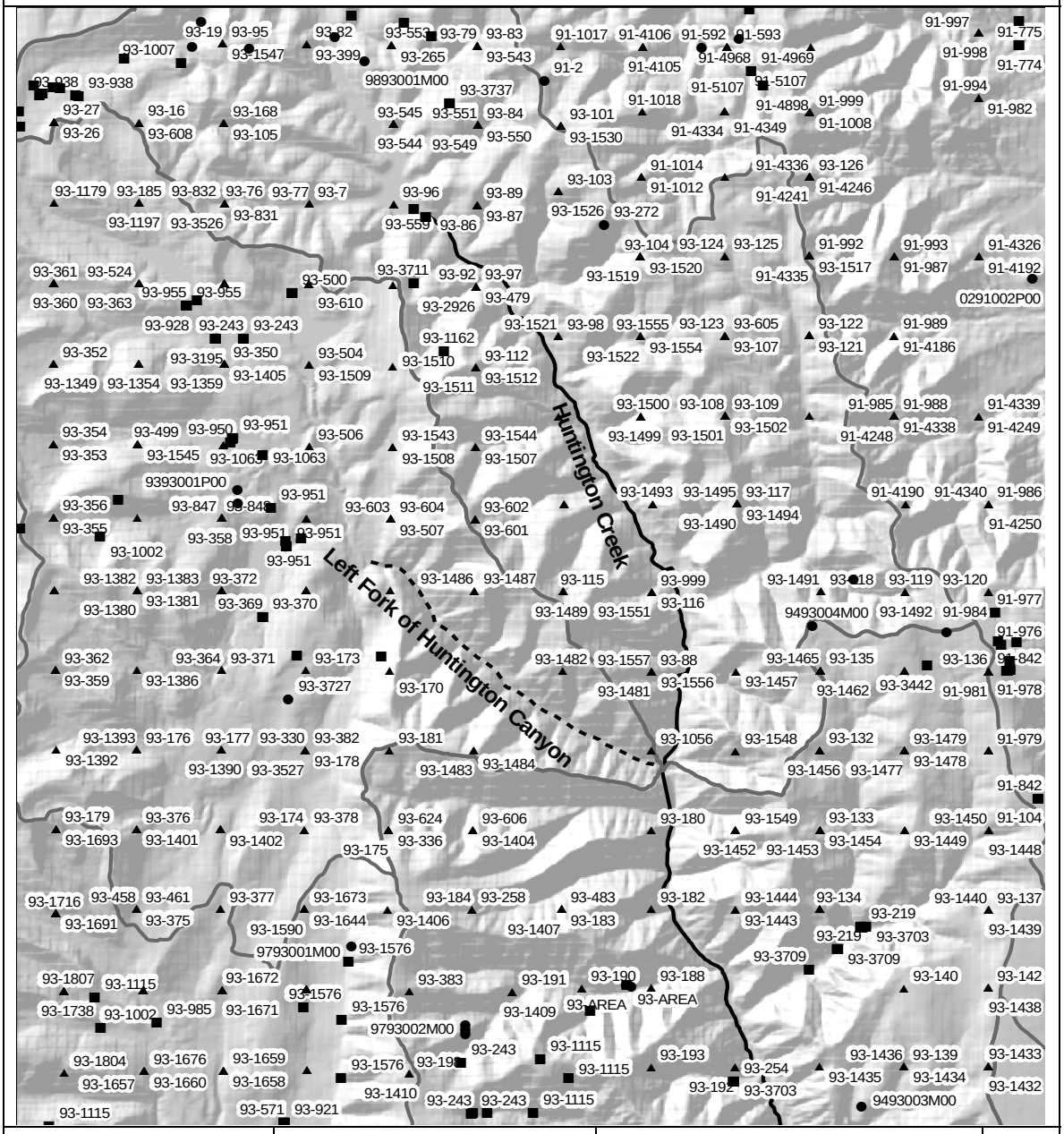

Watersheds
Points of Diversion
- Point to Point
- Surface
- Underground

WSR Segments
Classification
- Recreational
- Scenic
- Wild

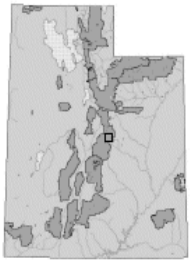

This map was created with Point of Diversion data (WRPOD) retrieved on 9/29/2007, from the Utah Division of Water Rights.

0 0.35 0.7 1.4 2.1 2.8 Miles

N

Upper Left Fork Huntington and Huntington, and Upper Fish Creeks

Manti-La Sal National Forest, Ferron/Price Ranger District

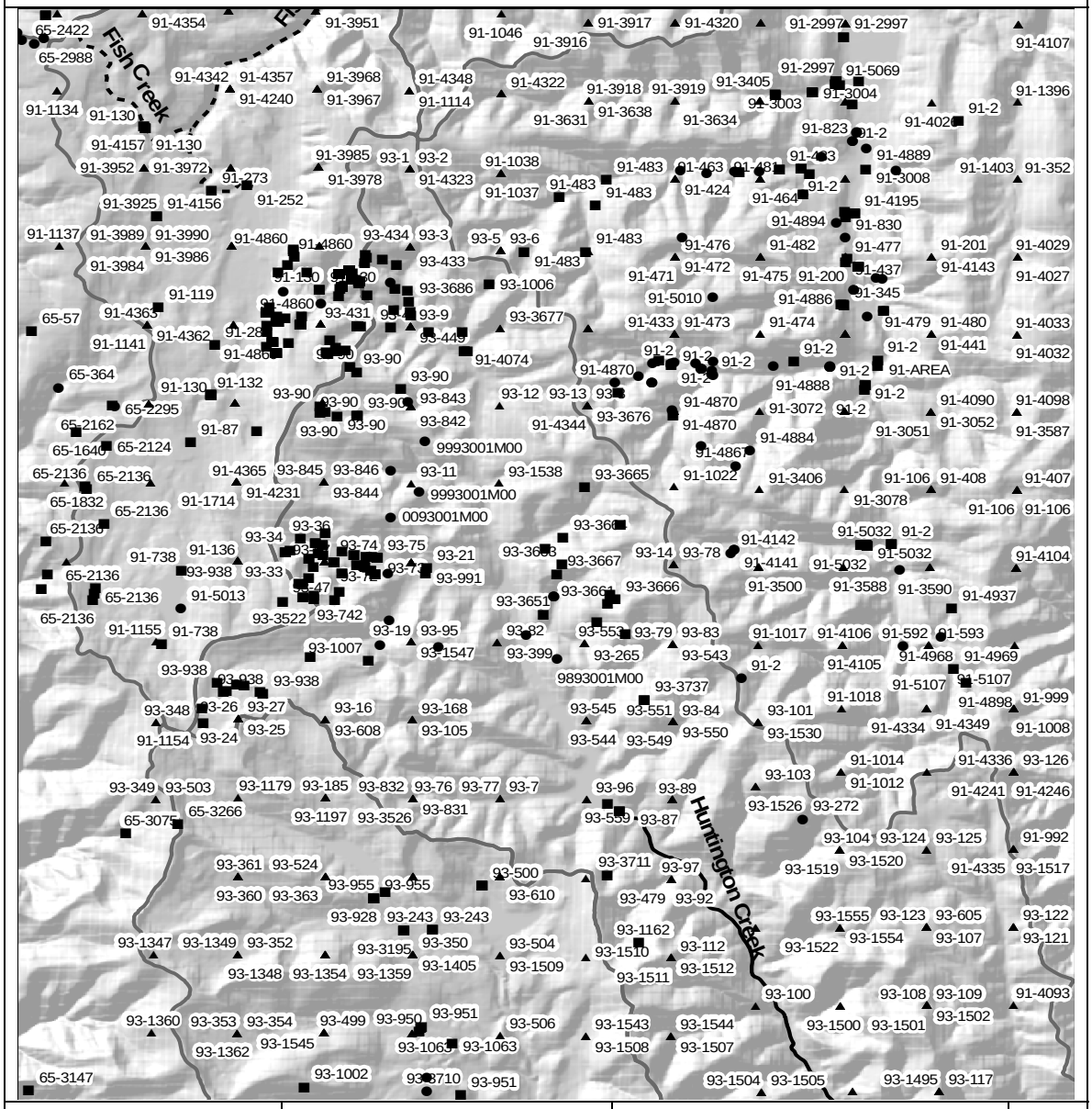

Watersheds

Points of Diversion

- Point to Point
- Surface
- Underground

WSR Segments Classification

- Recreational
- Scenic
- Wild

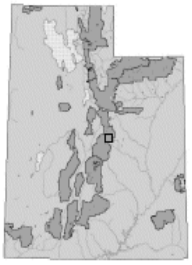

This map was created with Point of Diversion data (WRPOD) retrieved on 9/29/2007, from the Utah Division of Water Rights.

0 0.35 0.7 1.4 2.1 2.8 Miles

N

Fish and Gooseberry Creeks

Manti-La Sal National Forest, Ferron/Price Ranger District

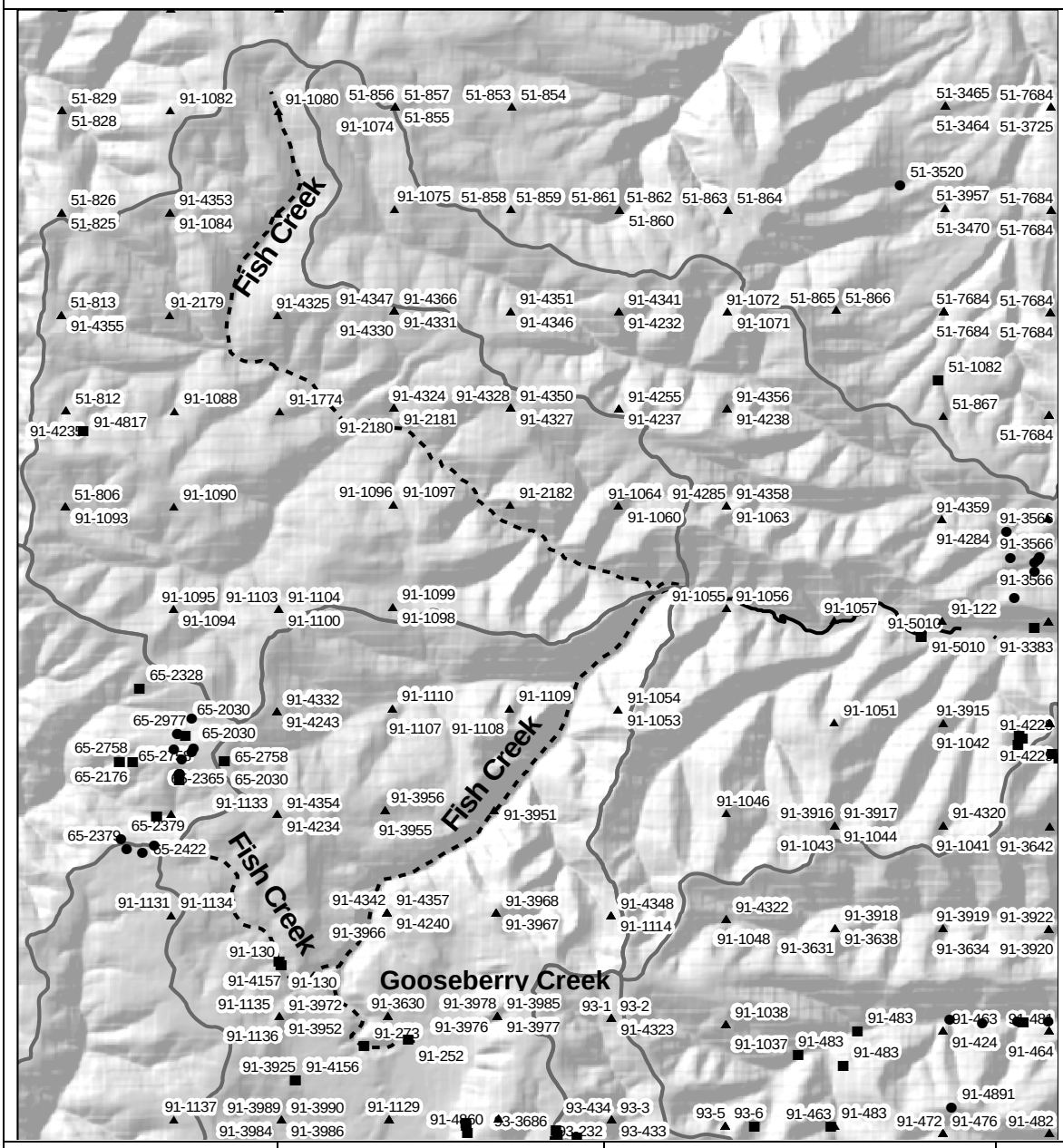

Watersheds

Points of Diversion

- Point to Point
- Surface
- Underground

WSR Segments Classification

- Recreational
- Scenic
- Wild

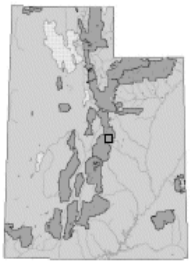

This map was created with Point of Diversion data (WRPOD) retrieved on 9/29/2007, from the Utah Division of Water Rights.

0 0.3 0.6 1.2 1.8 2.4 Mil

N