Middle Main and Lower Main Sheep Creek

Ashley National Forest, Flaming Gorge Ranger District



Watersheds

Points of Diversion

- Point to Point
- Surface
- Underground

WSR Segments Classification

- Recreational
- Scenic
- Wild

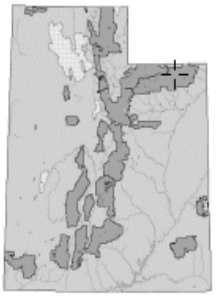

This map was created with Point of Diversion data (WRPOD) retrieved on 9/29/2007, from the Utah Division of Water Rights.

0 0.45 0.9 1.8 2.7 3.6 Miles

N

Upper Carter Creek

Ashley National Forest, Flaming Gorge Ranger District

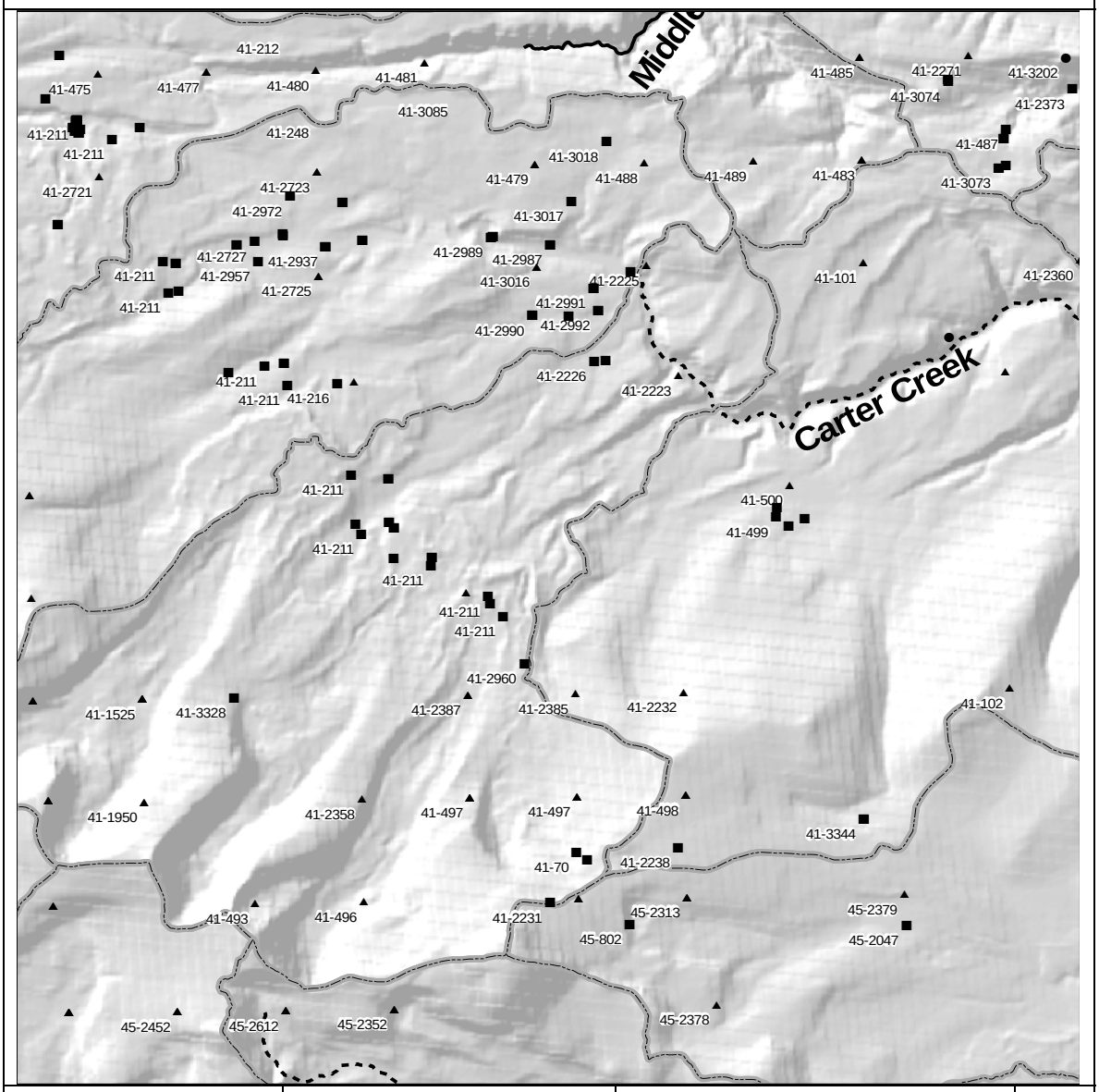

Watersheds

Points of Diversion

- ▲ Point to Point
- ■ Surface
- ● Underground

WSR Segments

Classification

- Recreational
- Scenic
- Wild

This map was created with Point of Diversion data (WRPOD) retrieved on 9/29/2007, from the Utah Division of Water Rights.

0 0.250.5 1 1.5 2 Miles

N

Lower Carter Creek

Ashley National Forest, Flaming Gorge Ranger District

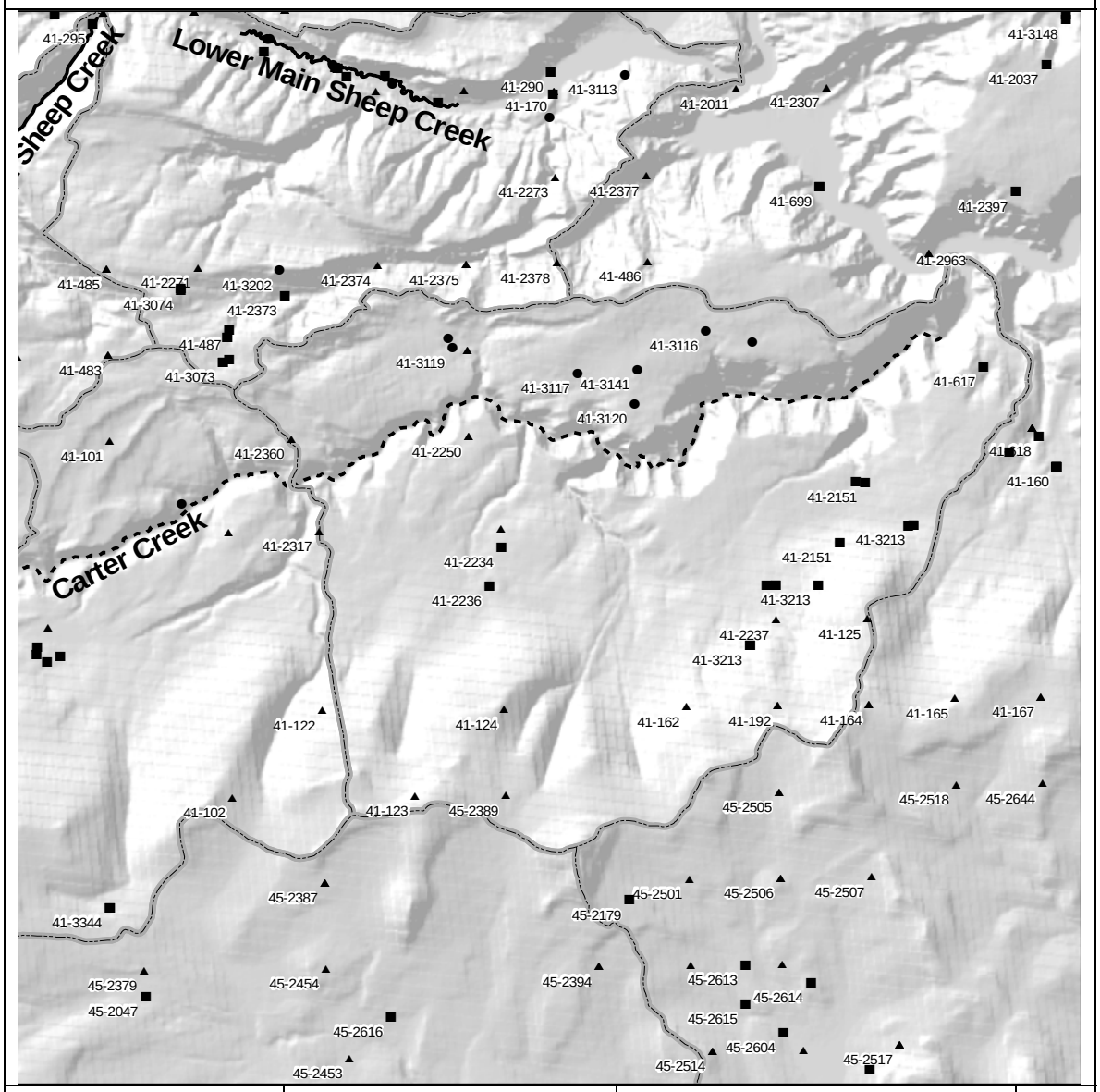

Watersheds

Points of Diversion

- ▲ Point to Point
- ■ Surface
- ● Underground

WSR Segments Classification

- Recreational
- Scenic
- Wild

This map was created with Point of Diversion data (WRPOD) retrieved on 9/29/2007, from the Utah Division of Water Rights.

0 0.3 0.6 1.2 1.8 2.4 Miles

N

Cart Creek Proper, Pipe Creek, and the Green River

Ashley National Forest, Flaming Gorge Ranger District



Watersheds

Points of Diversion

- Point to Point
- Surface
- Underground

WSR Segments Classification

- Recreational
- Scenic
- Wild

This map was created with Point of Diversion data (WRPOD) retrieved on 9/29/2007, from the Utah Division of Water Rights.

0 0.5 1 2 3 4 Miles

N