North Fork Provo, South Fork American Fork and Little Provo Deer Creek

Uinta National Forest, Pleasant Grove Ranger District

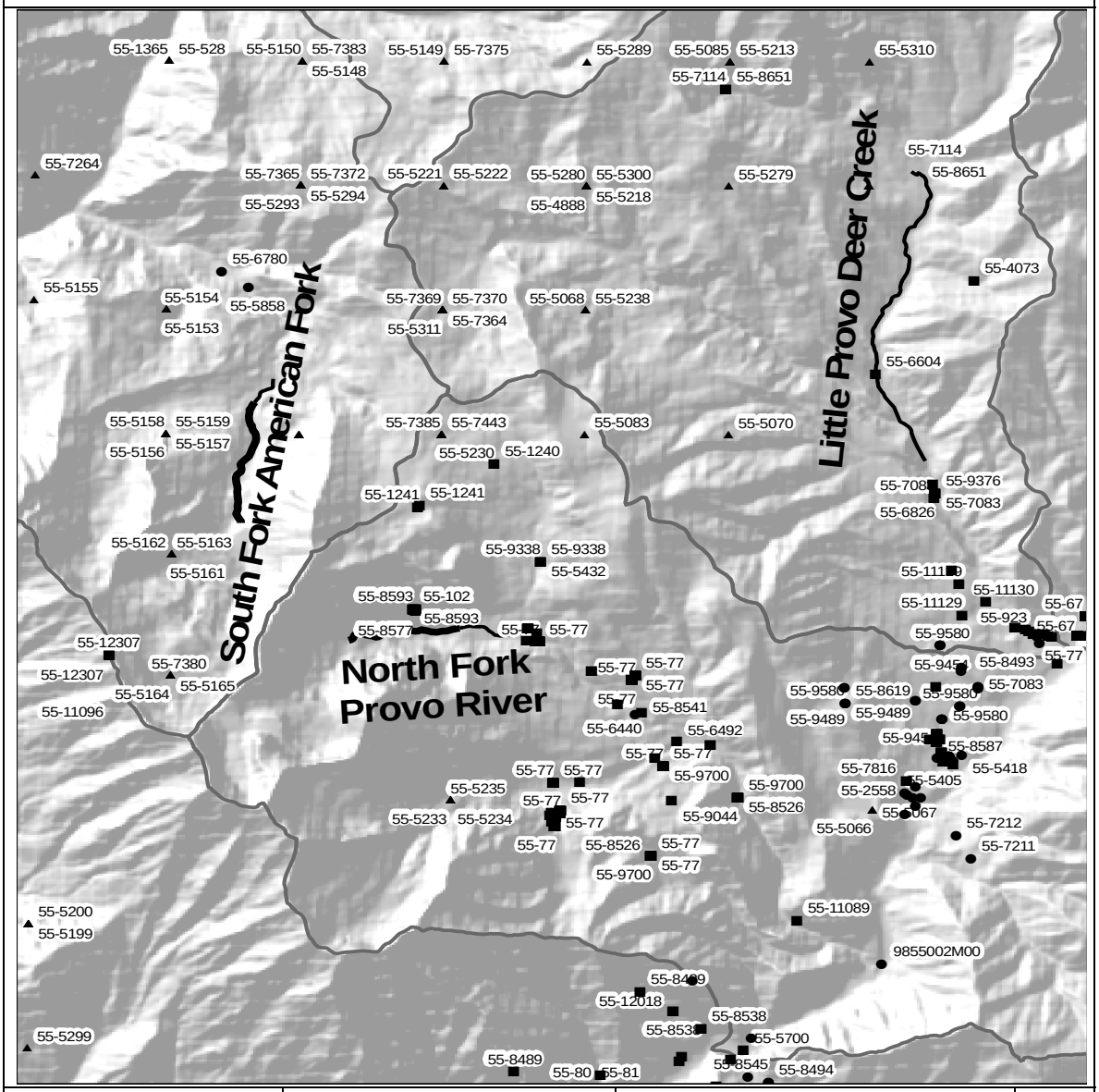

Watersheds

Points of Diversion

- ▲ Point to Point
- ■ Surface
- ● Underground

WSR Segments Classification

- Recreational
- Scenic
- Wild

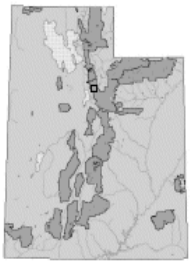

This map was created with Point of Diversion data (WRPOD) retrieved on 9/29/2007, from the Utah Division of Water Rights.

0 0.20.4 0.8 1.2 1.6 Miles

N

Fifth Water Creek

Uinta National Forest, Spanish Fork Ranger District

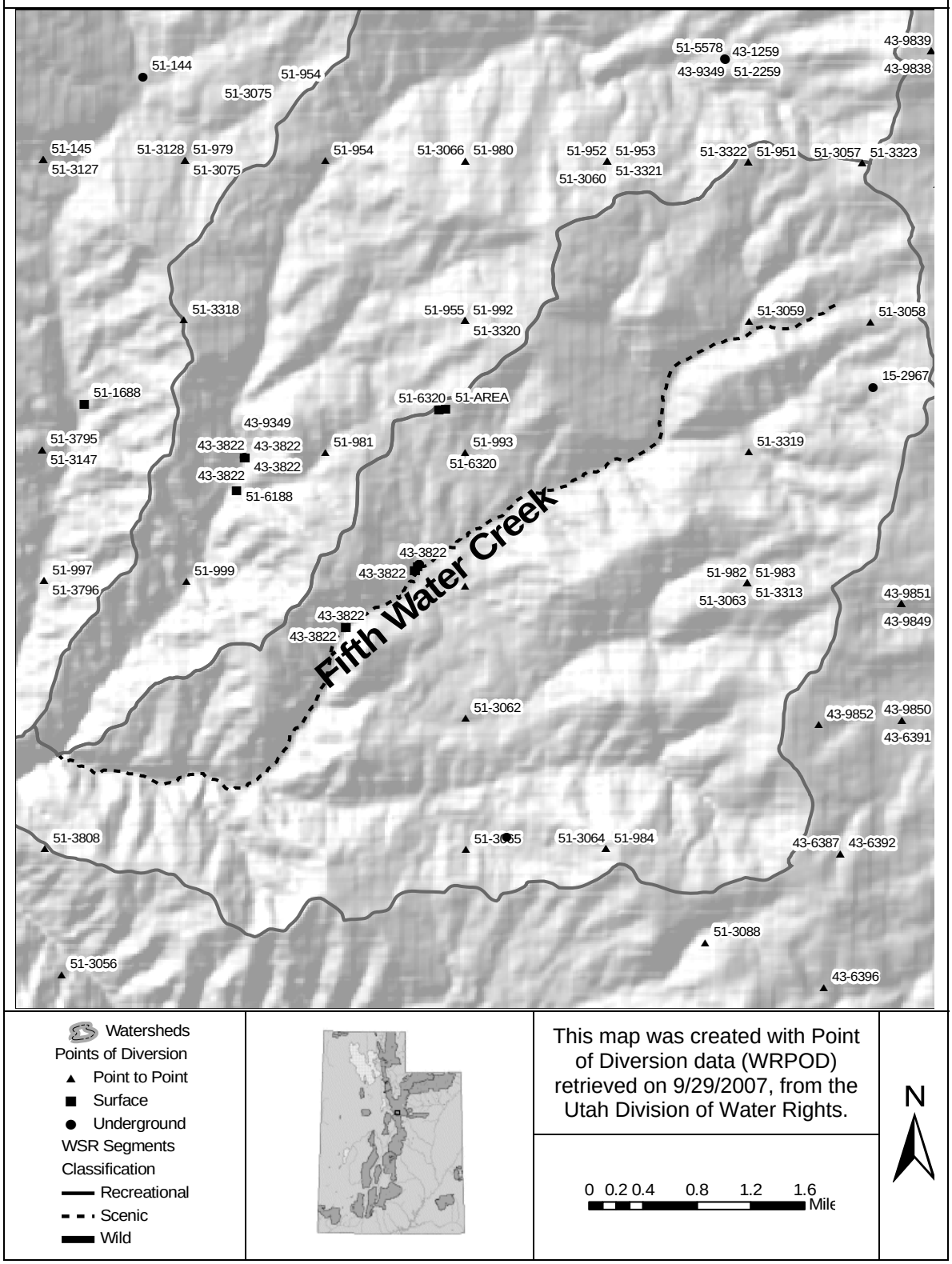

Watersheds
Points of Diversion
- Point to Point
- Surface
- Underground

WSR Segments
Classification
- Recreational
- Scenic
- Wild

This map was created with Point of Diversion data (WRPOD) retrieved on 9/29/2007, from the Utah Division of Water Rights.

0 0.2 0.4 0.8 1.2 1.6 Mile

N