Shasta-Trinity National Forest

CHAPPIE SHASTA INSET #1

LEGEND

ROADS - NATIONAL FOREST SYSTEM (NFS)

- NFS Roads - Suitable for Passenger Cars
- NFS Roads - Suitable for Passenger Cars (Rough Surfaces)
- NFS Roads - High Clearance Vehicles
- NFS Roads - Short Base 4WD
- NFS Roads - Closed Routes or Decision Signed for Closure

ROADS - OTHER JURISDICTION

- State/County/Non-Forest Roads

TRAILS - NATIONAL FOREST SYSTEM (NFS)

- NFS Trails - Motorized
- NFS Trails - Non-Motorized

UNAUTHORIZED ROUTES

- Motorized, greater than 50 inches
- Motorized, less than 50 inches
- FS Decommissioned Routes or Decision Signed for Decommissioning

UNAUTHORIZED ROUTE - OTHER

- BLM Trail

AREAS

- Unauthorized OHV Use Areas
- Closed to Vehicles
- Vehicle Restriction Area
- Chappie-Shasta OHV Area Boundary

LAND OWNERSHIP

- National Forest System Land
- Non-National Forest System Land
- Bureau of Land Management

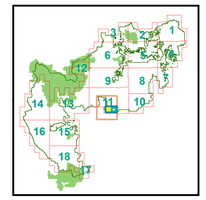

Public right of access may not exist across Non-National Forest System Lands.
Please respect the rights of private landowners.
Unauthorized routes cannot be designated across private land without legal public access (Right of Way).

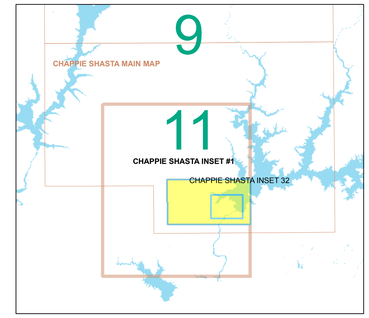

N

0 0.5 1 Miles
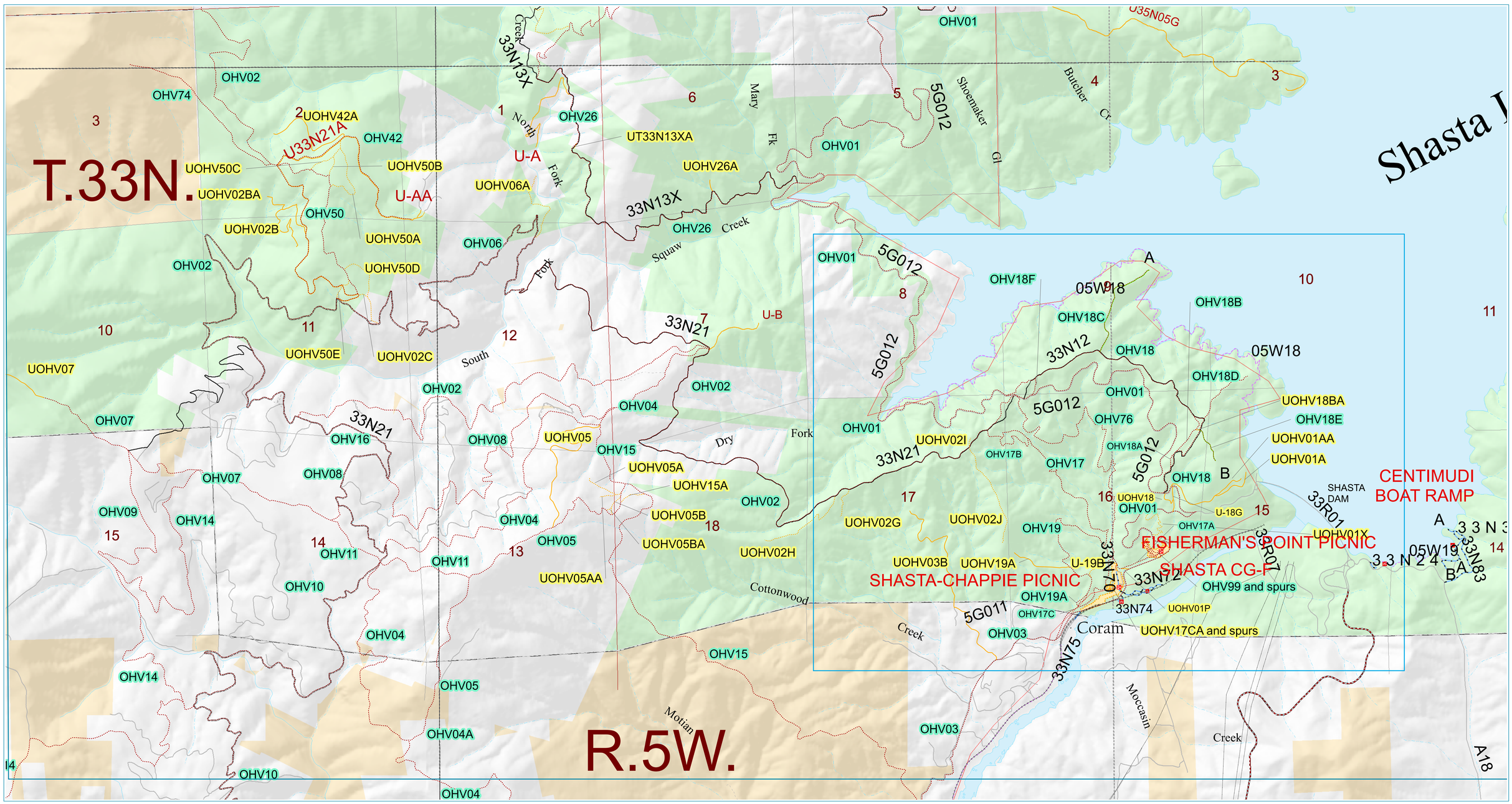
June 3, 2008