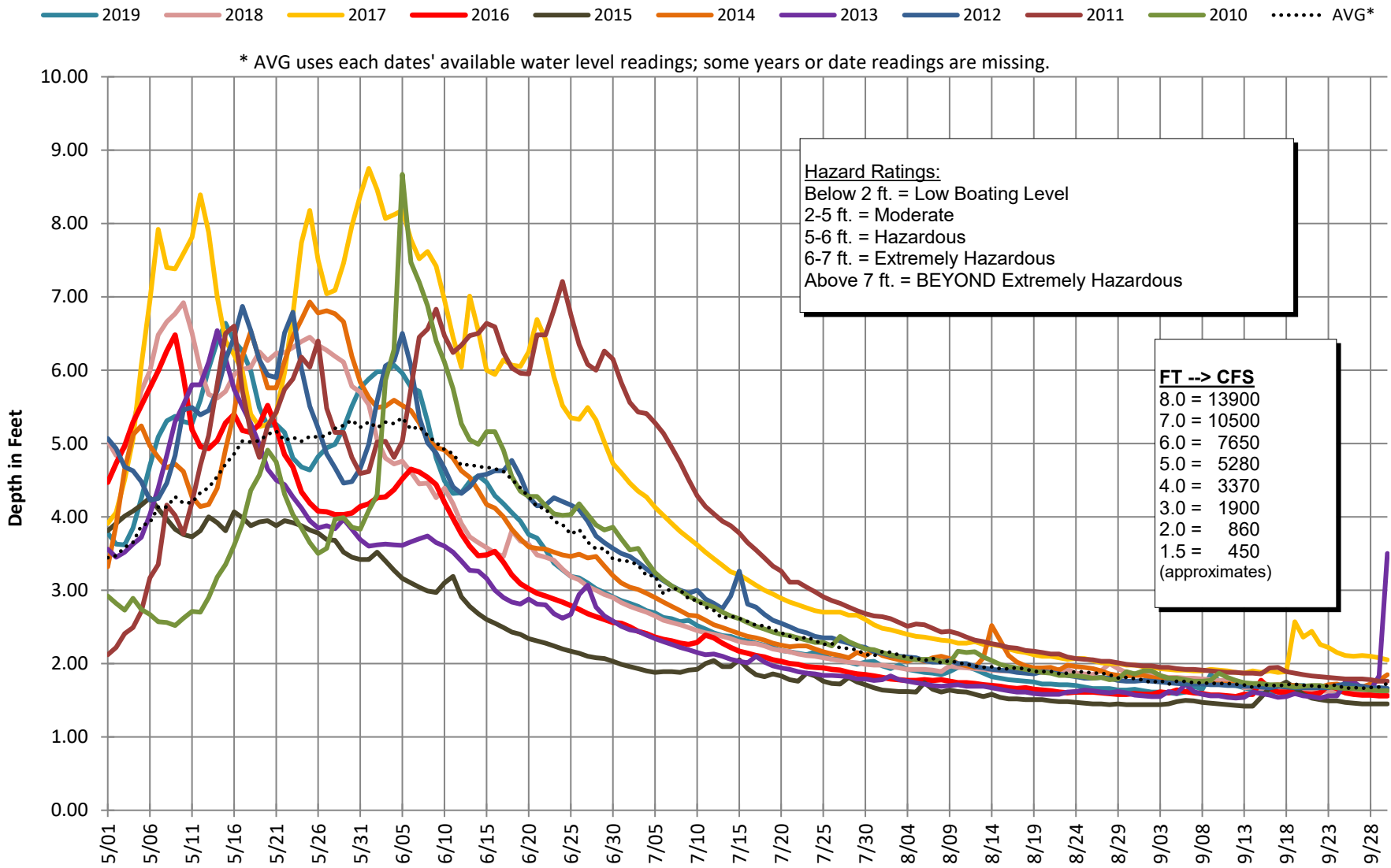


Middle Fork of the Salmon River Hydrograph

Salmon-Challis National Forest

Readings are taken near Middle Fork Lodge, ~River Mile 33

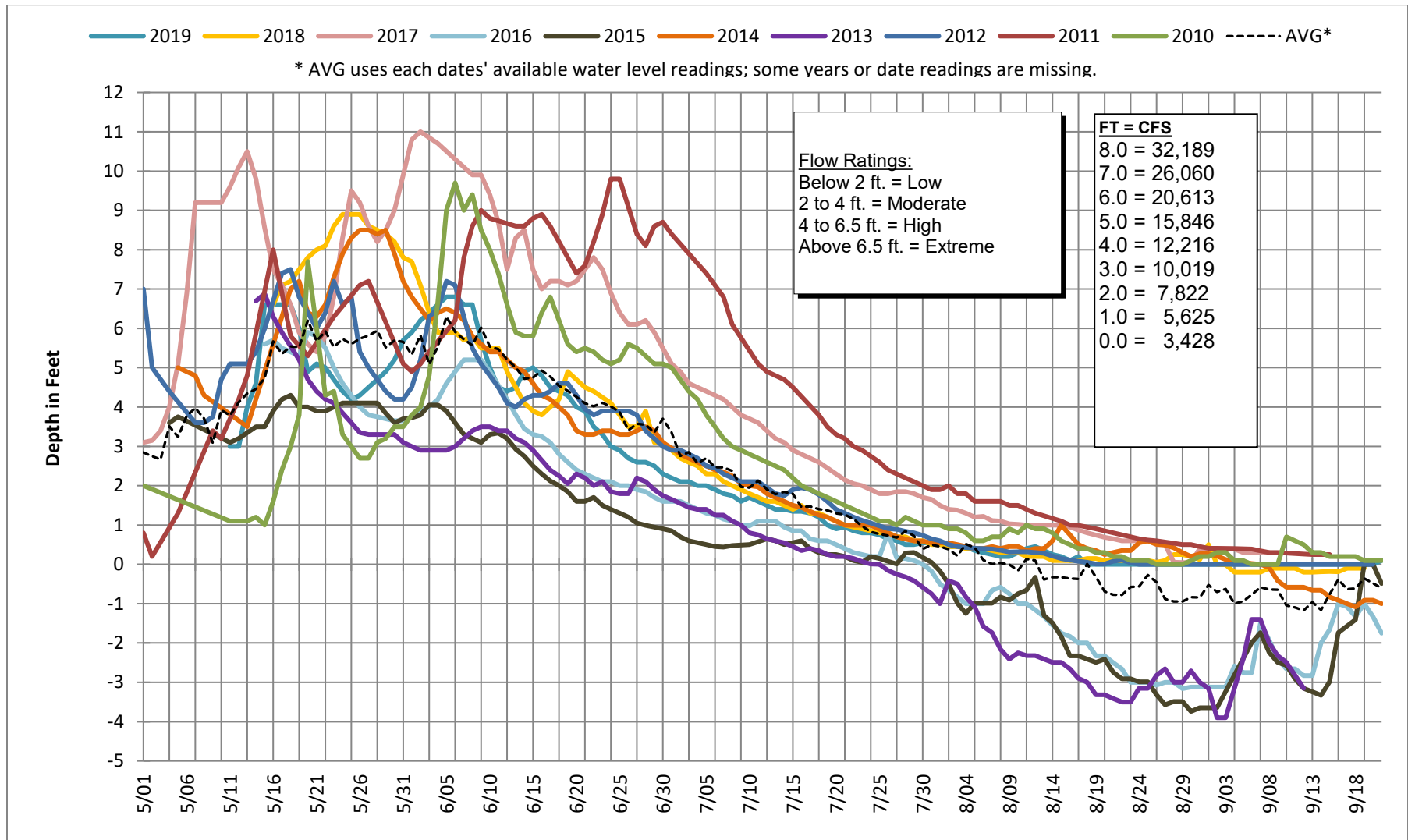


Note: This hydrograph is a very general guide for predicting flows. The lines merely connect daily flow readings. Considerable fluctuation can occur daily, especially on very warm days and after high-intensity rain storms.

Corn Creek Launch Site Hydrograph

MAIN SALMON RIVER Salmon-Challis National Forest

This hydrograph is for Corn Creek ONLY; more fluctuation can be expected further downstream.



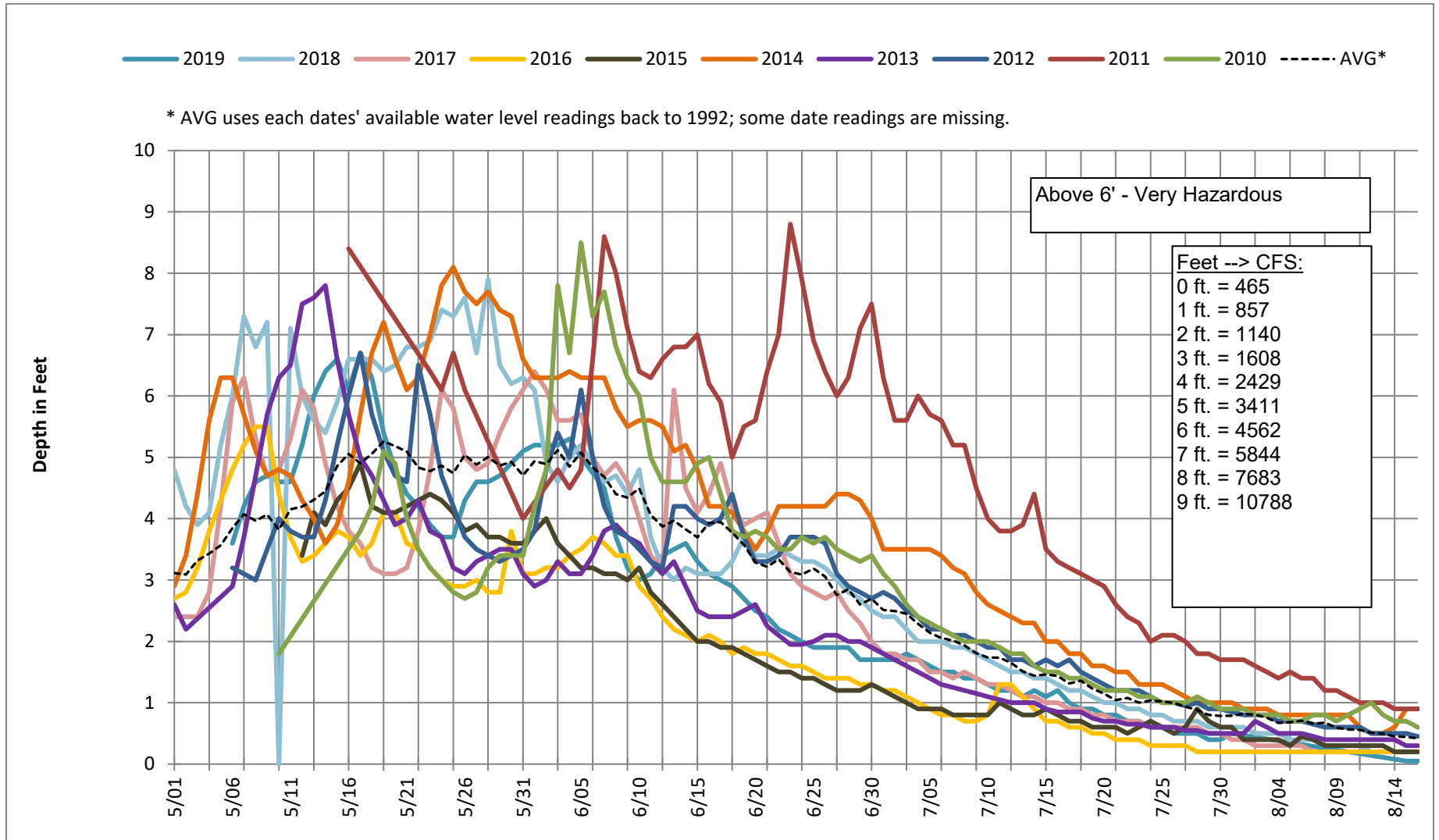
Note: This hydrograph is a very general guide for predicting flows. The lines merely connect depth points which were read on the dates shown. Considerable fluctuation can occur daily, especially on very warm days and after high-intensity rain storms.

Paradise Launch Site Hydrograph

SELWAY RIVER

Bitterroot National Forest

Safe operation varies with the amount of experience of the operator, condition of the equipment, and difficulty of various rapids under various flow conditions. This hydrograph is for Paradise ONLY; more fluctuation can be expected downstream.

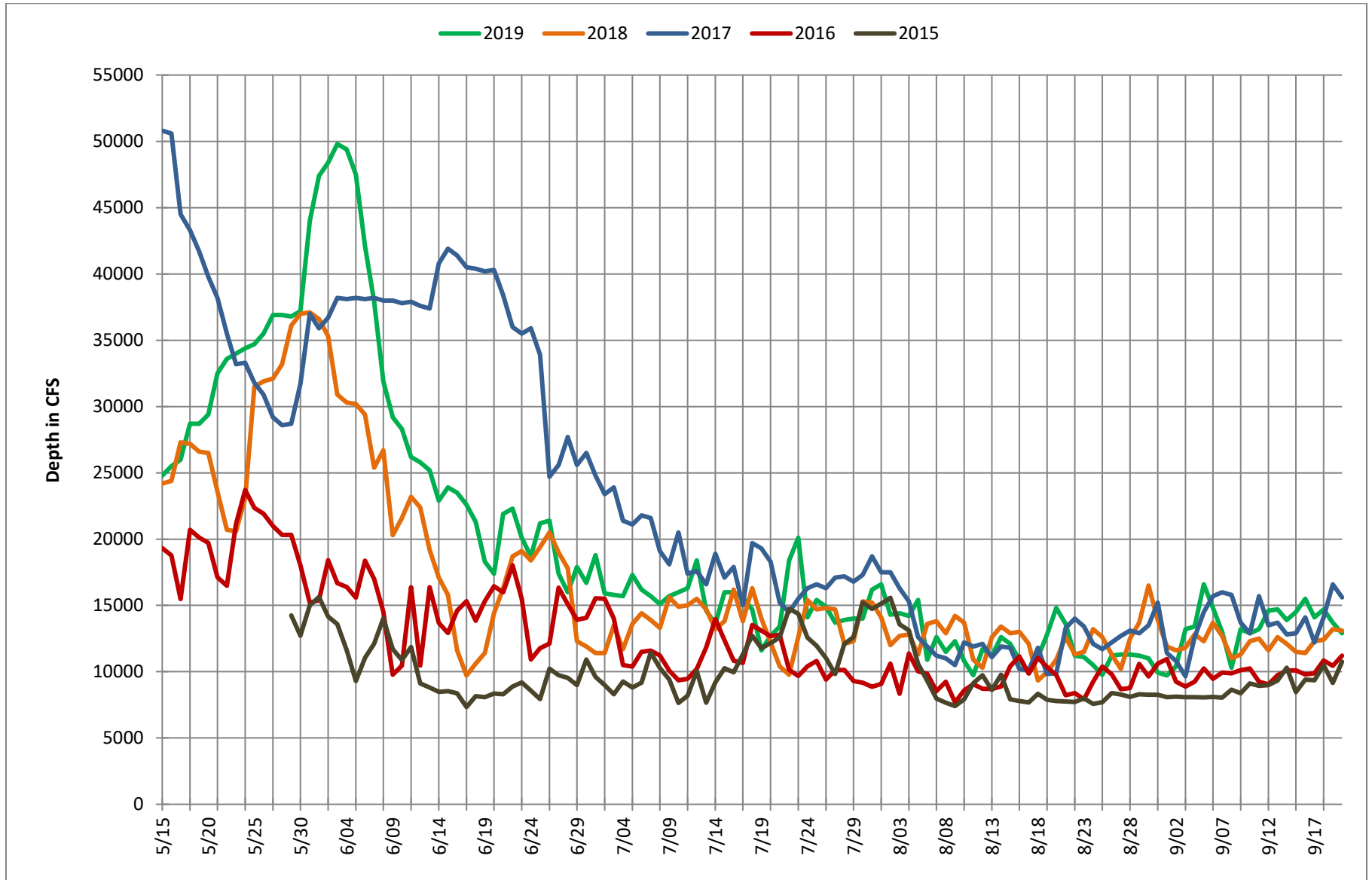


Note: This hydrograph is a very general guide for predicting flows. The lines merely connect points which were read on the dates shown. Considerable fluctuation can occur daily, especially on very warm days and after high-intensity rain storms.

Hells Canyon Creek Launch Site Hydrograph

SNAKE RIVER

Note: This hydrograph is a very general guide for predicting flows. The lines merely connect CFS flows which were read on dates shown.



Because of releases from Hells Canyon Dam, considerable fluctuation can occur.

