N
LEE METCALF WILDERNESS
GALLATIN
NATIONAL
FOREST
YELLOWSTONE
NATIONAL
PARK
MADISON
48
West Yellowstone
F
I
Island Park
THE NEZ PERCE
[NEE-ME-POO]
NATIONAL HISTORIC
TRAIL
APPROXIMATE SCALE
0
3
5 Miles
LEGEND
NEZ PERCE TRAIL
HIGH POTENTIAL ROUTE SEGMENT:
F. Yellowstone
RELATED TRAIL:
1. Continental Divide
National Scenic Trail
PRINCIPAL ROADS
NATIONAL FOREST
BUREAU OF LAND MANAGEMENT
STATE
NATIONAL PARK
PRIVATE LAND
HISTORIC SITE: 48. Targhee Pass

THE NEZ PERCE [NEE-ME-POO] NATIONAL HISTORIC TRAIL

HISTORIC SITE:

49. Campsite (August 23, 1877)
50. Shively's Capture (August 23, 1877)
51. Radersburg Party Capture (August 24, 1877)
52. Cowan Shot (Radersburg Party)
53. Helena Tourist Skirmish (August 26, 1877)
54. Captain Spurgin's "Beaver Slide"
55. Radersburg Party Release (August 25, 1877)
56. Bart Henderson's Ranch Burned (August 31, 1877)
57. Dietrich Killed at Mammoth (August 31, 1877)
58. Baronett's Bridge Burned
59. Weikert and McCartney Attacked (August 31, 1877)
60. Sturgis' Scouts Ambushed (August 31, 1877)
61. Campsite (August 25, 1877)

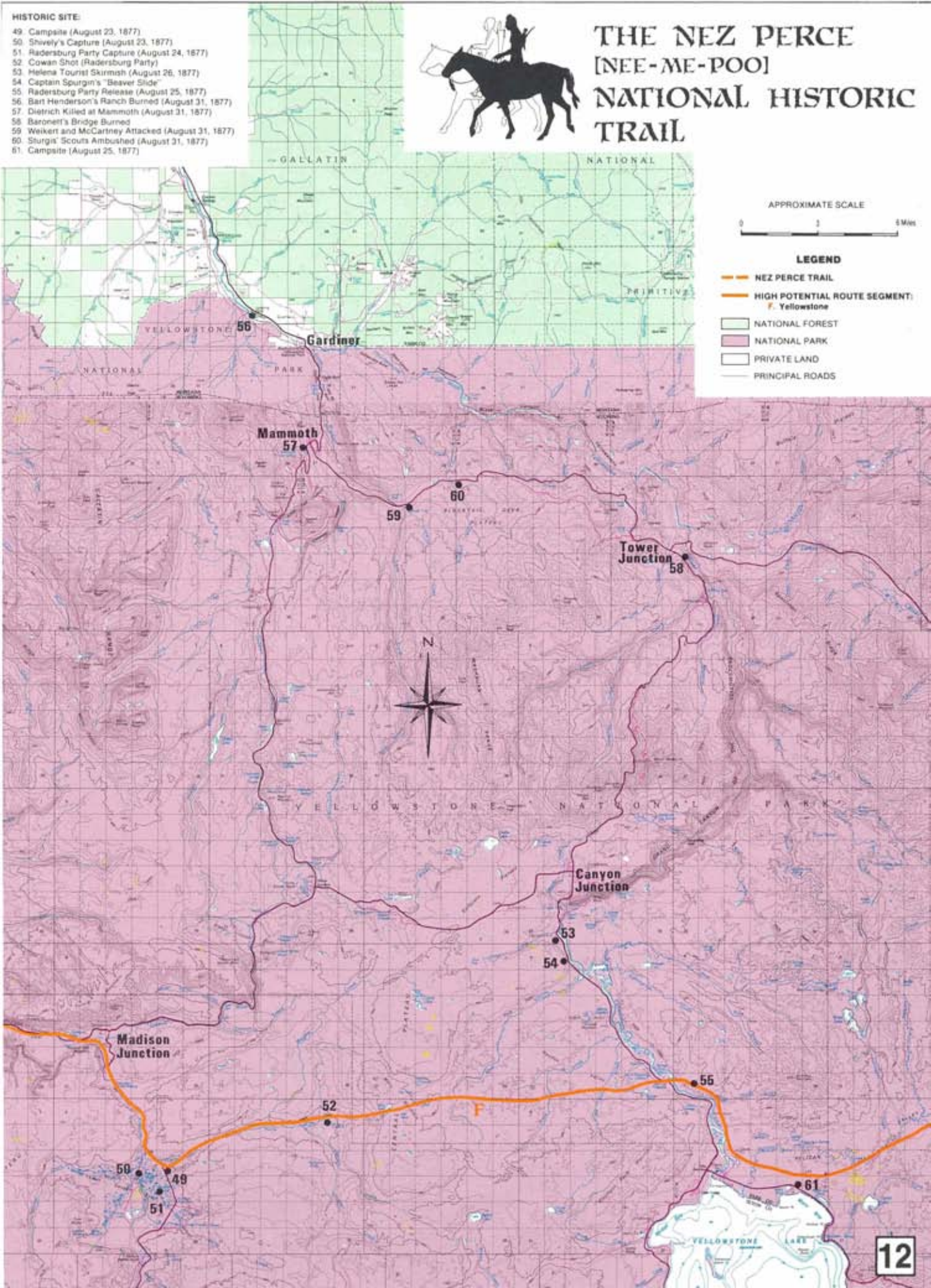

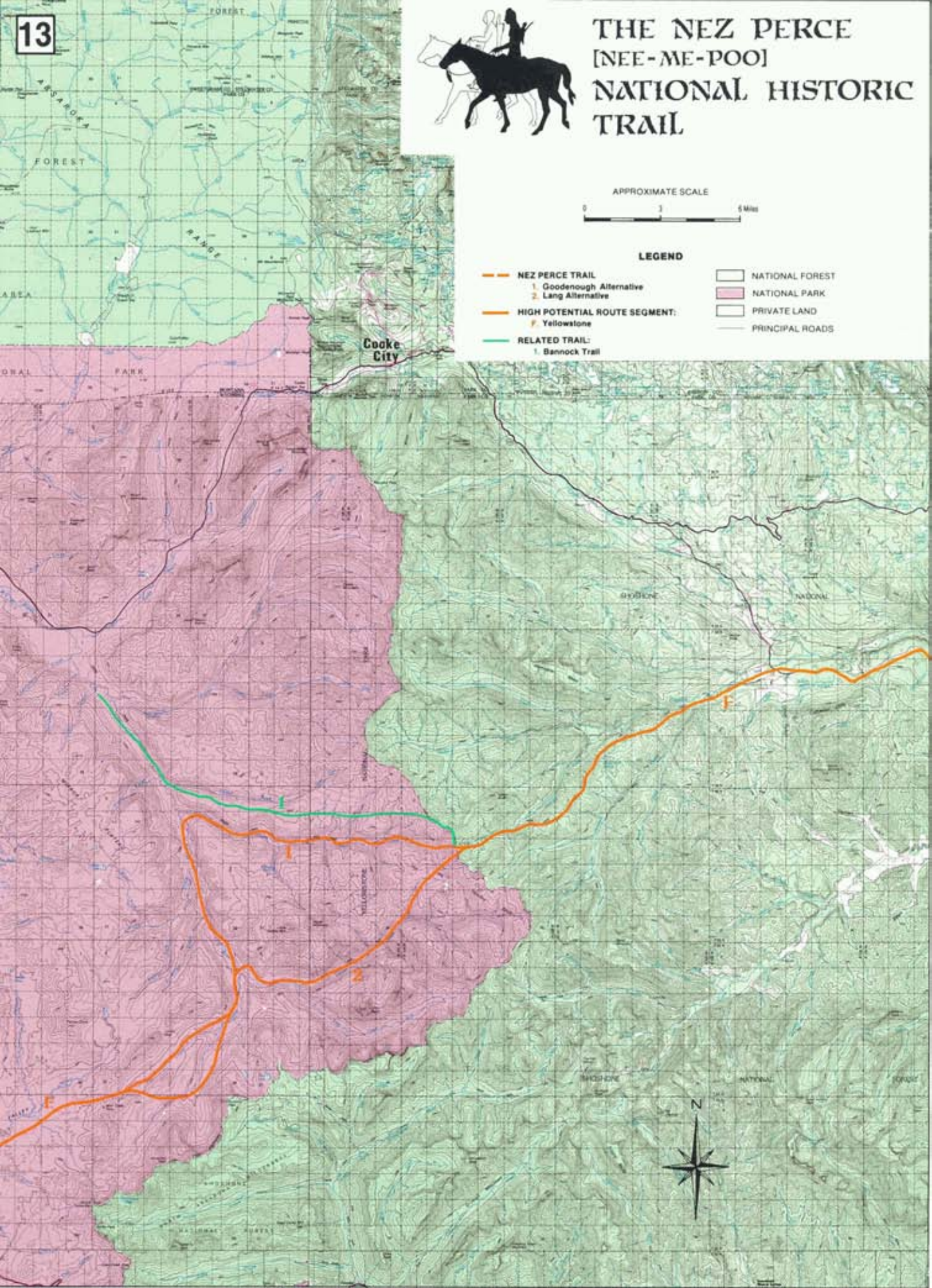
13
THE NEZ PERCE
[NEE-ME-POO]
NATIONAL HISTORIC
TRAIL
APPROXIMATE SCALE
0
3
5 Miles
LEGEND
NEZ PERCE TRAIL
1. Goodenough Alternative
2. Lang Alternative
HIGH POTENTIAL ROUTE SEGMENT:
F. Yellowstone
RELATED TRAIL:
1. Bannock Trail
NATIONAL FOREST
NATIONAL PARK
PRIVATE LAND
PRINCIPAL ROADS
Cooke City
N

THE NEZ PERCE [NEE-ME-POO] NATIONAL HISTORIC TRAIL

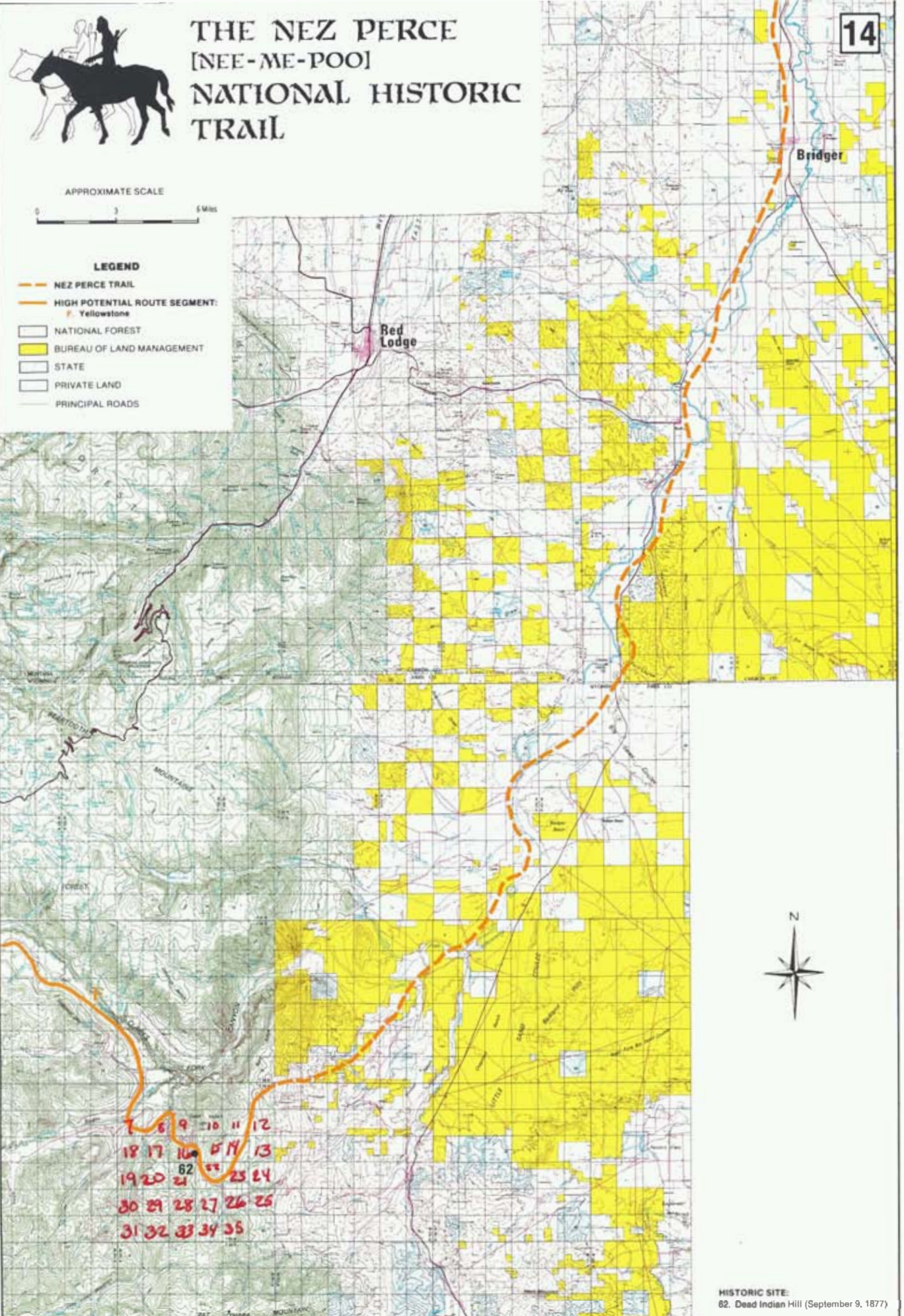

HISTORIC SITE:
62. Dead Indian Hill (September 9, 1877)