Dominant Vegetation Types in the West Kiowa-Mills Area National Grassland Administrative Area

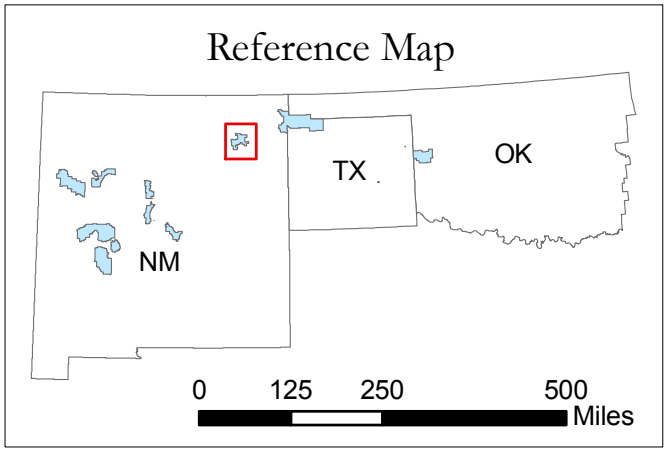

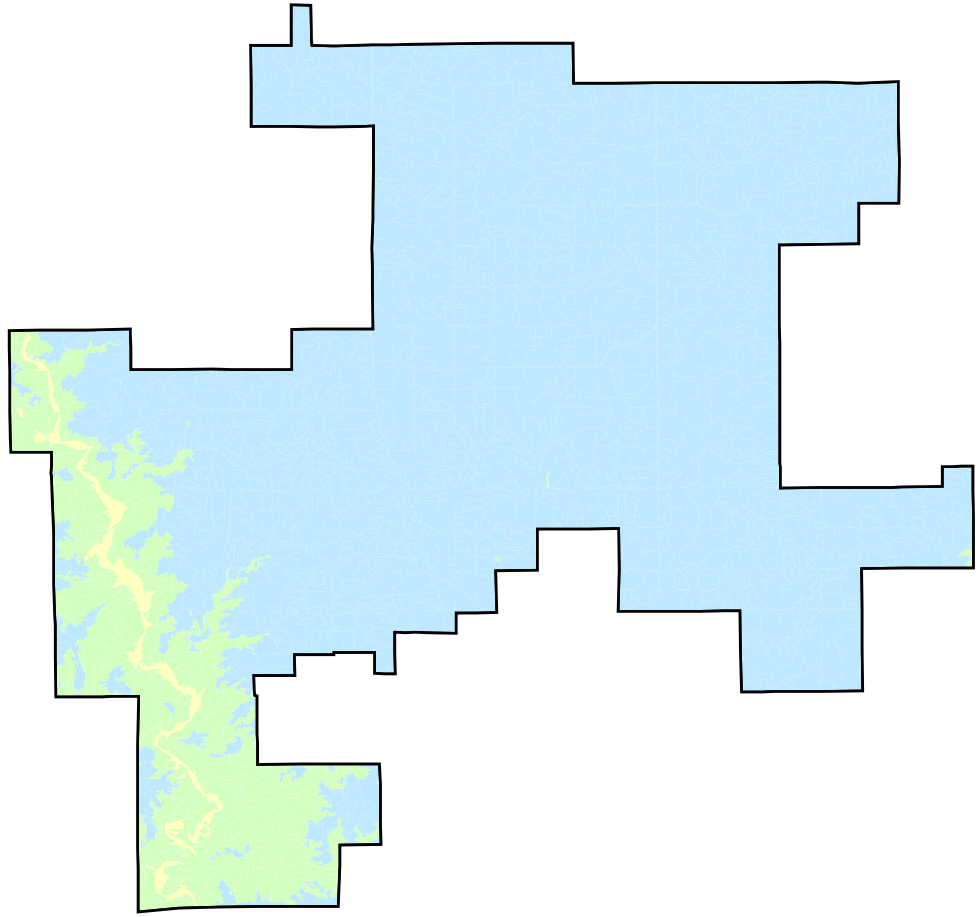

Legend

- Cottonwood-willow riparian
- Pinon-juniper (w/ inclusions of ponderosa pine)
- Shortgrass prairie



UTM zone 13 north, NAD 27

0 1.5 3 6 9 Miles

1:300,000

The Cibola National Forest uses the most current data available.
Updates are performed as new information becomes available.
No warranties are made regarding the accuracy of these data.
The map was produced on January 25, 2007.

Dominant vegetation derived from object-based modeling using Landsat TM imagery (acquired 2002).