Wildland Urban Interface
in the
West Kiowa-Mills Area National Grassland Adminstrative Area

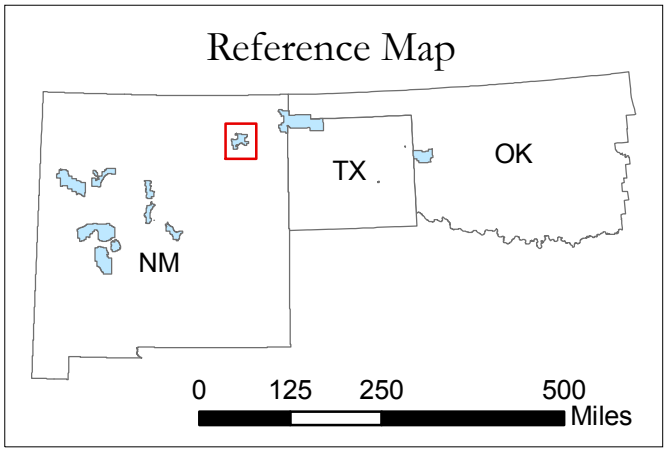

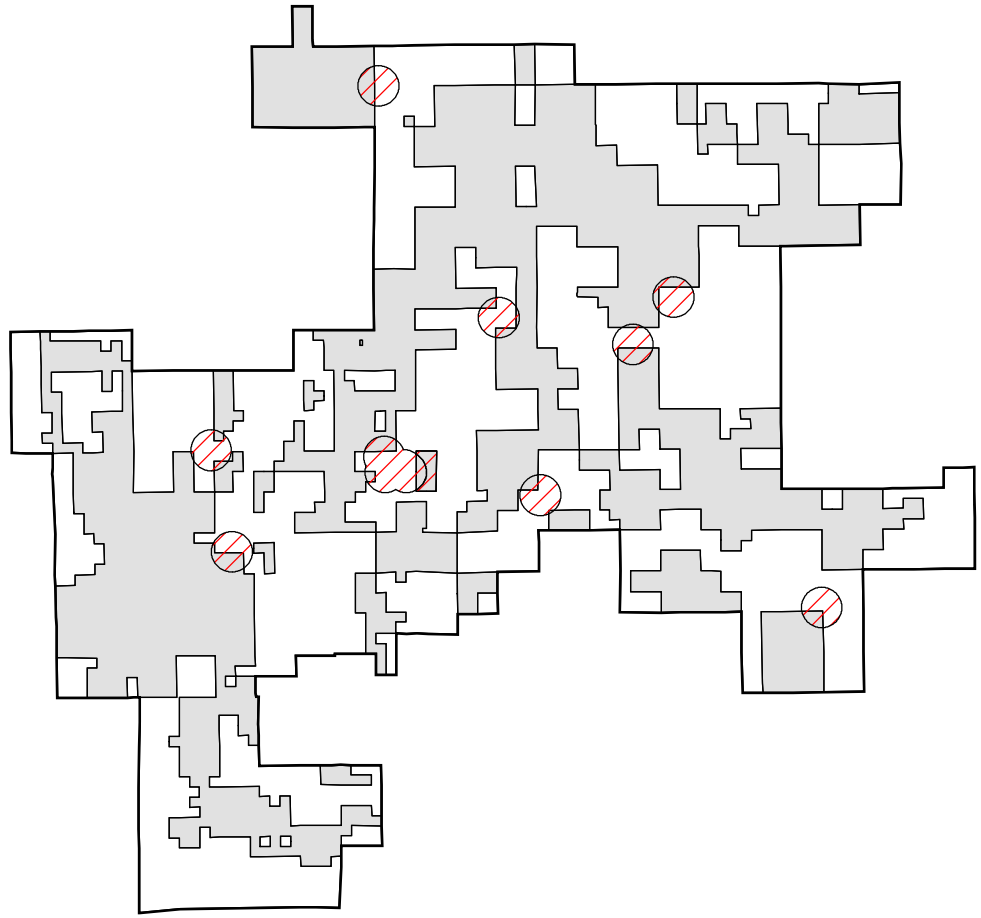

Wildland Urban Interface

Surface Ownership

Other

US Forest Service



UTM zone 13 north, NAD 27

0 1.5 3 6 9 Miles

1:300,000

The Cibola National Forest uses the most current data available.
Updates are performed as new information becomes available.
No warranties are made regarding the accuracy of these data.
The map was produced on August 16, 2006.

Source: WUI boundaries (USFS, 2006).