Cibola National Forest
Black Kettle and McClellan Creek National Grasslands

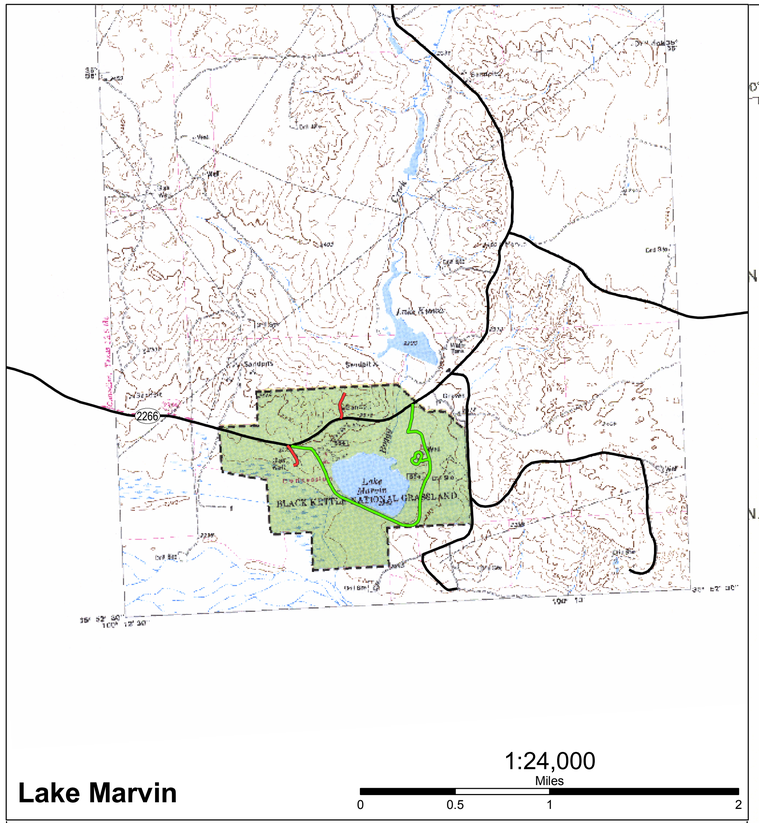

Lake Marvin

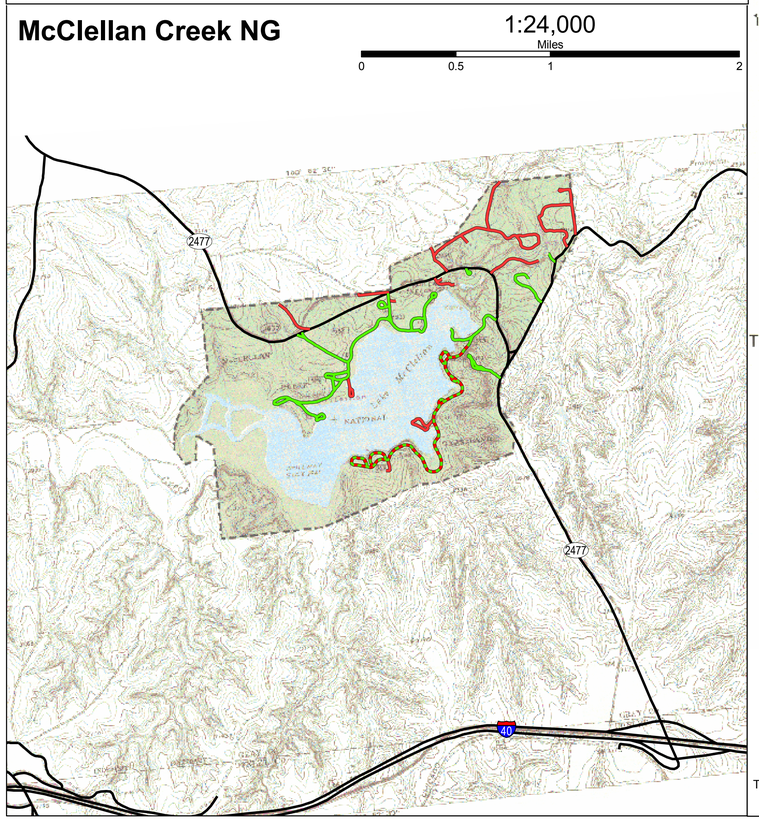

McClellan Creek NG

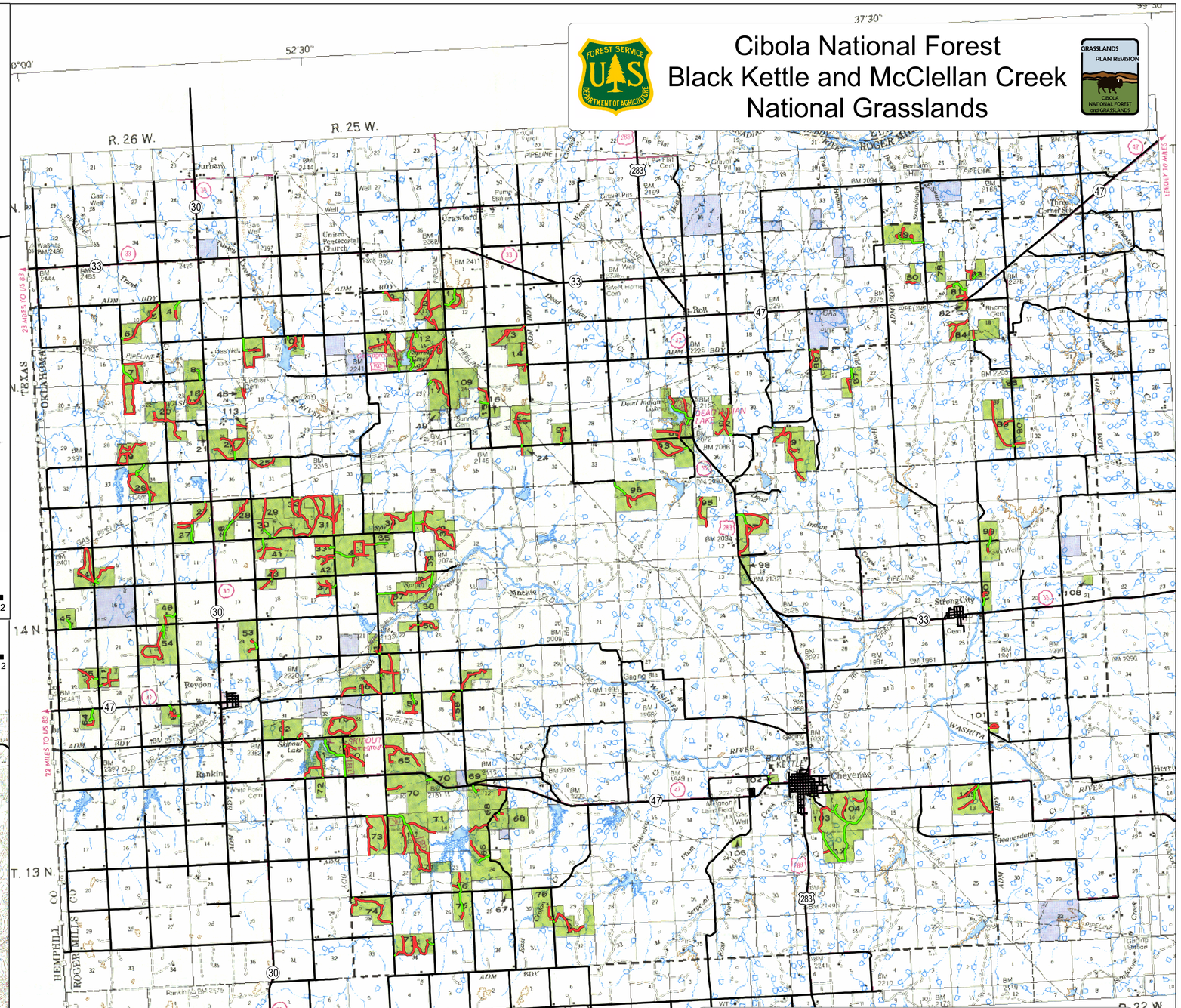

Black Kettle

Forest Service System Roads and Other Public Roads

NOTE: This map depicts the Preliminary Roads Inventory which will be evaluated and updated through the Travel Management Process

N

1:85,000

Miles

0 1.25 2.5 5 7.5 10

- Forest Service, Open Road
- Forest Service, Seasonally Closed
- Forest Service, Closed Road
- Other Public Road (Federal, State, County, or Local)

Cibola National Forest
This map was produced on 9/8/2006
by rarlowe