



Capps Crossing Group Campground

Eldorado National Forest Placerville Ranger District

Location

15 miles east of Placerville on Highway 50, 6 miles southeast of Pollock Pines on Sly Park Road, 10 miles northeast on Mormon Emigrant Trail, 7 miles southeast on North/South Road. (See map on back side).

Reservation Information

- ◆ CALL 1-877-444-6777
- ◆ WEBSITE: www.Recreation.gov
- ◆ Visa, MasterCard, American Express, and Discover accepted.

Activities/Facilities Within 5 Miles

- ⇒ Swimming
- ⇒ Fishing
- ⇒ Access to OHV Trails

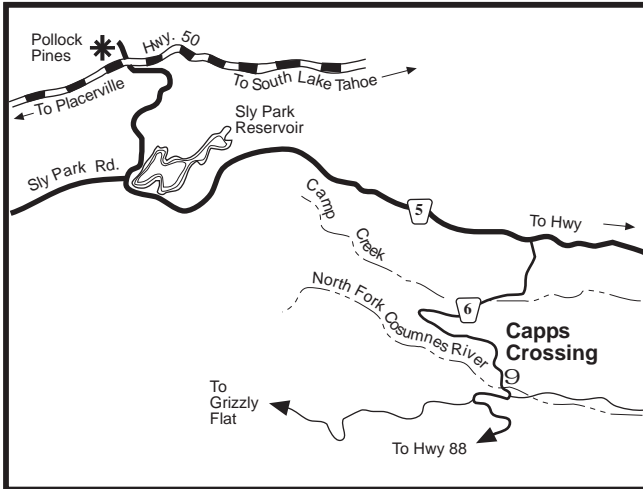
Things You Should Know

- ◆ CAUTION: There are bears in the area. Please keep all foods, soaps, and garbage properly stored.
- ◆ If the campground is not signed as reserved then the sites are available for individual family camping on a first-come first-served basis.
- ◆ Individual sites are limited to a maximum of 1 vehicle and 6 people.
- ◆ Please keep family pets on a leash at all times.
- ◆ Please use the grill or fire ring provided and make sure your fire is dead out before leaving. Use only water, not soil.
- ◆ Use only dead and down wood for your campfires.
- ◆ OHVs need to be trailered to designated roads and trails. No riding in the campground.



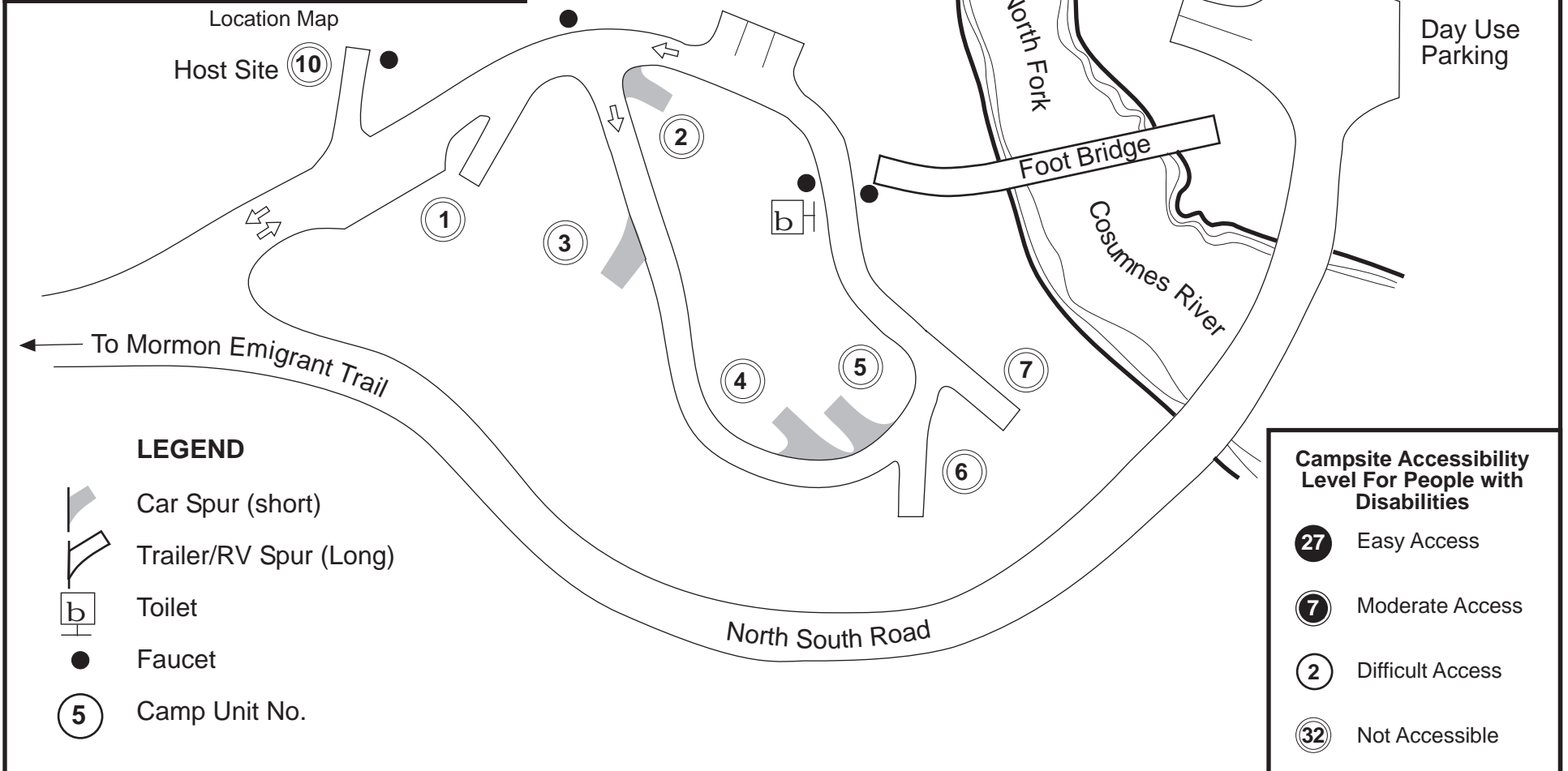
Information	
General Season (depending on snowfall)	Memorial Weekend to Labor Day
Elevation	5,200 feet
Fee	Yes
Reservations	Required
Interagency Passes	Do not apply to group sites
Checkout Time	1:00 PM
Maximum Stay Limit	14 days per District
Pets Allowed	On a Leash
Number Of Units	1 (40 people max)
Tent Units # (Spur Length 25' - 40')	2-5
Tent, Trailer, or R.V. Units # (Spur Length 40' - 50')	1, 6, 7, 11
Walk-In Tent Sites #	None
Double Unit #	None
Triple Unit #	None
Accessible Campsites	See Map
Picnic Sites	No
Group Sites	Yes
Piped Water	Yes
Toilet Type	Vault
Accessible Toilets	All
Showers	No
Tables	Yes
Grills	Yes
Fire Rings	Yes
Bear Boxes	No
Hook-Ups	No
Dump Station Nearby	No





Capps Crossing Group Campground






Placerville Ranger District
Eldorado National Forest







Location Map

Host Site (10)

LEGEND

-  Car Spur (short)
-  Trailer/RV Spur (Long)
-  Toilet
-  Faucet
-  Camp Unit No.

Campsite Accessibility Level For People with Disabilities

-  Easy Access
-  Moderate Access
-  Difficult Access
-  Not Accessible