



# Wench Creek Group Campgrounds

## Eldorado National Forest Pacific Ranger District

### Location

23 miles east of Placerville on Highway 50 and 15 miles north on Ice House Road (Forest Road 3) on the east side of Union Valley Reservoir.

### Reservation Information

- ◆ CALL 1-877-444-6777 four days to 12 months in advance of your stay.
- ◆ WEBSITE: [www.Recreation.gov](http://www.Recreation.gov)
- ◆ Visa, MasterCard, American Express, and Discover accepted.

### Activities/Facilities Within 5 Miles

- ⇒ Swimming, Fishing, Water-skiing
- ⇒ Picnic/Beach Area at Fashoda Tent Campground
- ⇒ Boatramp/Boarding Docks near Sunset and Yellowjacket Campgrounds

### Things You Should Know

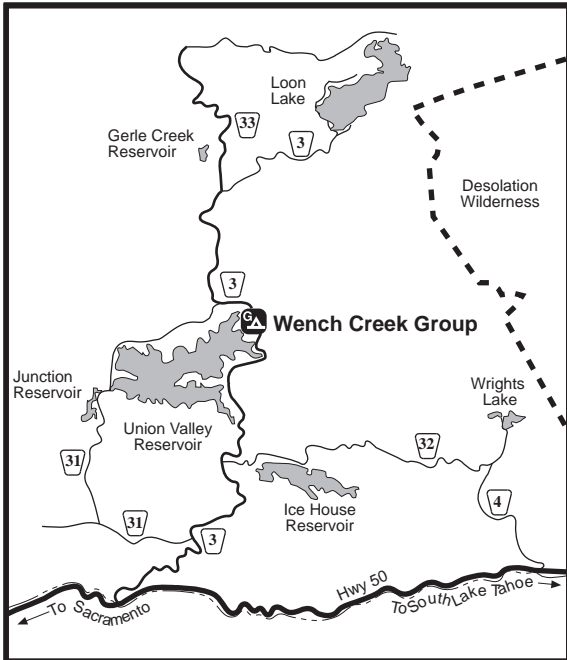
- ◆ CAUTION: There are bears in the area. Please keep all foods, soaps, and garbage properly stored .
- ◆ Keep family pets on a leash at all times.
- ◆ Use the grill or fire ring provided and make sure your fire is dead out before leaving. Use only water, not soil. Use only dead and down wood for your campfires.
- ◆ Union Valley Bike Trail is a 5 mile long paved accessible bike trail from Jones Fork Campground to Tells Creek along the east side of the Reservoir.

◆ RV filling from piped water sources in campgrounds and day use areas is NOT permitted.



Information	
General Season (depending on snowfall)	Memorial Weekend to late September
Elevation	4,900 feet
Fee	Yes
Reservations	Required
Interagency Passes	Do not apply to Group sites.
Checkout Time	1:00 PM
Maximum Stay Limit	14 days per District
Pets Allowed	On a Leash
Number Of Units	2
Tent Units #	None
Tent, Trailer, or R.V. Units #	Group Site #1 50 people max
Walk-In Tent Sites #	Group Site #2 50 people max
Double Unit #	None
Triple Unit #	None
Accessible Campsites	See Map
Picnic Sites	Fashoda campground
Group Sites	Yes
Piped Water	Yes
Toilet Type	Vault
Accessible Toilets	Flush
Showers	No
Tables	Yes
Grills	Yes
Fire Rings	Yes
Bear Boxes	No
Hook-Ups	No
Dump Station Nearby	At Sunset and Yellowjacket

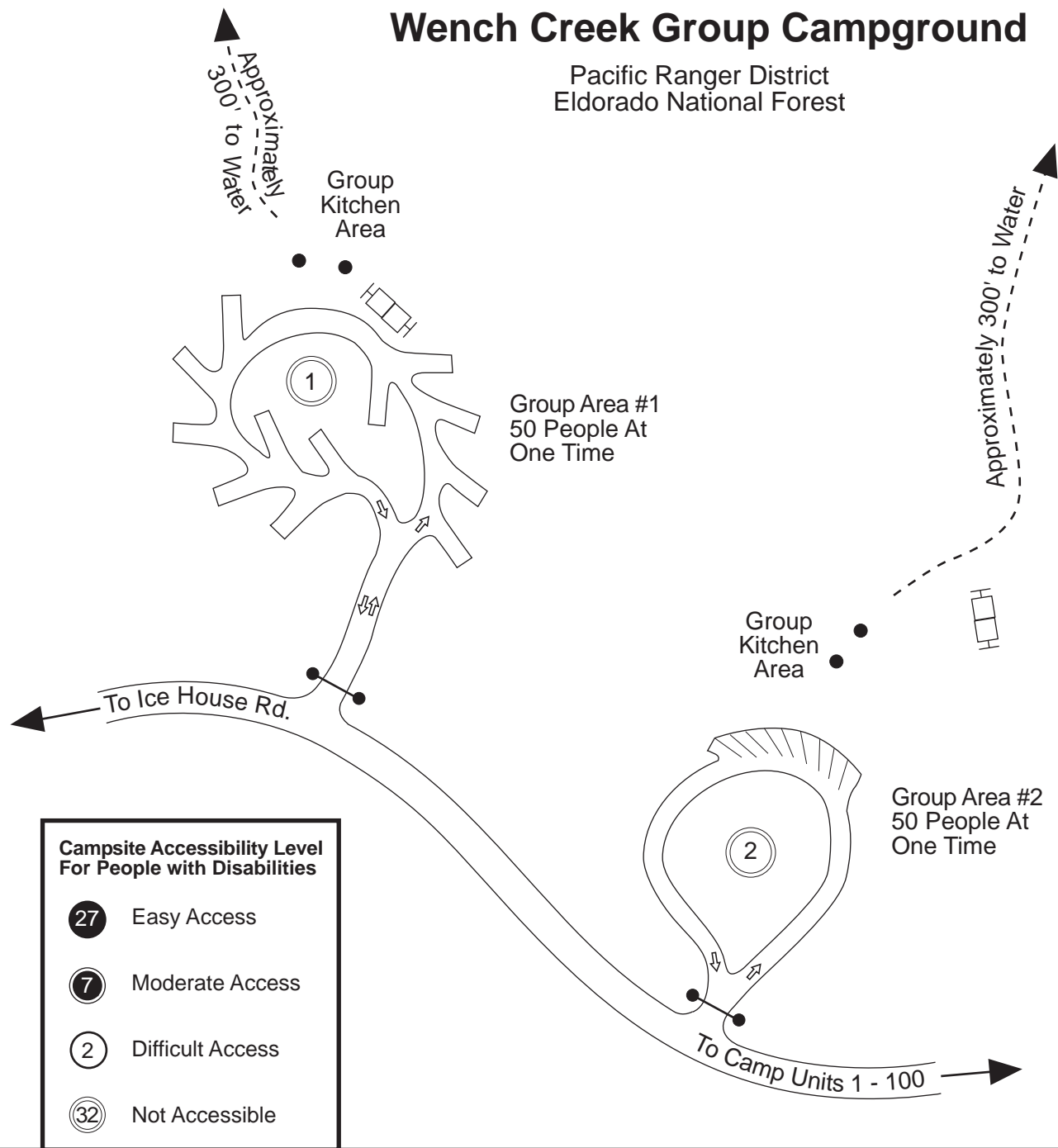









**Location Map**

# Wench Creek Group Campground

Pacific Ranger District  
Eldorado National Forest






## LEGEND

-  Trailer/RV Spur (long)
-  Toilet (Flush)
-  Faucet
-  Foot Path
-  Gate

Group Kitchen Areas Include:

- (9) Benches
- (8) Picnic Tables
- (1) Serving Table
- (1) Group Fire Ring
- (3) Group Pedestal Grills

## Campsite Accessibility Level For People with Disabilities

-  27 Easy Access
-  7 Moderate Access
-  2 Difficult Access
-  32 Not Accessible