



Silver Creek Group Campground

Eldorado National Forest Pacific Ranger District

Location

23 miles east of Placerville and 9 miles north on Ice House Road (Forest Road 3).

Reservation Information

- ◆ CALL 1-877-444-6777 four days to 12 months in advance of your stay.
- ◆ WEBSITE: www.Recreation.gov
- ◆ Visa, MasterCard, American Express, and Discover accepted.

Activities/Facilities Within 5 Miles

- ⇒ Swimming
- ⇒ Fishing
- ⇒ Picnic Area at Ice House campground
- ⇒ Boat launch at Ice House campground

Things You Should Know

- ◆ CAUTION: There are bears in the area. Please keep all foods, soaps, and garbage properly stored in bear boxes.
- ◆ Note: parking space is limited 6-7 vehicles. Trailers are not recommended due to narrow road and tight turns.
- ◆ Keep the gate closed or visitors will wander in.
- ◆ Keep family pets on a leash at all times.
- ◆ Use the grill or fire ring provided and make sure your fire is dead out before leaving. Use only water, not soil. Use only dead and down wood for your campfires.

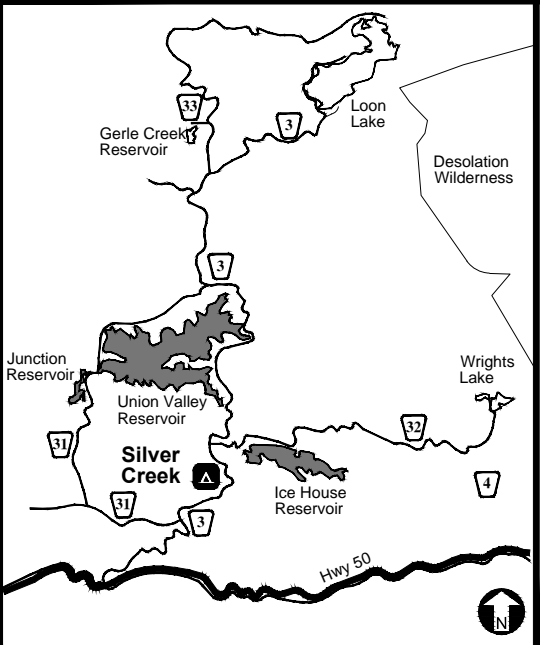


Information	
General Season (depending on snowfall)	Memorial Weekend to late September
Elevation	5,200 feet
Fee	Yes
Reservations	Required
Interagency Passes	Do not apply to Group sites
Checkout Time	1:00 PM
Maximum Stay Limit	14 days per District
Pets Allowed	On a Leash
Number Of Units	1 group, 40 people max
Tent Units #	1, 10-12
Tent, Trailer, or R.V. Units #	None
Walk-In Tent Sites #	2-9
Double Unit #	None
Triple Unit #	None
Accessible Campsites	See Map
Picnic Sites	No
Group Site	Yes
Piped Water	No. Bring water .
Toilet Type	Vault
Accessible Toilets	Yes
Showers	No
Tables	Yes
Grills	No
Fire Rings	Yes
Bear Boxes	Yes
Hook-Ups	No
Dump Station Nearby	Near Ice House Campground

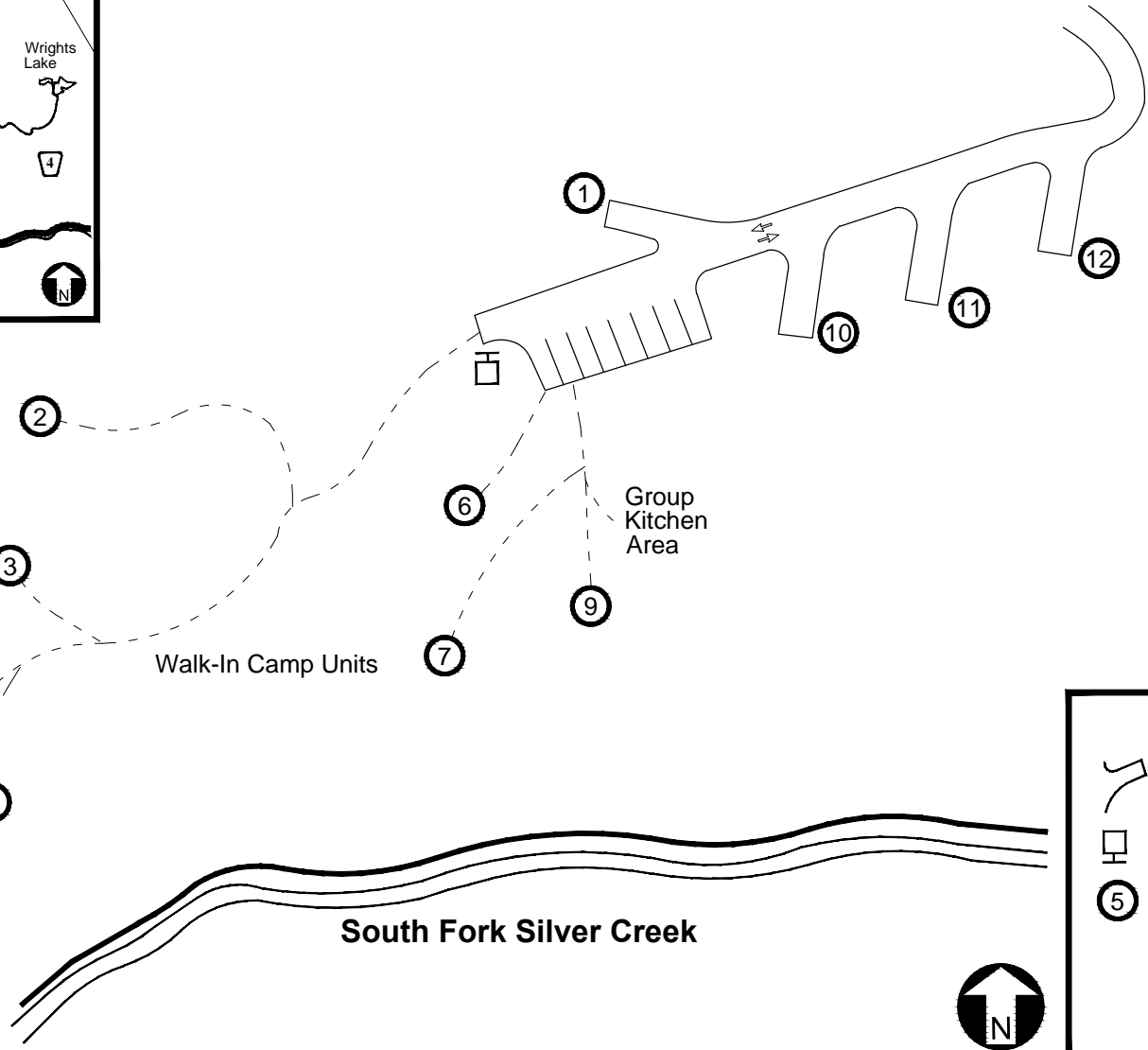


Silver Creek Campground




Pacific Ranger District
Eldorado National Forest



Location Map



LEGEND

-  Spur
-  Toilet
-  Camp Unit #