



Northwind Campground

Eldorado National Forest Pacific Ranger District

Location

23 miles east of Placerville on Highway 50 and 11 miles north on Ice House Road (Forest Road 3), then east (right) on Forest Road 32.

Activities/Facilities Within 5 Miles

- ⇒ Swimming
- ⇒ Fishing
- ⇒ Picnic Area at Ice House Campground
- ⇒ Boat Ramp at Ice House Campground
- ⇒ Ice House Bike Trail

Things You Should Know

- ◆ **CAUTION:** There are bears in the area. Please keep all foods, soaps, and garbage properly stored in bear boxes.
- ◆ Single units are limited to 2 vehicle and 6 people per site. Double units are 4 vehicles and 12 people. An additional fee will be charged for an extra vehicle if the parking spur will accommodate it.
 - ◇ Vehicle = Any equipment that is required to be licensed/registered. Includes RVs, trailers, cars/trucks, boat/car trailer, motorcycle/atv, etc. Vehicles parked in a truck or on a trailer are not counted separately.
- ◆ Keep family pets on a leash at all times.
- ◆ Use the grill or fire ring provided and make sure your fire is dead out before leaving. Use only water, not soil. Use only dead and down wood for your campfires.
- ◆ Check ahead. Campfires may not be allowed during fire restrictions.



Information	
General Season (depending on snowfall)	Memorial Weekend to mid - October
Elevation	5,500 feet
Operated by	USFS
Fee	Yes
Reservations	No
Interagency Passes	Accepted for Single Family Units
Checkout Time	1:00 PM
Maximum Stay Limit (developed campground)	14 days per district/yr
Pets Allowed	On a Leash
Number Of Units	9
Tent Units #	None
Tent, Trailer, or R.V. Units #	8
Walk-In Tent Sites #	None
Double Unit #	1
Accessible Campsites	See Map
Picnic Sites	No
Group Sites	No
Piped Water	No. Bring water.
Toilet Type	Vault
Accessible Toilets	Yes
Recycle Containers	CRV aluminum & plastic
Showers	No
Tables	Yes
Grills	Yes
Fire Rings	Yes
Bear Boxes	No
Hook-Ups	No
Dump Station Nearby	At Ice House campground

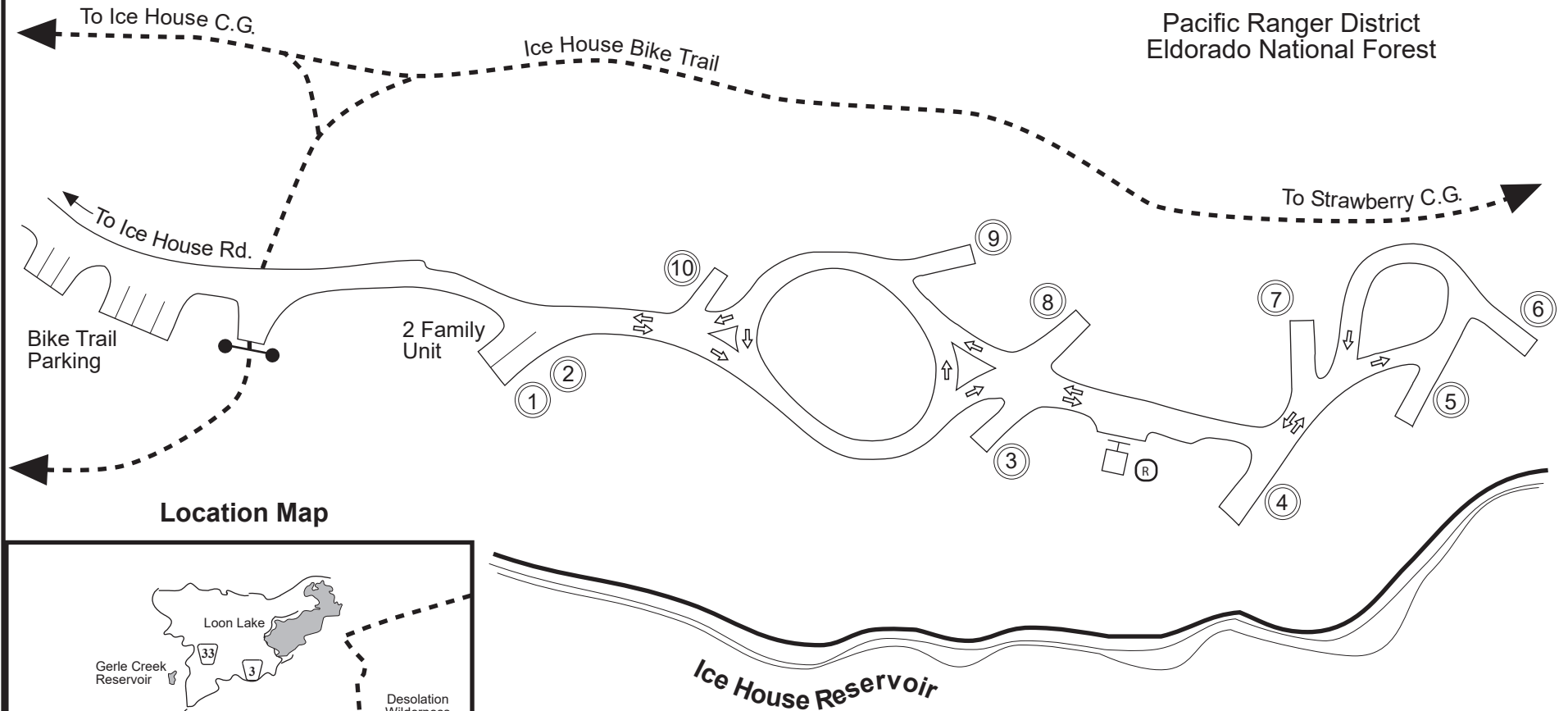


USDA is an equal opportunity provider and employer.

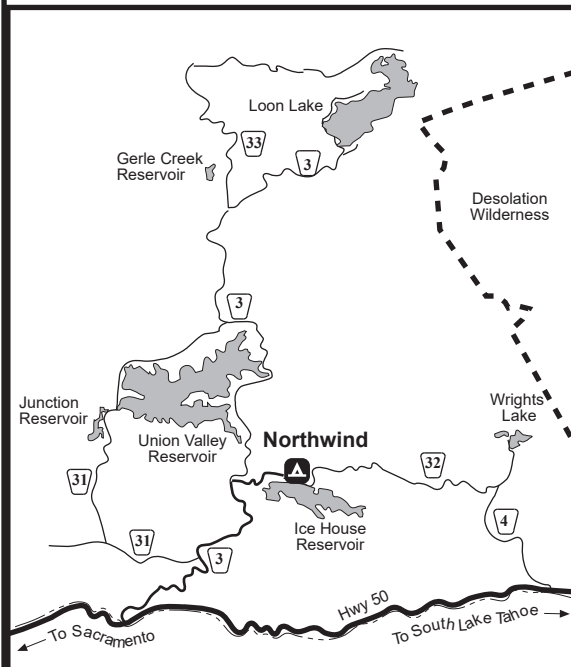
Forest Service

Northwind Campground






Pacific Ranger District
Eldorado National Forest



Location Map



LEGEND

-  Trailer/RV Spur (long)
-  Camp Unit
-  Toilet
-  Gate
-  Recycle Bin

Campsite Accessibility Level For People with Disabilities

-  Easy Access
-  Moderate Access
-  Difficult Access
-  Not Accessible