



Jones Fork Campground

Eldorado National Forest

Pacific Ranger District

Location

23 miles east of Placerville on Highway 50 and 13.5 miles north on Ice House Road (Forest Road 3), near Jones Fork of Silver Creek (On Union Valley Reservoir).

Activities/Facilities Within 5 Miles

- ⇒ Swimming and Fishing
- ⇒ Boating (closest boat ramp is at Sunset Campground)
- ⇒ Water-skiing
- ⇒ Union Valley Bike Trail (non-motorized use)

Things You Should Know

- ◆ **CAUTION:** There are bears in the area. Please keep all foods, soaps, and garbage properly stored in bear boxes.
- ◆ Single units are limited to 2 vehicle and 6 people per site. An additional fee will be charged for an extra vehicle if the parking spur will accommodate it.
 - ◇ Vehicle=Any equipment that is required to be licensed/registered. Includes RVs, trailers, cars/trucks, boat/car trailer, motorcycle/atv, etc. Vehicles parked in a truck or on a trailer are not counted separately.
- ◆ Keep family pets on a leash at all times.
- ◆ Use the grill or fire ring provided and make sure your fire is dead out before leaving. Use only water, not soil. Use only dead and down wood for your campfires.
- ◆ Check ahead. Campfires may not be allowed during fire restrictions.



Information	
General Season (depending on snowfall)	Memorial Weekend to mid-October
Elevation	4,900 feet
Fee	Yes
Reservations	No
Interagency Passes	Accepted for Single Family Units
Checkout Time	1:00 PM
Maximum Stay Limit	14 days per District
Pets Allowed	On a Leash
Number Of Units	10
Tent Units # (Spur Length 25' - 40')	7
Tent, Trailer, or R.V. Units #	1-6, 8-10
Walk-In Tent Sites #	None
Double Unit #	None
Triple Unit #	None
Accessible Campsites	See Map
Picnic Sites	No
Group Sites	No
Piped Water	No. Bring water.
Toilet Type	Vault
Accessible Toilets	All
Showers	No
Tables	Yes
Grills	No
Fire Rings	Yes
Bear Boxes	Yes
Hook-Ups	No
Dump Station Nearby	At Sunset and Ice House.



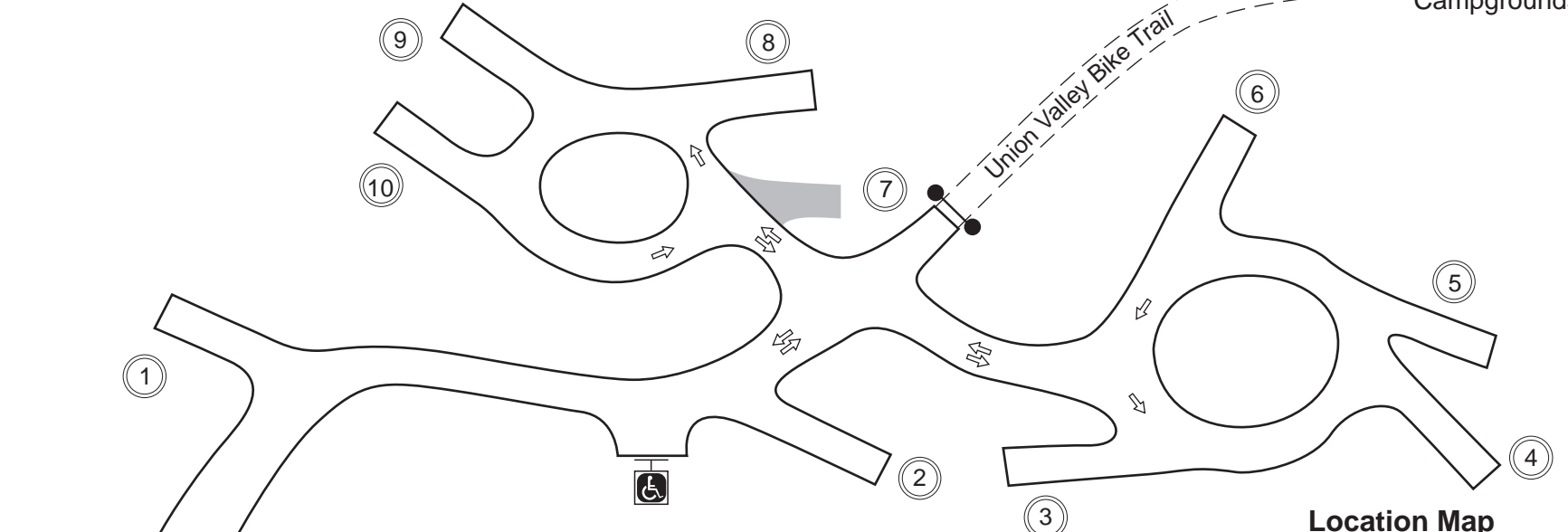
USDA is an equal opportunity provider and employer.

Forest Service

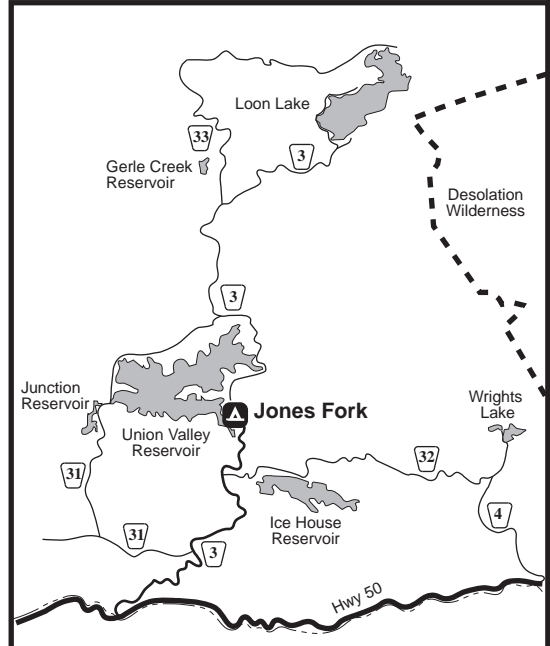
Jones Fork Campground

Pacific Ranger District
Eldorado National Forest

To Lone Rock
& Sunset
Campgrounds →



Location Map








Bike Trail Parking

To Ice House Rd. approx. 1/2 mile

Campsite Accessibility Level For People with Disabilities

27	Easy Access
7	Moderate Access
2	Difficult Access
32	Not Accessible

LEGEND

-  Car Spur (short)
-  Trailer/RV Spur (long)
-  Accessible Toilet
-  Camp Unit No.
-  Gate