



# Upper Hell Hole Campground

## Eldorado National Forest Georgetown Ranger District

### Location

22 miles east of Georgetown on Wentworth Springs Road, and 29 miles northeast on Forest Highway 2 (Eleven Pines road) to Hell Hole Reservoir, then 3 miles southeast by boat or hiking trail.

### Activities/Facilities Within 5 Miles

- ⇒ Swimming
- ⇒ Fishing
- ⇒ Hiking
- ⇒ Boat launch/loading dock available at Hell Hole Reservoir.

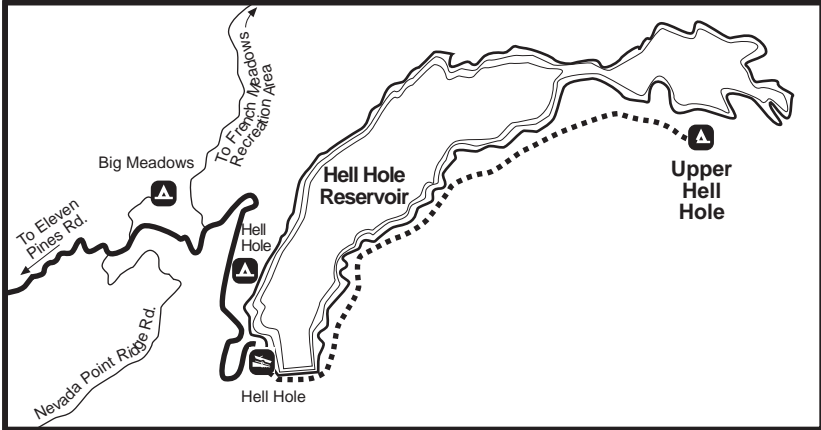
### Things You Should Know

- ◆ **CAUTION:** There are bears in the area. Please keep all foods, soaps, and garbage properly stored.
- ◆ The campground is only accessible by trail or boat.
- ◆ There is no piped water available at the campground. Lake water is available close by but should be boiled or filtered before using. Water quality testing is not performed on open water sources (mercury contamination).
- ◆ Use the fire ring provided and make sure your fire is dead out before leaving. Use only water, not soil. Use only dead and down wood.
- ◆ Check ahead. Campfires may not be allowed during fire restrictions.
- ◆ Watch for rattlesnakes.
- ◆ Do not feed the animals.
- ◆ Pack it in, pack it out.



| Information                               |                           |
|---|---------------------------|
| General Season<br>(depending on snowfall) | May 15 to<br>September 15 |
| Elevation                                 | 4,600 feet                |
| Fee                                       | No                        |
| Reservations                              | No                        |
| Interagency Passes                        | Not Applicable            |
| Checkout Time                             | 1:00 PM                   |
| Maximum Stay Limit                        | 14 days per District      |
| Pets Allowed                              | On a Leash                |
| Number Of Units                           | 13                        |
| Tent Units #                              | None                      |
| Tent, Trailer, or R.V. Units #            | None                      |
| Walk-In /Boat-in Tent Sites #             | All                       |
| Double Unit #                             | None                      |
| Triple Unit #                             | None                      |
| Accessible Campsites                      | No                        |
| Picnic Sites                              | No                        |
| Group Sites                               | No                        |
| Piped Water                               | No                        |
| Toilet Type                               | Vault                     |
| Accessible Toilets                        | No                        |
| Showers                                   | No                        |
| Tables                                    | Yes                       |
| Grills                                    | Yes                       |
| Fire Rings                                | No                        |
| Bear Boxes                                | No                        |
| Hook-Ups                                  | No                        |
| Dump Station Nearby                       | No                        |









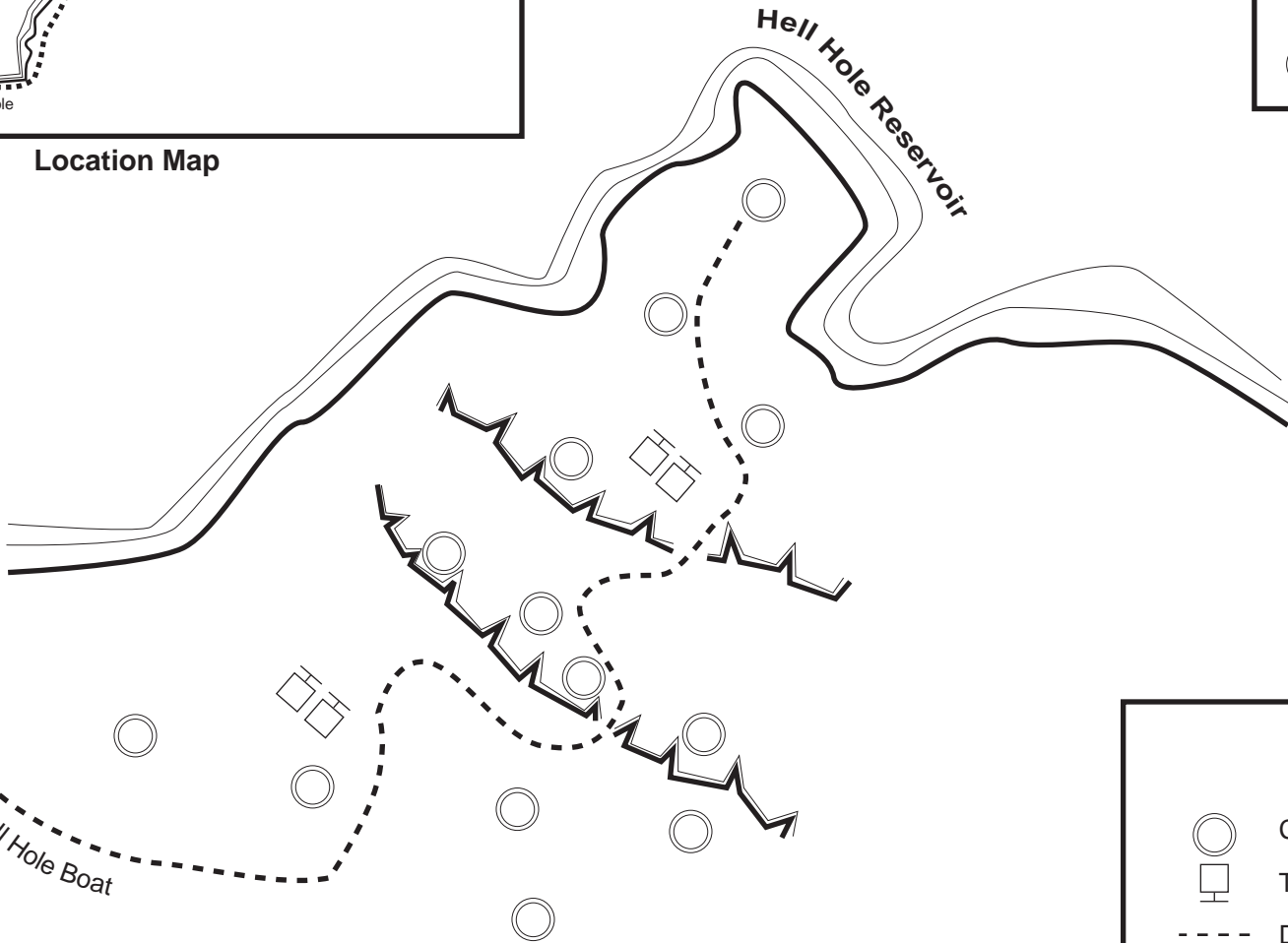
Location Map

# Upper Hell Hole Campground





Georgetown Ranger District  
Eldorado National Forest

## Campsite Accessibility Level For People with Disabilities

-  Easy Access
-  Moderate Access
-  Difficult Access
-  Not Accessible



## LEGEND

-  Camp Unit (not numbered)
-  Toilet (vault)
-  Dirt Path
-  Rock Ledge

This campground is only accessible by trail or boat