



Hell Hole Campground

Eldorado National Forest Georgetown Ranger District

Location

22 miles east of Georgetown on Wentworth Springs Road, and 29 miles northeast on Forest Highway 2 (Eleven Pines road) to just before Hell Hole Reservoir.

Activities/Facilities Within 5 Miles

- ⇒ Swimming
- ⇒ Fishing
- ⇒ Picnicking
- ⇒ Hiking
- ⇒ Boating
- ⇒ Boat launch available at Hell Hole Reservoir.

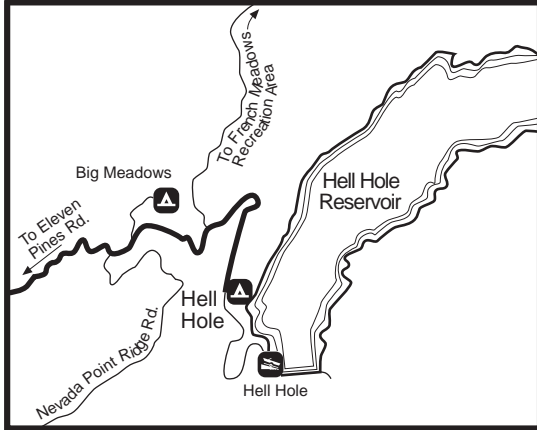
Things You Should Know

- ◆ **CAUTION:** There are bears in the area. Please keep all foods, soaps, and garbage properly stored.
- ◆ Single units are limited 2 vehicle and 6 people per site.
- ◆ Trailers are not recommended because of difficulty of getting trailers in and out of area.
- ◆ Do not feed the animals.
- ◆ Keep family pets on a leash at all times.
- ◆ Use the grill or fire ring provided and make sure your fire is dead out before leaving. Use only water, not soil. Use only dead and down wood.



Information	
General Season (depending on snowfall)	May 15 to October 15
Elevation	5,200 feet
Fee	Yes
Reservations	No
Interagency Passes	Accepted for Single Family Units
Checkout Time	1:00 PM
Maximum Stay Limit	14 days per District
Pets Allowed	On a Leash
Number Of Units	10
Tent Units #	None
Tent, Trailer, or R.V. Units #	None
Walk-In Tent Sites #	All
Double Unit #	None
Triple Unit #	None
Accessible Campsites	See Map
Picnic Sites	No
Group Sites	No
Piped Water	Yes
Toilet Type	Vault
Accessible Toilets	Yes
Showers	No
Tables	Yes
Grills	No
Fire Rings	Yes
Bear Boxes	No
Hook-Ups	No
Dump Station Nearby	No





Location Map

Hell Hole Campground

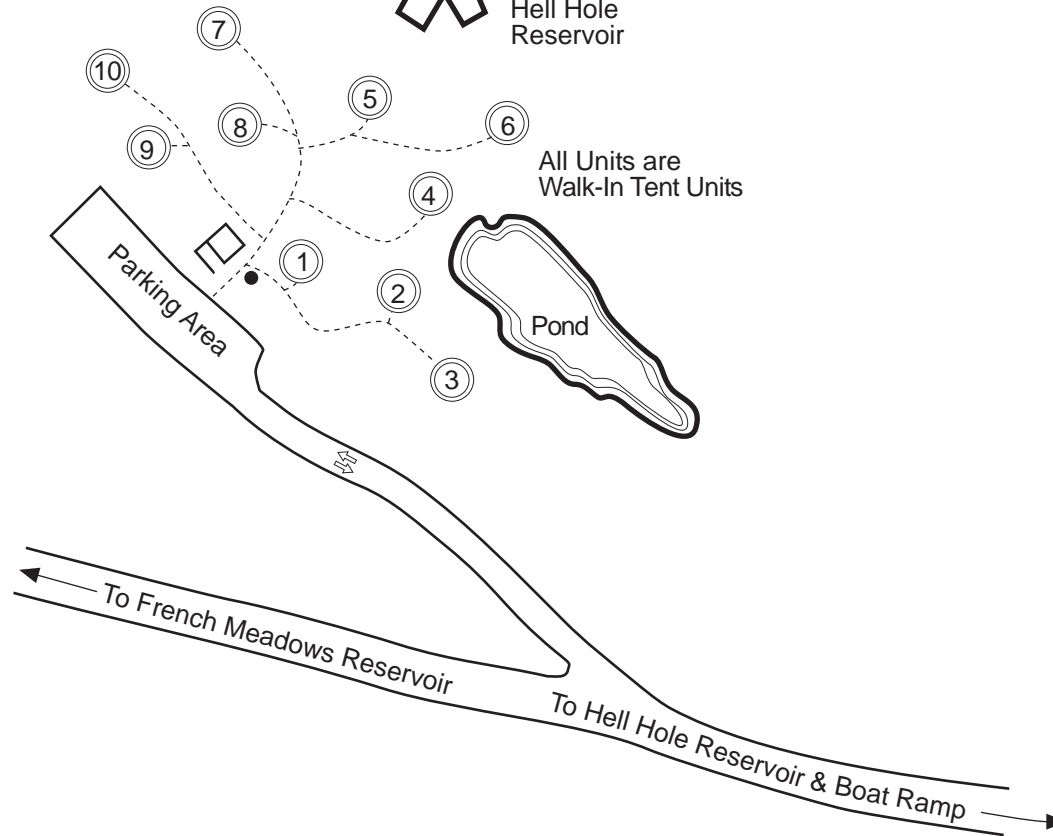
Georgetown Ranger District
Eldorado National Forest

Campsite Accessibility Level
For People with Disabilities



- 27** Easy Access
- 7** Moderate Access
- 2** Difficult Access
- 32** Not Accessible



Overlook of
Hell Hole
Reservoir



LEGEND

- 2** Camp Unit
-  Toilet (vault)
-  Faucet Unit
- No Trailers