



Silver Lake Campground

Eldorado National Forest Amador Ranger District

Location

52 miles east of Jackson on Highway 88.

Reservation Information

- ◆ CALL 1-877-444-6777 three days to 6 months in advance of your stay.
- ◆ WEBSITE: www.Recreation.gov
- ◆ Visa, MasterCard, American Express, and Discover accepted.

Activities/Facilities Within 5 Miles

- ⇒ Swimming, Fishing, Picnicking, Boating, Hiking, and Horseback riding (Kirkwood area).
- ⇒ EID Boat Launch. Public phone available.
- ⇒ Kit Carson Lodge: boat rentals, cabin rentals, restaurant, store, laundry, phone.
- ⇒ Caples Lake Resort: restaurant, store, boat rentals, fishing licenses, phone, cabin rentals.
- ⇒ Silver Lake West Campground (E.I.D.) 35 units.
- ⇒ Kirkwood Ski Area: restaurant, store, post office, room rentals, gas, phone, fishing licenses.

Things You Should Know

- ◆ CAUTION: There are bears in the area. Please keep all foods, soaps, and garbage properly stored.
- ◆ Please check with the campground attendant or entrance board before setting up your camp.
- ◆ Single units are limited to a maximum of 2 vehicles and 6 people. Double units are 4 vehicles and 12 people. Additional fee required for extra vehicles.
- ◆ Keep family pets on a leash at all times.
- ◆ Use the grill or fire ring provided and make sure your fire is dead out before leaving. Use only water, not soil. Use only dead and down wood for your campfires.



| Information | |
|---|--|
| General Season (depending on snowfall) | June 1 to October 15 |
| Elevation | 7,200 feet |
| Fee | Yes |
| Reservations | Some |
| Interagency Passes | Accepted for Single Family Units |
| Checkout Time | 1:00 PM |
| Maximum Stay Limit | 14 days per District |
| Pets Allowed | On a Leash |
| Number Of Units | 62 |
| Tent Units # (Spur length 25'-30') | 4-7, 10-12, 14, 17, 18, 29, 31, 33, 35, 36, 39, 40, 41, 43, 51, 60, 62 |
| Tent, Trailer, or R.V. Units # (Spur length 30'-40') | 1-3, 9, 13, 16, 19, 20-23, 26, 27, 34, 38, 42, 44-48, 50, 52, 53, 57 |
| Walk-In Tent Sites # | 24, 25, 30, 32, 37, 49, 54-56, 59, 61 |
| Double Tent Unit # | 8, 14, 58 |
| Triple Unit # | None |
| Accessible Campsites | See Map |
| Picnic Sites | No |
| Group Sites | No |
| Piped Water | Yes |
| Toilet Type | Vault |
| Accessible Toilets | None |
| Showers | No |
| Tables | Yes |
| Grills | Some |
| Fire Rings | Yes |
| Bear Boxes | Some |
| Hook-Ups | No |
| Dump Station Nearby | No |

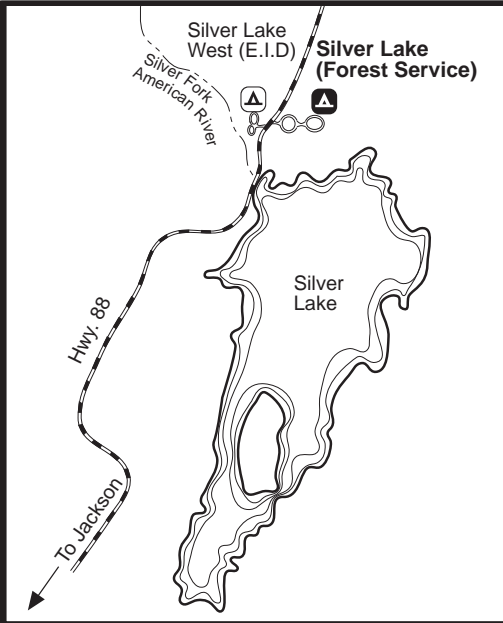


USDA is an equal opportunity provider and employer.

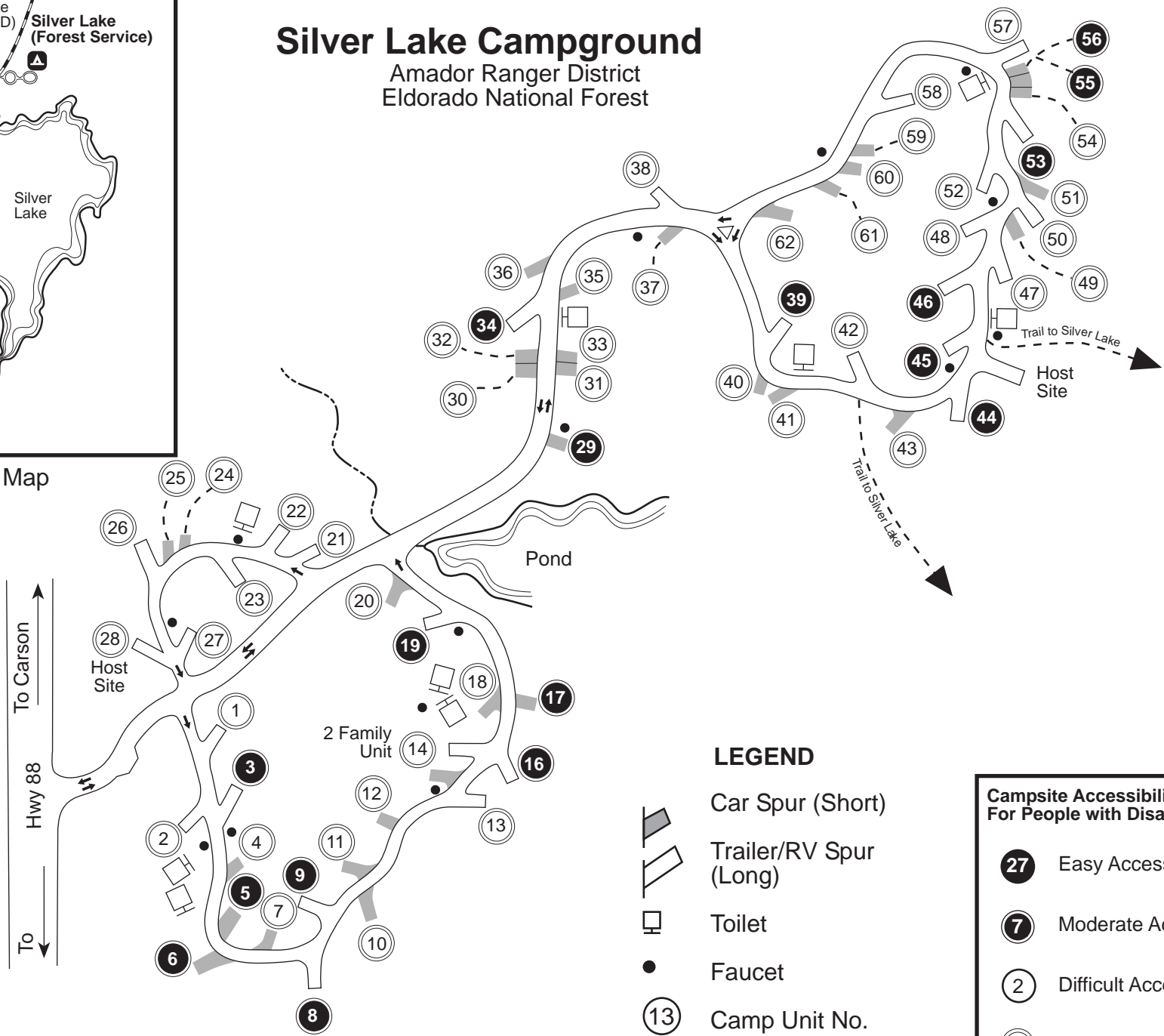
Forest Service

Silver Lake Campground






Amador Ranger District
Eldorado National Forest







Location Map



LEGEND

-  Car Spur (Short)
-  Trailer/RV Spur (Long)
-  Toilet
-  Faucet
-  Camp Unit No.

Campsite Accessibility Level For People with Disabilities

-  Easy Access
-  Moderate Access
-  Difficult Access
-  Not Accessible