



Moore Creek Campground

Eldorado National Forest Amador Ranger District

Location

38 miles east of Jackson on Highway 88, 8.5 miles south on Forest Road 92 (Ellis Road), and 2.5 miles east on Forest Road 8N50 (Salt Springs Road), and ½ mile east on Forest Road 7N08.

Activities/Facilities Within 5 Miles

- ⇒ Swimming
- ⇒ Fishing
- ⇒ Picnicking
- ⇒ Car top boat launching available at Salt Springs Reservoir. Access to the water is difficult. Boating is hazardous when windy (usually in the afternoons).
- ⇒ Hiking in Mokelumne Wilderness (permit required for overnight use, year round). Permits available at Carson Pass Information Station (summer only) and the Amador Ranger Station. The trailhead is at Salt Springs Reservoir.

Things You Should Know

- ◆ **CAUTION:** There are bears in the area. Please keep all foods, soaps, and garbage properly stored.
- ◆ Restroom cleaning is provided mid-May to mid-November. No garbage service. Pack it In, Pack it Out.
- ◆ There is no piped water at the campground. Water from the river is available but should be boiled before using. Water quality testing is not performed on open water sources.
- ◆ OHV use is not allowed in the campground. OHV's must be trailered to staging areas and authorized routes in the Bear River Reservoir area.
- ◆ Keep family pets on a leash at all times.
- ◆ Make sure your fire is dead out before leaving. Use only water, not soil. Use only dead and down wood.
- ◆ Check ahead. Campfires may not be allowed during fire restrictions.

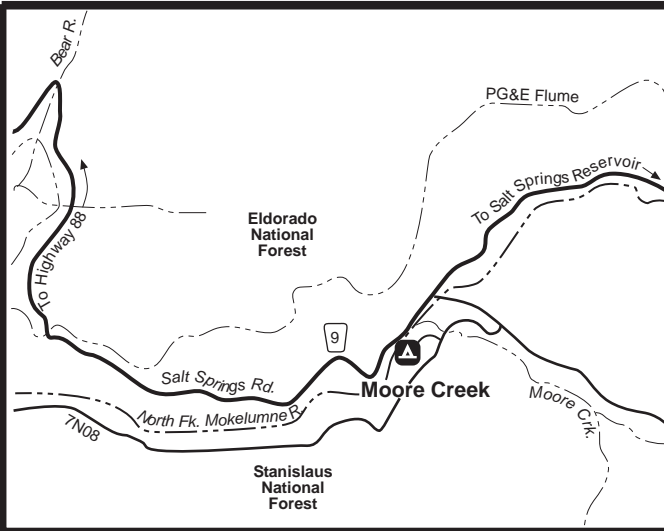


Information	
General Season (depending on snowfall)	Year round
Elevation	3,200 feet
Operated by	Concession
Fee	No
Reservations	No
Interagency Passes	Not applicable
Checkout Time	1:00 PM
Maximum Stay Limit (developed campground)	14 days per district/yr
Pets Allowed	On a Leash
Number Of Units	8 Sites are not numbered.
Tent Units # (Spur Length 25')	All
Tent, Trailer, or R.V. Units # (Spur Length 40'-50')	None
Walk-In Tent Sites #	None
Accessible Campsites	None
Picnic Sites	No
Group Sites	No
Piped Water	No
Toilet Type	Vault
Accessible Toilets	None
Showers	No
Tables	Some
Grills	No
Fire Rings	No
Bear Boxes	No
Hook-Ups	No
Dump Station Nearby	No

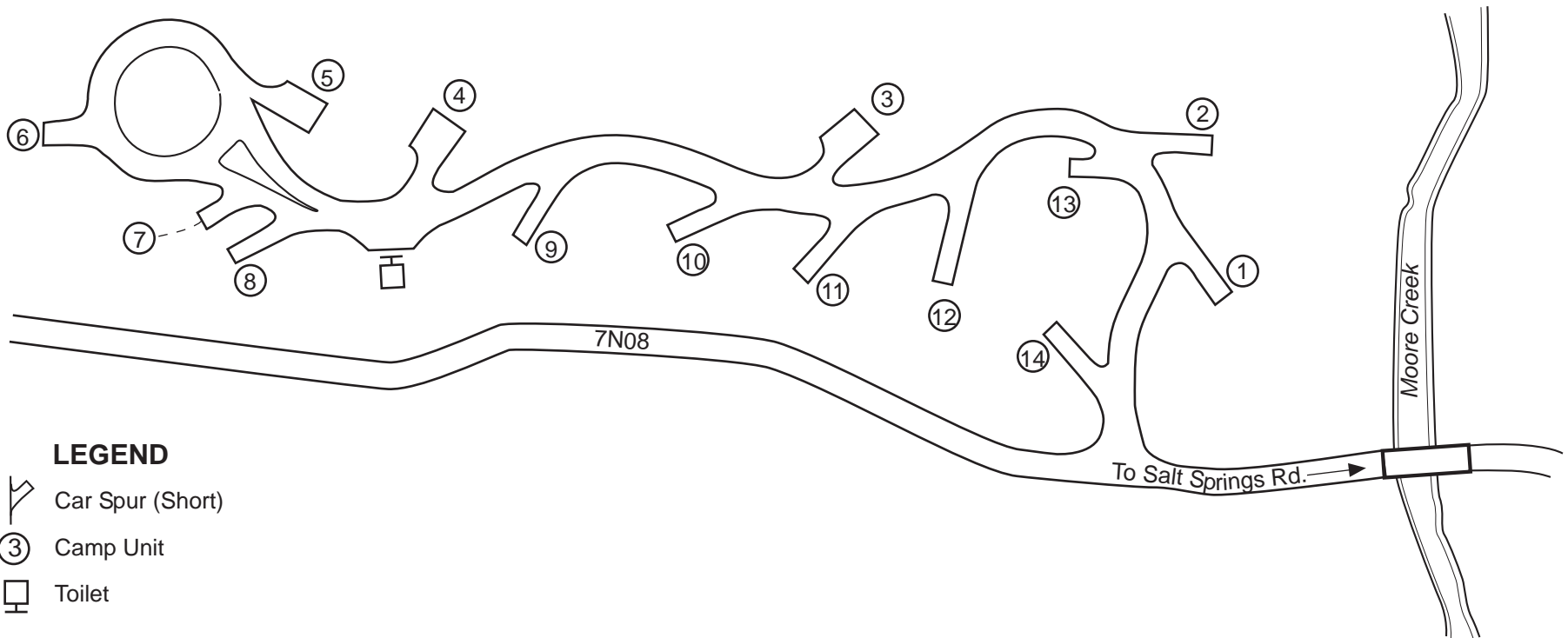


Moore Creek Campground




Amador Ranger District
Eldorado National Forest
Stanislaus National Forest



Location Map



LEGEND

-  Car Spur (Short)
-  Camp Unit
-  Toilet