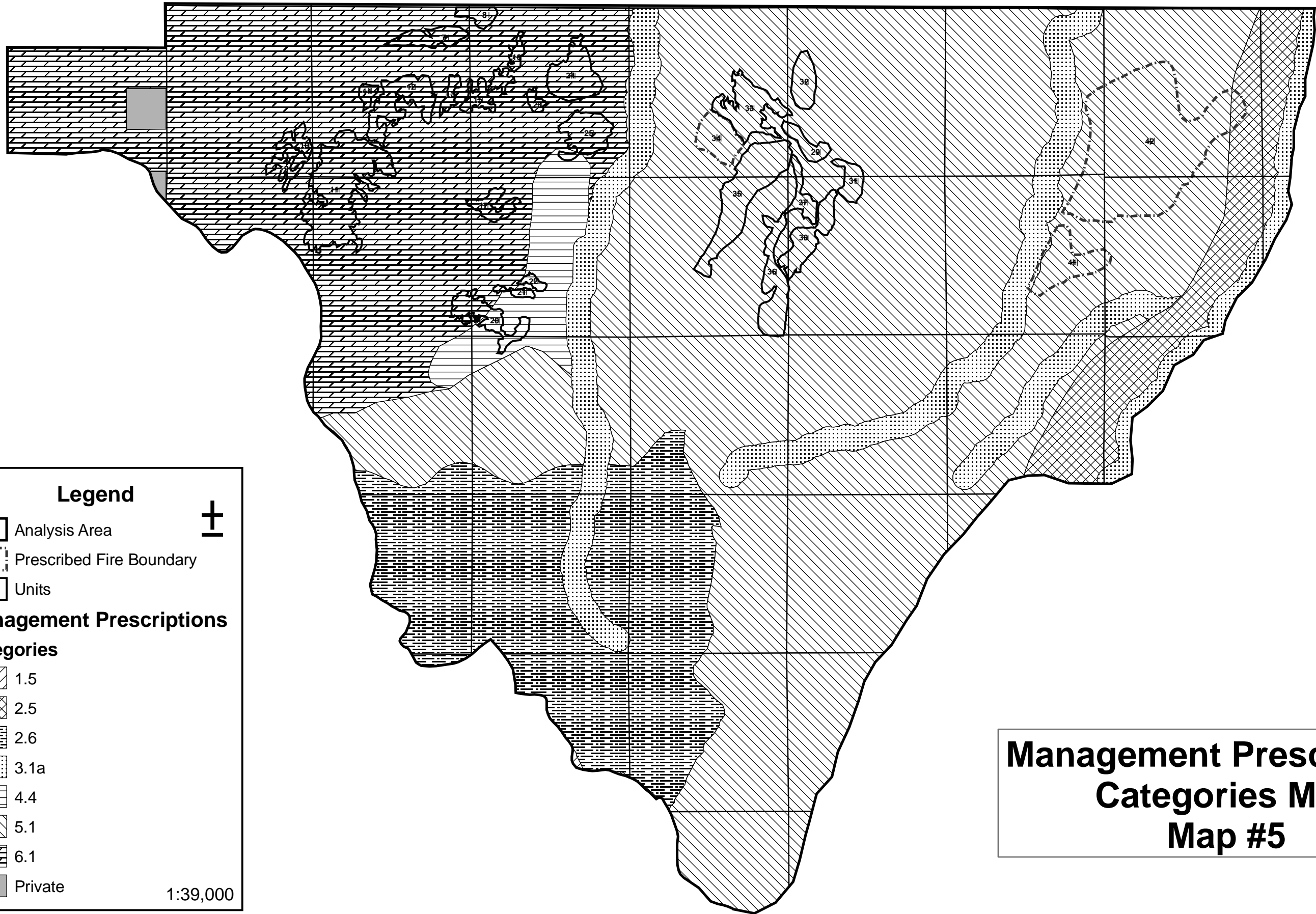






**West Bear Vegetation Management Project
Alternative 3 FEIS**











Legend

 Analysis Area 
 Prescribed Fire Boundary
 Units

Management Prescriptions

Categories

 1.5
 2.5
 2.6
 3.1a
 4.4
 5.1
 6.1
 Private

1:39,000

**Management Prescription
Categories Map
Map #5**