






































































## Trails

Trail #	Trail Name	Recommended Trail Use	Miles
GWT	Great Western Trail	   	N/A
1152	Mill B North	 	4
1153	Mill A Basin		2
1155	Butler Fork		2
1156	Donut Falls	 	0.9
1158	Mill D North	  	1.8
1159	Desolation	   	17
1160	Days Fork	 	3.6
1161	Bear Trap Fork		2.4
1168	Greens Basin		2
1300	Rattlesnake	  	0.5
1301	Pipeline	  	6.7
1302	Grandeur Peak	 	3
1303	Mill Creek Crest		4.4
1304	Thaynes Canyon	  	0.4
1305	Porter Fork	  	3.7
1306	Burch Hollow	   	1.4
1307	Bowman Fork	  	4.4
1308	Mt. Aire	 	1.7
1309	Terraces Elbow Fork	  	2.7
1310	Alexander Basin	 	1.7
1311	Little Water	  	1.8
1312	Big Water	  	1.6
1313	Mill Creek Ski	  	4.4
1315	Old Red Pine Road	  	1.8
1316	Canyons Ski Access	 	0.3
1319	Alexander - Bowman	 	1.6
1455	Mount Olympus		3.5
1456	Neffs Canyon	 	4.1

\*Bikes on even days only

Dogs off leash on odd days only on Mill Creek Canyon trails

-  Hiking
-  Horseback Riding
-  Biking
-  X-Country Skiing
-  Snowshoeing
-  Prohibited in watershed
-  Prohibited in watershed
-  Prohibited in wilderness

For more information:

Salt Lake Ranger District

6944 South 3000 East  
Salt Lake City, UT 84121  
(801) 733-2660

[www.fs.usda.gov/uwcnf](http://www.fs.usda.gov/uwcnf)

The U.S. Department of Agriculture (USDA) is an equal opportunity employer.

## Watershed Restrictions

Over sixty percent of the drinking water used by residents in the Salt Lake Valley comes from streams, lakes, and springs in the Wasatch Mountains. It is vital that water from this watershed be kept as clean as possible. Please observe and respect watershed boundaries. The following regulations are strictly enforced: 1) Backcountry camping is not permitted within 200 feet of any open water (lakes, streams, marshes, etc.). 2) Visitors must carry out everything they bring in, "Pack it in Pack it out". 3) No dogs or horses.

## Wilderness

The Mount Olympus Wilderness area shown on this map is managed "to assure that an increasing population, accompanied by expanding settlement and growing mechanization, does not occupy and modify all areas." Wilderness is an area where "the earth and its community of life are untrammelled by man, and where man himself is a visitor who does not remain" (The Wilderness Act of 1964). To protect wilderness values, motorized or mechanical vehicles are not allowed in the wilderness; including, but not limited to, bicycles and hang gliders.

## Important Hiking Tips

Let someone know where you are going and when you expect to return.

Before you begin your trip, obtain a detailed topographical map of the area you will be hiking. Learn to orient yourself using a compass or GPS unit.

Be prepared to watch your children. The most common dangers in the Mill Creek Canyon area are snakes, lightning, extreme temperatures and weather, avalanches, rockfalls, and high streamflows.

Avoid poison ivy and help prevent erosion by staying on the trail. Do not take shortcuts.

Carry a jacket, extra food and water, flashlight, and first aid kit in case of an unexpected delay or emergency.

## LEAVE NO TRACE OUTDOOR ETHICS

Plan Ahead and Prepare

Travel & Camp on Durable Surfaces

Dispose of Waste Properly

Be Considerate of Other Visitors

Minimize Campfire Impacts

Leave What You Find


Respect Wildlife

23.279.419.03/01  
Reprint 2018



United States Department of Agriculture

## Mill Creek Canyon Trails



Salt Lake Ranger District  
Uinta-Wasatch-Cache  
National Forest



Forest Service

January 2018



# Mill Creek Canyon Trails

Uinta-Wasatch-Cache National Forest  
Salt Lake Ranger District

