



**U.S. Department of Agriculture, U.S. Forest Service
Coconino National Forest
Mogollon Rim Ranger District
Temporary Road Closure**

PROHIBITIONS

Pursuant to 16 U.S.C. § 551 and 36 C.F.R. § 261.50(b), the following is prohibited on the National Forest System Road (NFSR) in the Mogollon Rim Ranger District, Coconino National Forest, described below and shown on the attached map incorporated into this Order as Exhibit A (the “Described Road”):

1. Being on the Described Road. 36 C.F.R. §§ 261.54(e), 212.52(b)

EXEMPTIONS

Pursuant to 36 C.F.R. § 261.50(e), the following persons are exempt from this Order:

1. Persons with Forest Service Permit No. FS-7700-48 (Permit for Use of Roads, Trails, or Areas Restricted by Regulation or Order), specifically exempting them from this Order or a written determination by a Forest Service authorized officer that a permit is not required under 36 C.F.R. § 251.50(e)(1) or (2).
2. Any Federal, State, or Local Officer, or member of an organized rescue or firefighting resource in the performance of an official duty.

DESCRIBED ROAD

NFSR #95 starting at its junction with NFSR #719, continues southeast, then northeast, and ends at its junction with NFSR #139A. The Described Road is located within Township 13 North, Range 11 East, Section 17, Gila Salt River Meridian, and within the Mogollon Rim Ranger District, Coconino National Forest, Coconino County.

PURPOSE

The purpose of this Order is to protect public health and safety. A heavy washout has caused severe damage to NFSR #95 where it crosses Bear Canyon, making it impassable by motor vehicles and pedestrians and a significant hazard to the public.

IMPLEMENTATION

1. This Order shall be in effect from November 18, 2022 at 11:00 am through November 18, 2024 at 8:00 am, unless rescinded.
2. A map identifying the Described Road is attached and made part of this Order as Exhibit A. For a digital version of this Order and Exhibit A, go to <https://www.fs.usda.gov/detailfull/coconino/alerts-notices/>.
3. Unless otherwise expressly defined in this Order, the terms used in this Order are defined by the regulations of the Secretary of Agriculture, 36 C.F.R. Chapter II, Parts 200-299. If there are terms in this Order that are not expressly defined in the Order or 36 C.F.R. Chapter II, Parts 200-299, their meaning shall be determined by their plain language definitions.
4. A violation of the above prohibitions is punishable as a Class B misdemeanor by a fine of not more than \$5,000 for individuals and \$10,000 for organizations, or by imprisonment for not more than six months, or both. 16 U.S.C. § 551; 18 U.S.C. §§ 3559, 3571, and 3581.
5. Contact the Coconino National Forest Supervisor's Office in Flagstaff, AZ at (928) 527-3600 for more information about this Order.
6. This Order supersedes any previous Orders prohibiting the same or similar acts on the same Described Roads.

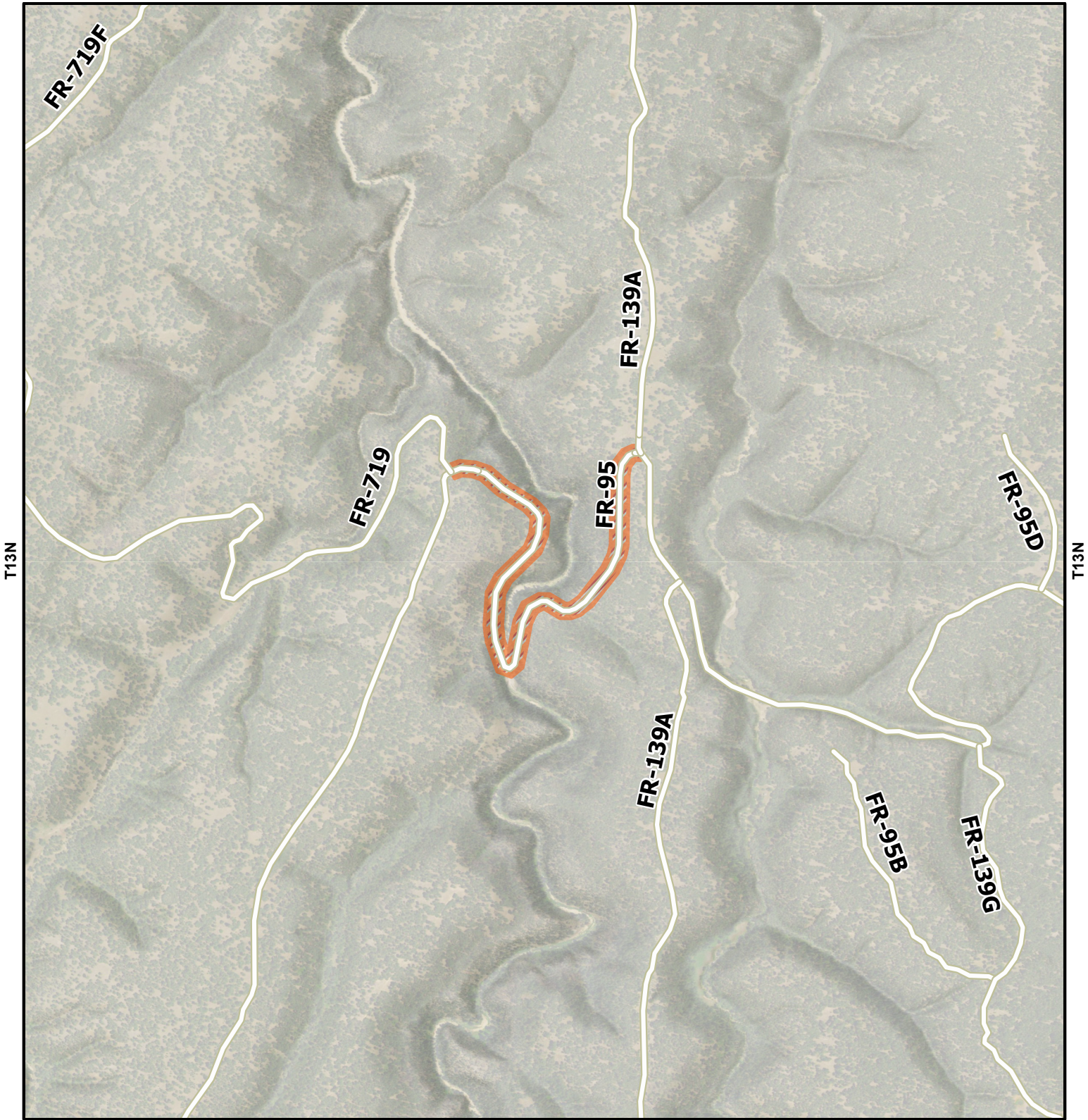
Signed and issued on November 18, 2022.

LESLEY YEN
Acting Forest Supervisor
Coconino National Forest



FR-95 (Bear Canyon) Temporary Road Closure
Coconino National Forest, Mogollon Rim Ranger District

Exhibit: A



Forest Order Information

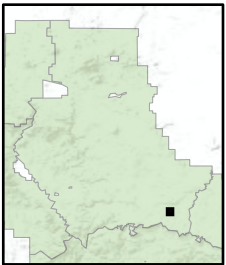
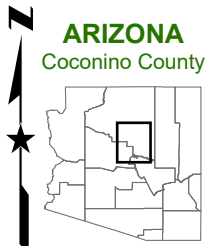
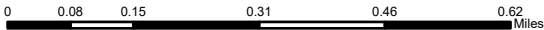
Order Number: 03-04-07-22-29

Disclaimer

The USDA Forest Service makes no warranty, expressed or implied regarding the data displayed on this map, and reserves the right to correct, update, modify, or replace this information without notification.

R11E
Legend

Described Road



Map Created on 11/2/2022