



**U.S. Department of Agriculture, U.S. Forest Service  
Coconino National Forest  
Red Rock Ranger District**

**Temporary Trail and Area Closure**

**PROHIBITIONS**

Pursuant to 16 U.S.C. § 551 and 36 C.F.R. § 261.50(a) and (b), the following are prohibited on the National Forest System (NFS) lands in the Red Rock Ranger District, Coconino National Forest, described below and shown on the attached map incorporated into this Order as Exhibit A (the "Described Trail" and "Described Area"):

1. Being on the Described Trail. 36 C.F.R. § 261.55(a).
2. Going into or being upon the Described Area. 36 C.F.R. § 261.53(e).

**EXEMPTIONS**

Pursuant to 36 C.F.R. § 261.50(e), the following persons are exempt from this Order:

1. Persons with Forest Service Permit No. FS-7700-48 (Permit for Use of Roads, Trails, or Areas Restricted by Regulation or Order), specifically exempting them from this Order or a written determination by a Forest Service authorized officer that a permit is not required under 36 C.F.R. § 251.50(e)(1) or (2).
2. Any Federal, State, or Local Officer, or member of an organized rescue or firefighting resource in the performance of an official duty.

**DESCRIBED TRAIL AND AREA**

NFS Trail #170 (Cathedral Rock Trail) and all areas within 300 feet from the center of the trail, starting at the junction of the Cathedral Rock Trail and Templeton Trail (Trail #156) (34°49'19.8"N; 111°47'23.8"W), continuing in a general southwesterly direction, until the terminus of the Cathedral Rock Trail (34°49'8.9"N; 111°47'32.3"W), located within Township 17 North, Range 5 East, Section 25, Gila Salt River Meridian.

**PURPOSE**

To provide for public health and safety during trail maintenance activities.

## **IMPLEMENTATION**

1. This Order shall be in effect from February 1st, 2023, at 8:00am through March 31st, 2023, at 8:00am, unless rescinded.
2. A map identifying the Described Trail and Described Area is attached and made part of this Order as Exhibit A. For a digital version of this Order, go to: <https://www.fs.usda.gov/alerts/coconino/alerts-notice>.
3. Unless otherwise expressly defined in this Order, the terms used in this Order are defined by the regulations of the Secretary of Agriculture, 36 C.F.R. Chapter II, Parts 200-299. If there are terms in this Order that are not expressly defined in the Order or 36 C.F.R. Chapter II, Parts 200-299, their meaning shall be determined by their plain language definitions.
4. A violation of the above prohibitions is punishable as a Class B misdemeanor by a fine of not more than \$5,000 for individuals and \$10,000 for organizations, or by imprisonment for not more than six months, or both. 16 U.S.C. § 551; 18 U.S.C. §§ 3559, 3571, and 3581.
5. Contact the Coconino National Forest Supervisor's Office in Flagstaff, AZ at (928) 527-3600 for more information about this Order.
6. This Order supersedes any previous Orders prohibiting the same or similar acts in/on the same Described Trail and Area.

Signed and issued on January 26th, 2023.

---

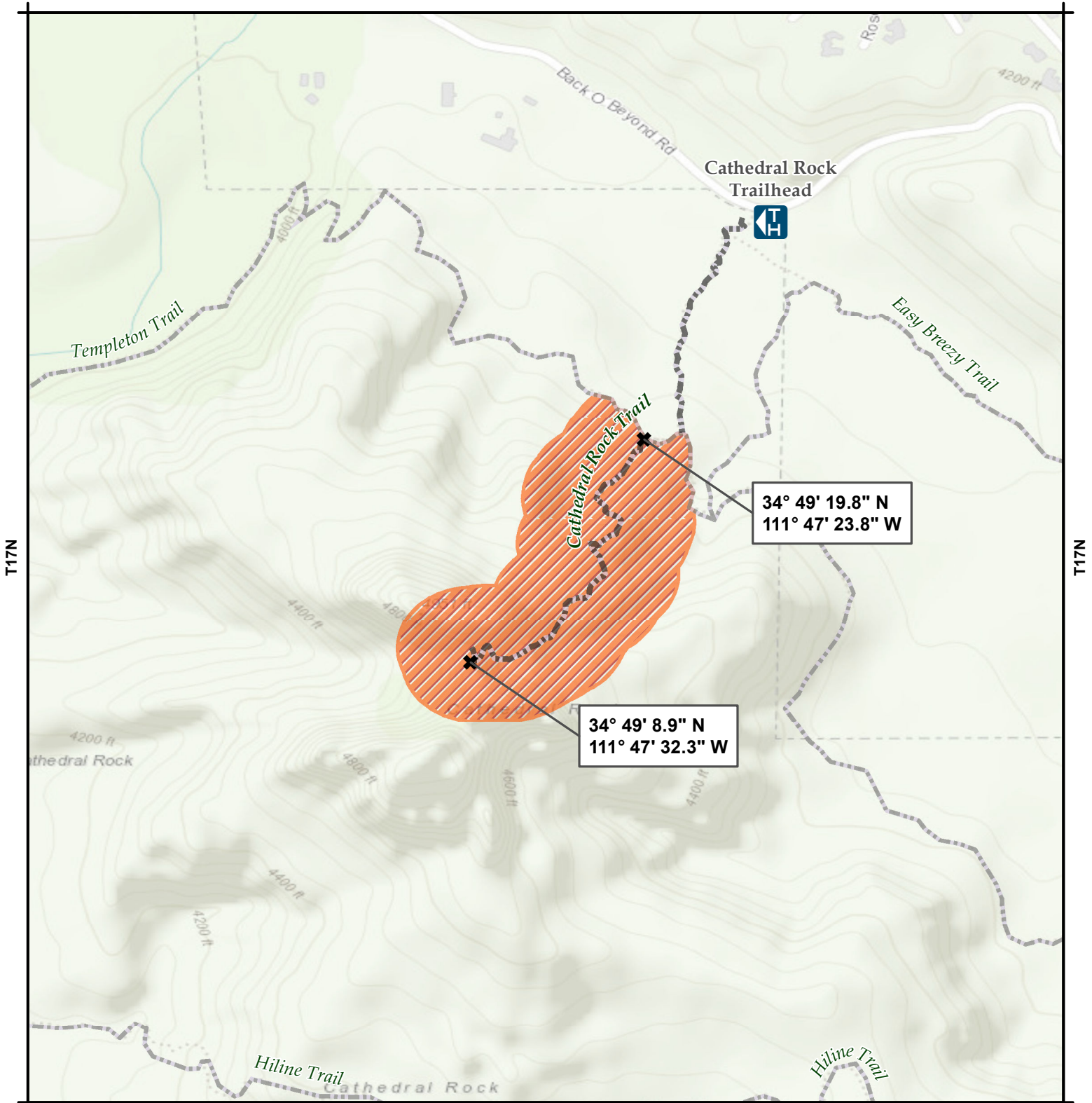
MICHELLE PADUANI  
Acting Forest Supervisor  
Coconino National Forest



# Cathedral Rock - Temporary Trail and Area Closure

## Red Rock Ranger District, Coconino National Forest

Exhibit: A



### Forest Order Information

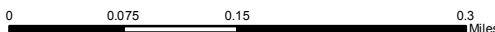
Order Number: 03-04-06-23-01  
Start Date: February 1, 2023  
End Date: March 31, 2023

### Disclaimer

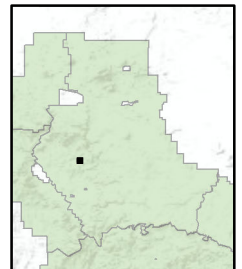
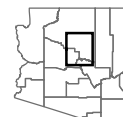
The USDA Forest Service makes no warranty, expressed or implied regarding the data displayed on this map, and reserves the right to correct, update, modify, or replace this information without notification.

### Legend

- Described Area
- Cathedral Rock Trail
- Other FS System Trails



ARIZONA  
Yavapai County



Map Creation Date: 1/4/2023