

# WHITE RIVER NATIONAL FOREST

## 2024 Campground Dates and Fees

**UPDATED : October 15, 2024**

### ASPEN - SOPRIS RANGER DISTRICT

Ranger Station closed until 2025  
Call Supervisor's Office 970.945.2521

CAMPGROUND	ELEVATION	# OF SITES	MAX SPUR	OPEN		FEE			NOTES
ASPEN AREA									
<a href="#">Difficult</a>	8,100'	47	50'	May 13- Sept. 13	<a href="#">R</a>	\$32	Y	N	
<a href="#">Difficult Group</a>	8,100'	1	PL*	May 21- Sept. 13	<a href="#">R</a>	\$108	N	Y	*Must Use Parking Lot
<a href="#">Lincoln Gulch</a>	9,600'	7	30'	Open - *Oct 31	FC, FS	\$25	N	N	*as weather permits
<a href="#">Lost Man</a>	10,500'	10	30'	Call - *Oct 31	FC, FS	\$25	?	N	*as weather permits
<a href="#">Portal</a>	10,500'	7	20'	Call - Nov. 22	FC, FS	Donation	N	N	
<a href="#">Silver Bar</a>	8,460'	4	30'	May 24- Sept. 29	<a href="#">R</a>	\$15	Y	N	*Amenity fee at Scenic Area
<a href="#">Silver Bell</a>	8,490'	14	30'	May 24- Sept. 29	<a href="#">R</a>	\$15	Y	N	*Amenity fee at Scenic Area
<a href="#">Silver Queen</a>	9,400'	6	30'	May 24- Sept 29	<a href="#">R</a>	\$15	Y	N	*Amenity fee at Scenic Area
<a href="#">Weller</a>	9,400'	11	14'	Open - *Oct 31	FC, FS	\$25	?	Y	*as weather permits
BASALT AREA									
* <a href="#">Chapman North</a>	8,800'	37	50'	May 13- Oct. 2	<a href="#">R</a>	\$29	Y	Y	*Sites 1-41

<a href="#">*Chapman South</a>	8,800'	41	50'	May 13- Oct. 2	<a href="#">R</a>	\$29	Y	Y	*Sites 42-83
<a href="#">Chapman Group</a>	8,800'	1	70'	May 13- Oct. 2	<a href="#">R</a>	\$232	N	Y	
<a href="#">Dearhamer</a>	7,800'	13	35'	May 13- Oct. 2	<a href="#">R</a>	\$28	Y	Y	
<a href="#">Elk Wallow</a>	8,800'	7	30'	May 13- Oct. 2	FC, FS	\$17	N	N	
<a href="#">Little Mattie</a>	7,800'	20	30'	May 13- Oct. 2	<a href="#">R</a>	\$28	Y	N	
<a href="#">Little Maud</a>	7,800'	22	40'	May 13- Oct. 30	<a href="#">R</a>	\$31	?	N	
<a href="#">Mollie B</a>	7,800'	27	40'	May 13- Sept. 29	<a href="#">R</a>	\$31	Y	Y	
<a href="#">Ruedi Marina</a>	7,200'	7	50'	May 13- *Oct. 31	<a href="#">R</a>	\$28	?	N	Day use: \$8/vehicle/day H2O as weather allows

CARBONDALE AREA




<a href="#">Avalanche</a>	7,400'	6	25'	May 21- Oct. 2	FC, FS	\$18	N	N	*Fee now required
<a href="#">Redstone I</a> Allgeier/Osgood	7,200'	39	60'	May 13- Oct. 2	<a href="#">R</a>	\$44*	Y	Y	*Electric hookup
<a href="#">Redstone II</a> Mechau	7,200'	39	60'	May 13- Sept. 23	<a href="#">R</a>	\$37 \$74*	Y	Y	*double site

MARBLE AREA

<a href="#">Bogan Flats</a>	7,600'	37	40'	May 13- Oct. 2	<a href="#">R</a>	\$31	Y	Y	
<a href="#">Bogan Flats Group</a>	7,650'	1	30'	May 13- Oct. 2	<a href="#">R</a>	\$151	N	Y	

**BLANCO RANGER DISTRICT**

220 East Market Street  
Meeker, CO 81641  
970.878.4039 (phone)  
Contact by [e-mail](#)

CAMPGROUND	ELEVATION	# OF SITES	MAX SPUR	OPEN		FEE			NOTES
------------	-----------	------------	----------	------	---	-----	---	---	-------

NW FLAT TOPS AREA									
<a href="#">East Marvine</a>	8,000'	9	50'	open - Oct. 19	FC, FS	\$22/\$27*	N	N	*With corral
<a href="#">Himes Peak</a>	8,800'	11	36'	open - Oct. 1	FC, FS	\$22	N	N	
<a href="#">Marvine</a>	8,100'	24	60'	open - Nov. 3	R	\$27/\$32*	Y	Y	*With corral
<a href="#">South Fork</a>	7,600'	20	36'	May 13- Oct. 19	FC, FS	\$22	N	Y	
<a href="#">Trappers Lake - Bucks</a>	9,700'	10	36'	open - Sept. 7	FC, FS	\$20	Y	N	
<a href="#">Trappers Lake - Cutthroat</a>	9,700'	14	36'	open - Oct. 20	FC, FS	\$22	Y	N	*Call to confirm water
<a href="#">Trappers Lake - Horse Thief (Horse CG)</a>	9,700'	7	60'	open - Oct. 18	FC, FS	\$22/\$27*	Y	N	*With corral
<a href="#">Trappers Lake - Shepherds Rim</a>	9,700'	16	36'	open - Nov. 3	R	\$22	Y	Y	
<a href="#">Trappers Lake - Trapline</a>	9,700'	11	36'	open - Sept. 2	FC, FS	\$22	Y	Y	
MEEKER AREA									
<a href="#">North Fork</a>	7,800'	28	60'	May 13- Nov. 3	R	\$27	Y	N	
DILLON RANGER DISTRICT									
680 Blue River Parkway Silverthorne, CO 80498 970.468.5400 (phone) Contact by <a href="#">e-mail</a>									
CAMPGROUND	ELEVATION	# OF SITES	MAX SPUR	OPEN		FEE			NOTES
FRISCO AREA									

<a href="#">Heaton Bay</a>	9,020'	81	70'	May 20- Oct. 2	<a href="#">R</a>	\$28/\$44*	Y	Y	*Electric hook up Day use: \$8/vehicle/day
<a href="#">Peak One</a>	9,020'	79	50'	May 20- Oct. 2	<a href="#">R</a>	\$27	Y	N	
<a href="#">Pine Cove</a>	9,020'	32	40'	May 20- Oct. 2	FC, FS	\$26	Y	N	Day use: \$8/vehicle/day
<a href="#">Sapphire Point Overlook-</a>	9,500'	8	NA	Jan. 1- Dec. 31	<a href="#">R</a>	\$120	Y	N	*Day-use only; 3 hour reservation window.

GREEN MOUNTAIN / HEENEY AREA

<a href="#">Cataract Creek</a>	8,600'	5	21'	May 21- Oct. 2	FC, FS	\$20	N	N	
<a href="#">Cow Creek North</a>	7,950'	5	30'	May 20- Oct. 2	<a href="#">R</a>	\$39/\$58*	N	N	Site 3 = \$58
<a href="#">Cow Creek South</a>	7,950'	32	30'	May 20- Oct. 2	<a href="#">R</a>	\$20	N	N	
<a href="#">Elliot Creek</a>	7,950'	24	25'	May 20 Oct. 2	<a href="#">R</a>	\$20	N	N	
<a href="#">McDonald Flats</a>	7,950'	12	21'	May 20- Oct. 2	FC, FS	\$20	N	N	Day use: \$8/vehicle/day
<a href="#">Prairie Point</a>	7,950'	22	20'	May 20- Oct. 2	<a href="#">R</a>	\$20	N	N	Day use: \$8/vehicle/day
<a href="#">Willows</a>	7,950'	25	20'	May 20- Oct. 2	<a href="#">R</a>	\$20	N	N	

KEYSTONE AREA

<a href="#">Lowry</a>	9,300'	24	35'	May 20- Oct. 2	<a href="#">R</a>	\$26-\$37*	Call	N	*Electric hook up
<a href="#">Prospector</a>	9,100'	107	32'	May 20- Oct. 2	<a href="#">R</a>	\$26	Call	N	
<a href="#">Windy Point Group</a>	9,050'	2	PL*	May 20- Oct. 2	<a href="#">R</a>	\$232/\$286	Call	N	*Must Use Parking Lot \$232 for Forest Site, \$286 for Lake Site.

SILVERTHORNE AREA

<a href="#">Blue River</a>	8,400'	25	25'	May 20- Oct. 2	<a href="#">R</a>	\$24	N	N	
<b>EAGLE - HOLY CROSS RANGER DISTRICT</b>									
24747 US Highway 24 Minturn, CO 81645 970.827.5715 (phone) Contact by <a href="#">e-mail</a>									
CAMPGROUND	ELEVATION	# OF SITES	MAX SPUR	OPEN		FEE			NOTES
EAGLE AREA									
<a href="#">Fulford Cave</a>	9,520'	7	20'	Open - Oct. 2	FC, FS	\$20	N	N	
<a href="#">Yeoman Park</a>	9,260'	23	30'	May 24- Oct. 2	FC, FS	\$20	N	Y	
SE FLAT TOPS AREA									
<a href="#">Deep Lake</a>	10,580'	34	36'	June 23- Sept. 30	FC, FS	\$6	N	Y	
<a href="#">Sweetwater Lake</a>	7,740'	9	30'	May 24 - Sept. 30	FC, FS	\$8	N	Y	
VAIL AREA									
<a href="#">Camp Hale East Fork Group</a>	9,400'	1	45'	May 24- Oct. 2	<a href="#">R*</a>	\$260	N	Y	
<a href="#">Camp Hale Memorial</a>	9,300'	21	60'	May 24- Oct. 2	<a href="#">R*</a>	\$24	N	Y	
<a href="#">Gold Park</a>	9,300'	11	40'	Open - Oct. 2	FC, FS	\$24	N	Y	
<a href="#">Gore Creek</a>	8,760'	25	40'	May 20- Oct. 2	<a href="#">R*</a>	\$28	N	Y	
<a href="#">Half Moon</a>	10,300'	7	16'	*June 21- Oct. 2	FC, FS	\$16	N	N	*If road is open
<a href="#">Hornsilver</a>	8,750'	7	30'	May 20- Oct. 2	FC, FS	\$22	N	Y	
<b>RIFLE RANGER DISTRICT</b>									
0094 County Road 244 Rifle, CO 81650									

970.625.2371 (phone)

Contact by [e-mail](#)

CAMPGROUND	ELEVATION	# OF SITES	MAX SPUR	OPEN		FEE			NOTES
NEW CASTLE AREA									
<a href="#">Meadow Lake</a>	9,550'	10	16'	Call - Oct. 2	FC, FS	\$22	N	Y	
<a href="#">Meadow Ridge</a>	9,550'	20	50'	Call - Oct. 2	FC, FS	\$22	N	Y	