United States Department of Agriculture

Forest Service

Arkansas

2023

America's Great Outdoors



Motor Vehicle Use Map

Ozark-St. Francis National Forests

Pleasant Hill Ranger District

LEGEND

═	Roads Open to Highway Legal Vehicles Only
━ ━	Roads Open to All Vehicles
▬	Seasonal Designation (See Table) {Use along with road and trail symbols listed above}
═══	Special Vehicle Designation (See Table)
─	Interstate
─	Other Public Roads
☐	Forest or Unit Boundary
▢	National Forest System Lands
☐	Non-National Forest System Lands within this National Forest
▨	Lakes

0 1 2 3 4 Miles

N

PURPOSE AND CONTENTS OF THIS MAP

The designations shown on this motor vehicle use map (MVUM) were made by the responsible official pursuant to 36 CFR 212.51; are effective as of the date on the front cover of this MVUM; and will remain in effect until superceded by next year's MVUM.

Lori D Wood

Lori Wood, Forest Supervisor, Ozark – St. Francis National Forests

It is the responsibility of the user to acquire the current MVUM.This MVUM shows the National Forest System roads, National Forest System trails, and the areas on National Forest System lands in the Ozark-St. Francis National Forests that are designated for motor vehicle use pursuant to 36 CFR 212.51. This MVUM also identifies the vehicle classes allowed on each route and in each area; and any seasonal restrictions that apply on those routes and in those areas.

Designation of a road, trail, or area for motor vehicle use by a particular class of vehicle under 36 CFR 212.51 should not be interpreted as encouraging or inviting use or implying that the road, trail, or area is passable, actively maintained, or safe for travel. Motor vehicle designations include parking along designated routes and at facilities associated with designated routes when it is safe to do so and when not causing damage to National Forest System resources. Seasonal weather conditions and natural events may render designated roads and trails impassable for extended periods. Designated areas may contain dangerous or impassable terrain. Many designated roads and trails may be passable only by high-clearance vehicles or four-wheel-drive vehicles. Maintenance of designated roads and trails will depend on available resources, and many may receive little maintenance.

This motor vehicle use map identifies those roads, trails, and areas designated for the motor vehicle use under 36 CFR 212.51 for the purpose of enforcing the prohibition at 36 CFR 261.13. This is a limited purpose. The other public roads are shown for information and navigation purposes only and are not subject to designation under the Forest Service travel management regulation.

These designations apply only to National Forest System roads, National Forest System trails, and areas on National Forest System lands.

PROHIBITIONS

It Is prohibited to possess or operate a motor vehicle on National Forest System lands on the Ozark-St. Francis National Forests other than in accordance with these designations (CFR 261.13)

Violators of 36 CFR 261.13 are subject to a fine of up to $5,000, imprisonment for up to 6 months, or both (18 U.S.C. 3571(e)).This prohibition applies regardless of the presence or absence of signs.

This map does not display nonmotorized uses, over-snow uses, or other facilities and attractions on the Ozark-St. Francis National Forests. Obtain forest visitor information from the local national forest office.

Designated roads, trails and areas may also be subject to temporary, emergency closures. As a visitor, you must comply with signs notifying you of such restrictions. A national forest may issue an order to close a road, trail or area on a temporary basis to protect the life, health, or safety of forest visitors or the natural or cultural resources in these areas. Such a temporary and/or emergency closures are consistent with the Travel Management Rule (36 CFR 212.52 (b), 36 CFR 261 subpart B).

The designation "road or trail open to all motor vehicles" does not supersede State traffic law.

EXPLANATION OF LEGEND ITEMS

Roads Open to Highway Legal Vehicles Only:

These roads are open only to motor vehicles licensed under State law for general operation on all public roads within the state.

Roads Open to All Vehicles:

These roads are open to all motor vehicles, including smaller off-highway vehicles that may not be licensed for highway use (but not to oversize or overweight vehicles under State traffic law).

Other Public Roads and Trails:

Interstate
Highways, U.S., State
Other Public Roads
Other Public Trails

These symbols are used to show routes the Forest Service does not have jurisdiction over and has not designated for motorized use. These symbols are part of the reference layers showing connections to towns and cities outside the forest boundary.

Seasonal Designation:

This symbol, used in conjunction with one of the other road or trail symbols, indicates that the road or trail is open only during certain portions of the year. Refer to Seasonal and Special Designation Table for further instructions.

Special Vehicle Designation:

This symbol indicates the road or trail is open to classes of vehicles other than those listed above. Refer to the Seasonal and Special Designation Table for further instructions.

OPERATOR RESPONSIBILITIES

Operating a motor vehicle on National Forest System roads, National Forest System trails, and in areas on National Forest System lands carries a greater responsibility than operating that vehicle in a city or other developed setting. Not only must you know and follow all applicable traffic laws, you need to show concern for the environment as well as other forest users. The misuse of motor vehicles can lead to the temporary or permanent closure of any designated road, trail, or area. As a motor vehicle operator, you are also subject to State traffic law, including State requirements for licensing, registration, and operation of the vehicle in question.

Motor vehicle use, especially off-highway vehicle use, involves inherent risks that may cause property damage, serious injury, and possibly death to participants. Drive cautiously and anticipate rough surfaces and features, such as snow, mud, vegetation, and water crossings common to remote driving conditions. By your participation, you voluntarily assume full responsibility for these damages, risks, and dangers. Take care at all times to protect yourself and those under your responsibility.

Much of the Ozark-St. Francis National Forest is remote. Medical assistance may not be readily available. Cellular telephones do not work in many areas of the Ozark-St. Francis National Forest . Take adequate food, water, first-aid supplies, and other equipment appropriate for the conditions and expected weather.

ALWAYS REMEMBER TO RESPECT PRIVATE LAND! PROTECT YOUR PRIVILEGE. STAY ON DESIGNATED ROADS AND TRAILS AND IN DESIGNATED AREAS.

As a motor vehicle operator on a National Forest System road, trail, or area you must comply with this map, as well as all Federal, State, and local laws and regulations. Compliance with these rules is your responsibility.

VICINITY MAP

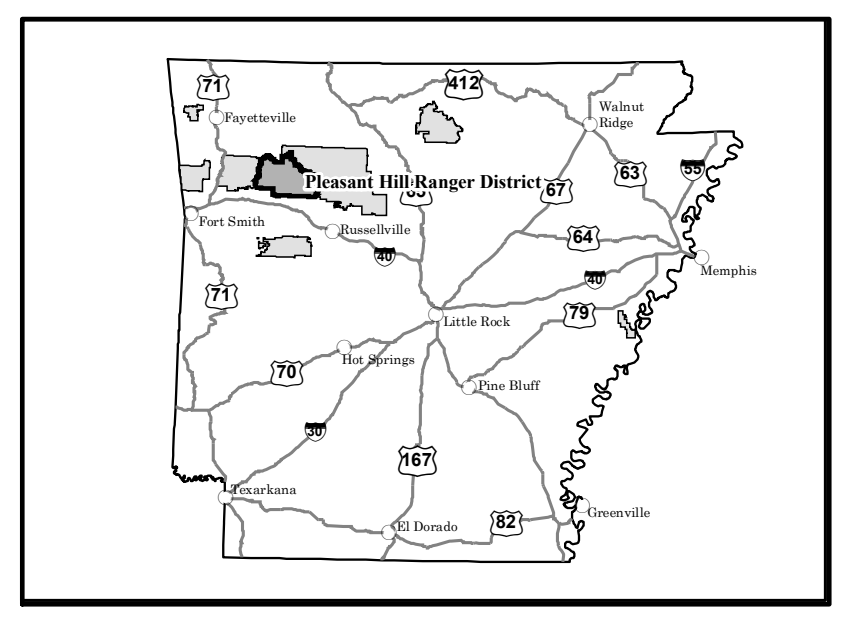

INFORMATION SOURCES

Ozark - St. Francis National Forests
605 West Main Street
Russellville, AR 72801
479-964-7200

Pleasant Hill Ranger District
2591 Hwy 21 North
Clarksville, AR 72830
(479) 754-2864

Ozark-St. Francis NF's website:
http://www.fs.usda.gov/osfnf

IN CASE OF EMERGENCY, CONTACT:
Franklin County Sheriff's Department
479-667-4127
Johnson County Sheriff's Department
479-754-2200
Newton County Sheriff's Department
870-446-5124
Madison County Sheriff's Department
479-738-2320
or
Dial 911

Seasonal and Special Vehicle Designations

Route Number	Legend		Special Vehicle Designation	Dates Allowed	Beginning Mile Post	Ending Mile Post
1436, 94384A	━ ━	Roads open to all Vehicles, with Seasonal Designation	Seasonal Designation	01/01-01/01,04/01-04/30,11/01-12/31		
1475	═	Roads open to highway legal vehicles only, with Seasonal Designation	Seasonal Designation	06/15-06/01	2.334	2.800
1482	═══	Special Vehicle Designation, with Seasonal Designation	All Non-Highway Legal Vehicles	11/01-01/01	0.000	0.915
1482, 1482A	═	Roads open to highway legal vehicles only, with Seasonal Designation	Seasonal Designation	11/01-01/01		
2508, 2508D, 2508E	═══	Special Vehicle Designation	High Clearance Vehicles, Wheeled Non-Highway Legal Vehicles Wider Than 50 Inches, All Wheeled Vehicles 50 Inches Wide or Less	01/01-12/31		
1482A	━ ━	Roads open to all Vehicles, with Seasonal Designation	Seasonal Designation	11/01-01/01	0.000	0.984
1506B, 95479C, 95479L, 95480A1, 95480B, 95480E, 95480I, 95480K, 95480L, 95480M, 95480X, 95480X2, 95500J, 95501J, 95501M, 95502A, 95502G, 95502H, 95502K	═══	Special Vehicle Designation	All Non-Highway Legal Vehicles	01/01-12/31		
1531A, 94481C, 95442I	═══	Special Vehicle Designation		01/01-12/31		
94417B	═	Roads open to highway legal vehicles only, with Seasonal Designation	Seasonal Designation	11/05-12/15	0.640	1.406

tread lightly!®
LEAVING A GOOD IMPRESSION

Travel and recreate with minimum impact.

Respect the environment and the rights of others.

Educate yourself plan and prepare before you go.

Allow for future use of the outdoors by leaving it better than you found it.

Discover the rewards of responsible recreation.

For more information on Tread Lightly!, go to www.treadlightly.org or call 1-800-966-9900.

FS-873-0810

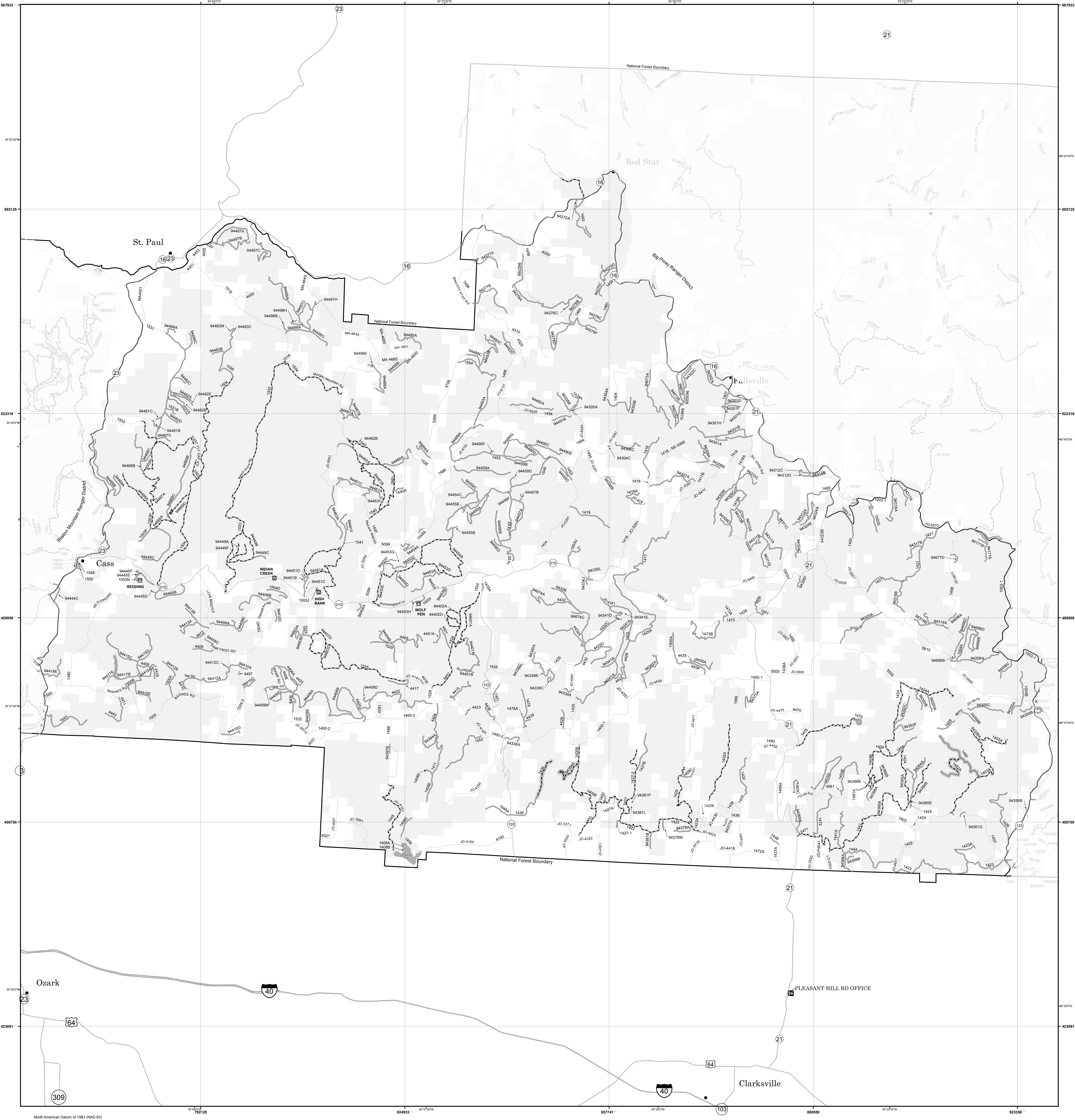

North American Datum of 1983 (NAD 83)
Arkansas State Plane North FIPS 0301 (Feet)